




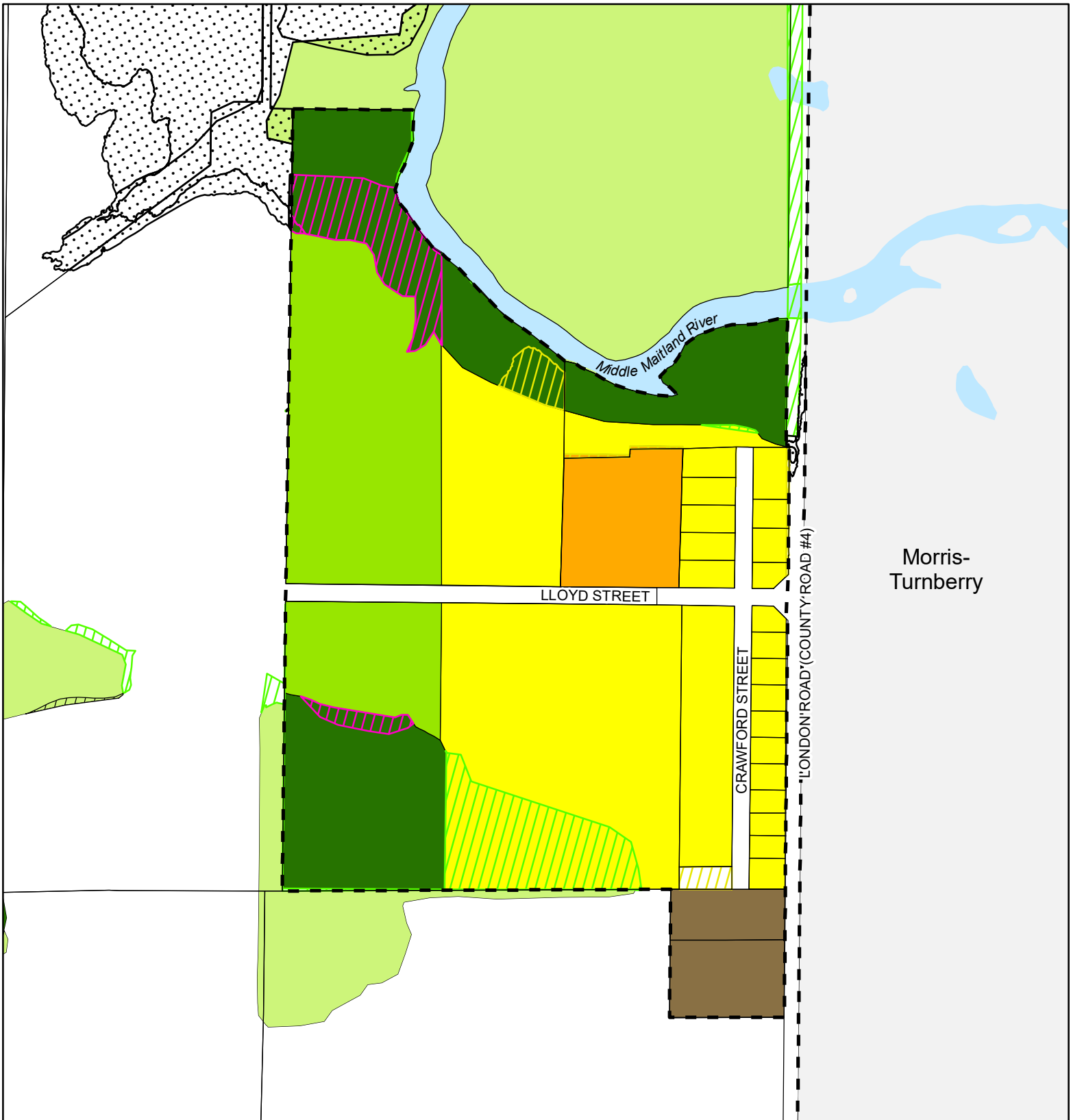


# TOWNSHIP OF NORTH HURON HUTTON HEIGHTS

- Proposed Changes**
-  Agriculture
  -  Agriculture with Flood
  -  Natural Environment
  -  Parks & Open Space
  -  Residential

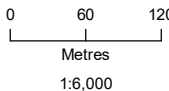













Morris-Turnberry



Produced by the County of Huron GIS Services with data supplied under License by Members of the Ontario Geospatial Data Exchange, MVCA, ABCA, SVCA, UTRCA and MNR&F. Orthoimagery flown in 2020. This map is illustrative only. Do not rely on it as a precise indicator of routes, feature locations, nor as a guide to navigation. Copyright © Queen's Printer 2022.

Last Modified 8/26/2022



-  Property Boundary
-  Urban Boundary
-  Waterbodies
- Current Urban Landuse**
-  Community Facility
-  Highway Commercial
-  Natural Environment
-  Parks & Open Space
-  Residential
- Current Municipal Landuse**
-  Agriculture
-  Natural Environment - Full Protection
-  Natural Environment - Limited Protection