

# TOWNSHIP OF NORTH HURON

## Zoning By-law

### Draft Zoning By-law Amendment 2023 Update and Review

### Proposed Zone (Mapping) Changes

**Last Revised: March 24, 2023**

Please note:

- Proposed zone changes are noted in **Bold Red** text, which displays “existing zone → proposed zone”
- Existing zones are shown in **Bold Black** text
- A guide to the zone symbol names is included on the next page

**Table 1: Zone Name Guide** (Each zone matches with a zone within the text of the North Huron Zoning By-law.)

<b>Agriculture:</b>	<b>Residential</b>
AG1 – General Agriculture AG2 – Restricted Agriculture AG3 – Agricultural Commercial Industrial AG4 – Agricultural Small Holding	R1 – Residential Low Density R2 – Residential Medium Density R3 – Residential High Density R4 – Mobile Home Park R5 – Professional Office (proposed to be removed and renamed as Residential Greenfield)
<b>Natural Environment</b>	<b>Commercial</b>
NE1 – Natural Environment Full Protection* NE2 – Natural Environment* NE3 – Natural Environment Development Permitted OS – Urban Natural Environment	C1 – Village Commercial C2 – Radio Television Commercial C3 – Highway Commercial C4 – Core Commercial C5 – Fringe Core Area Commercial
<b>Extractive</b>	<b>Flood Hazard</b>
ER1 – Extractive Resource ER2 – Extractive Industrial	FF – Flood Fringe (overlay)* FW – Floodway
<b>Industrial</b>	<b>Recreation</b>
IND1 – Light Industrial IND2 – General Industrial	RC1 – Golf Course RC2 – Recreational Trailer Park and Campground
<b>Future Development</b>	<b>Community Facility</b>
FD – Future Development	CF - Community Facility
<b>Holding</b>	<b>Other</b>
(-h) – Holding*	DS – Disposal SY – Salvage Yard

**Explanatory notes:**

Natural Environment updates may include NE1 (Natural Environment – Full Protection) and NE2 (Natural Environment) zones. Proposed or existing NE1 zones include areas within provincially significant wetlands (PSW). Provincial Policy requires that development be prohibited in PSW areas. Proposed or existing NE2 zones include areas with other natural environment features. In NE2 zones, if it has been demonstrated that there will be no negative impacts on the features or their ecological functions, specific types of development may be permitted.












Within each parent zone, there may be a site-specific special zone. Where the Zone symbol is followed by a dash and a number or symbol, (for example R2-1 or R2-FW), then special provisions apply to lands. Corresponding provisions will be found in that section of the By-law which deals with that special zone.

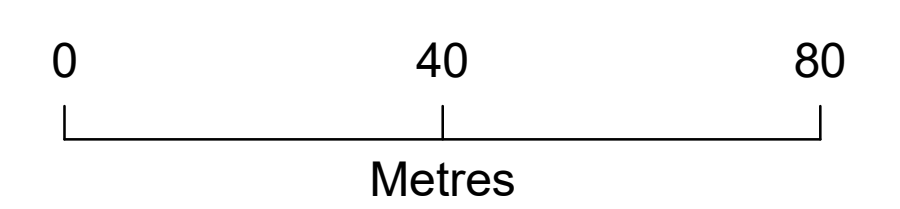

(-h) is a holding symbol which may be attached to any underlying zone type. No new development of land will be permitted in a Holding (-h) Zone, until such time a By-law removing the holding symbol is passed.

FF (Flood Fringe) is used as an overlay on top of the underlying zone in areas that are within the flood fringe mapping as provided by MVCA.

# TOWNSHIP OF NORTH HURON ZONING BY-LAW

## AUBURN - A1

-  Municipal Boundary
-  Urban Boundary
-  Lots and Concessions
-  Property Boundary
-  River / Stream
-  Waterbody
-  Proposed Change to Zone
-  Proposed Change to Natural Environment Zone
-  Zone
-  Zone - NE1
-  Zone - NE2



1:800

Produced by the County of Huron GIS Services with data supplied under License by Members of the Ontario Geospatial Data Exchange, MVCA, ABCA, SVCA, UTRCA and MNR&F. Orthoimagery flown in 2020. This map is illustrative only.

Do not rely on it as a precise indicator of routes, feature locations, nor as a guide to navigation.

Copyright © King's Printer 2023.














Last Modified 3/24/2023

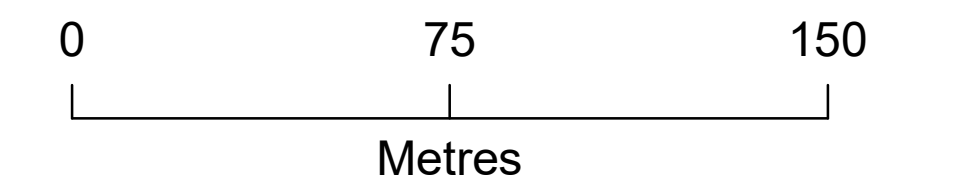

Ashfield-Colborne-Wawanosh



Central  
Huron

# TOWNSHIP OF NORTH HURON ZONING BY-LAW BELGRAVE - A1

-  Municipal Boundary
-  Urban Boundary
-  Lots and Concessions
-  Property Boundary
-  River / Stream
-  Waterbody
-  Proposed Change to Zone
-  Proposed Change to Natural Environment Zone
-  Zone
-  Zone - NE1
-  Zone - NE2



1:1,500

Produced by the County of Huron GIS Services with data supplied under License by Members of the Ontario Geospatial Data Exchange, MVCA, ABCA, SVCA, UTRCA and MNR&F. Orthoimagery flown in 2020. This map is illustrative only.

Do not rely on it as a precise indicator of routes, feature locations, nor as a guide to navigation.












Copyright © King's Printer 2023.

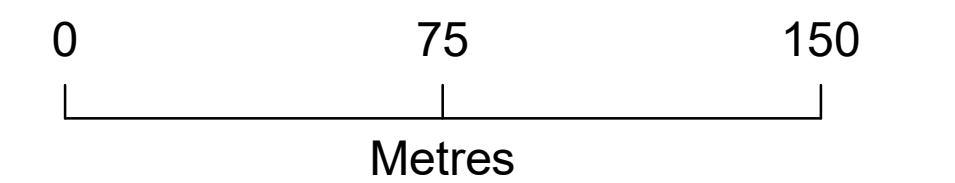
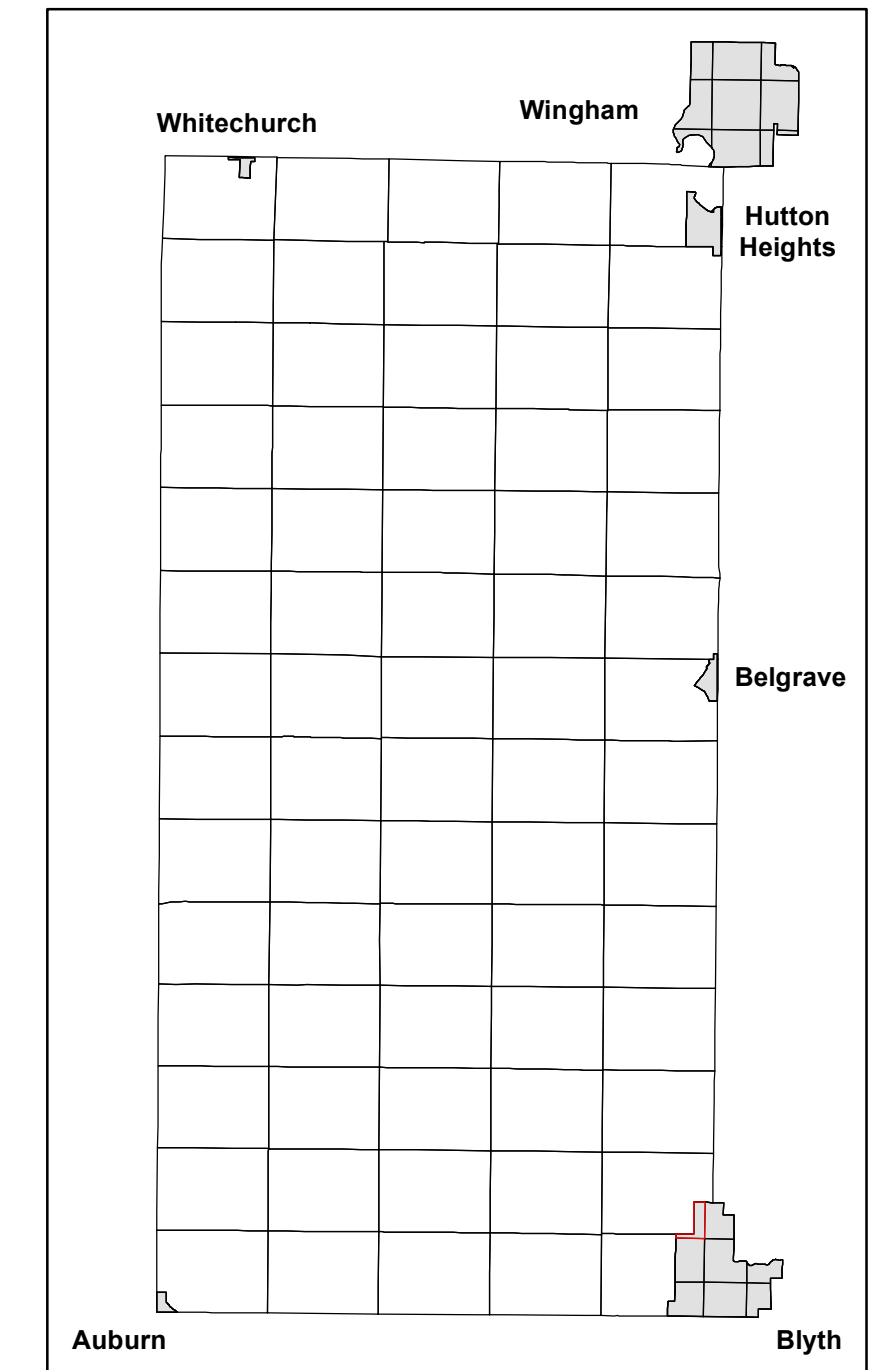


Last Modified 3/24/2023



# TOWNSHIP OF NORTH HURON ZONING BY-LAW BLYTH - A1

-  Municipal Boundary
-  Urban Boundary
-  Lots and Concessions
-  Property Boundary
-  River / Stream
-  Waterbody
-  Proposed Change to Zone
-  Proposed Change to Natural Environment Zone
-  Zone
-  Zone - NE1
-  Zone - NE2



1:1,500

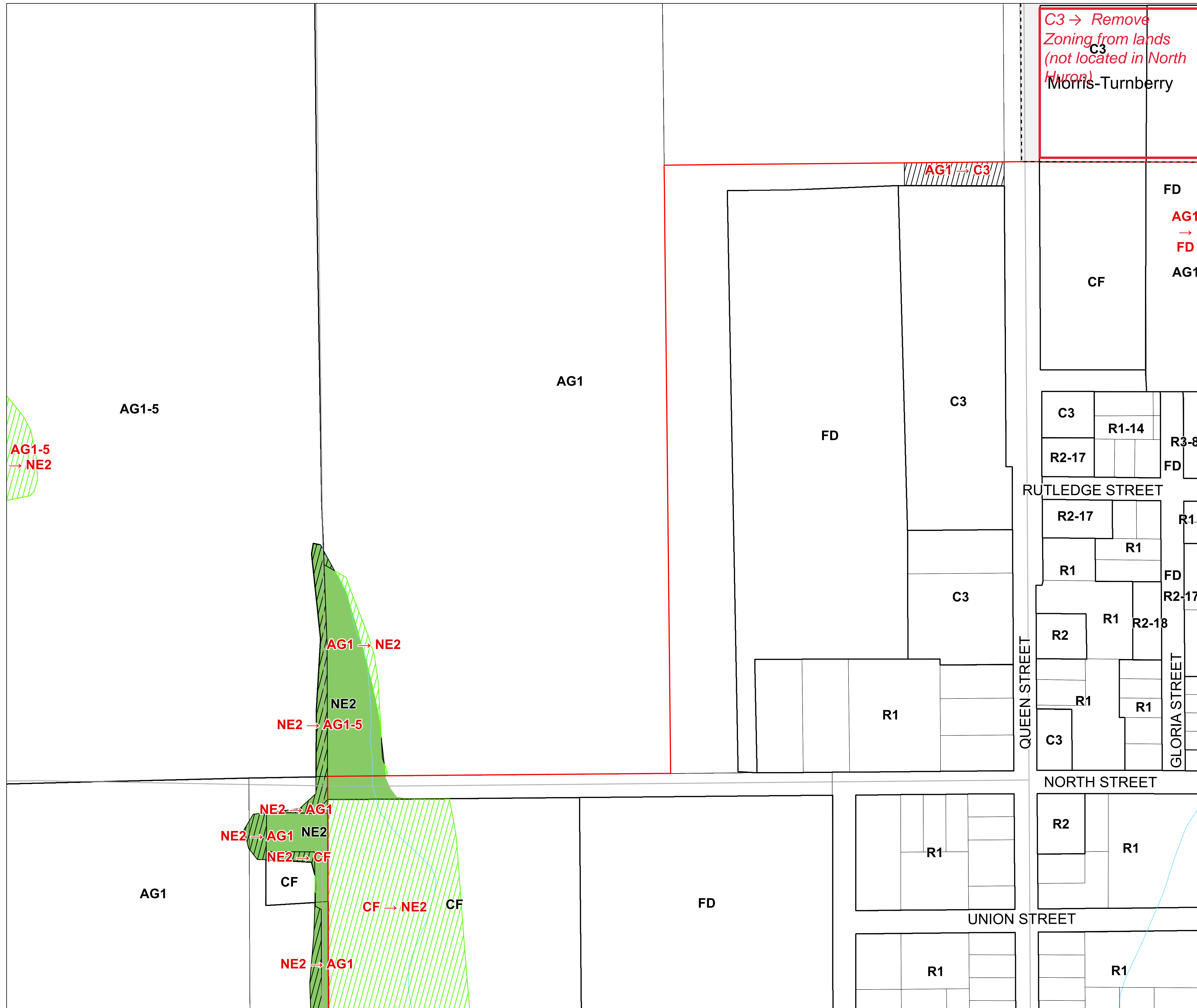
Produced by the County of Huron GIS Services with data supplied under License by Members of the Ontario Geospatial Data Exchange, MVCA, ABCA, SVCA, UTRCA and MNR&F. Orthoimagery flown in 2020. This map is illustrative only.

Do not rely on it as a precise indicator of routes, feature locations, nor as a guide to navigation.

Copyright © King's Printer 2023.



Last Modified 3/24/2023



**C3 → Remove Zoning from lands (not located in North Huron)**  
Morris-Turnberry

**AG1-5 → NE2**

**AG1 → NE2**

**NE2 → AG1-5**

**NE2 → AG1**  
**NE2 → AG1**  
**NE2 → CF**

**CF → NE2**












**NE2 → AG1**

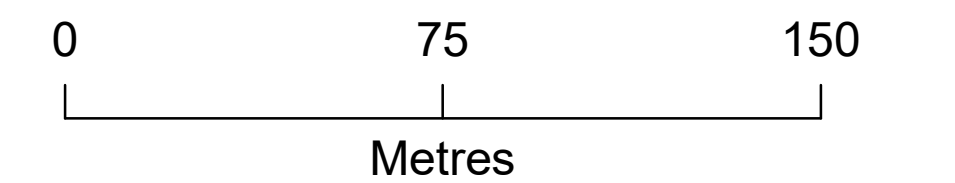
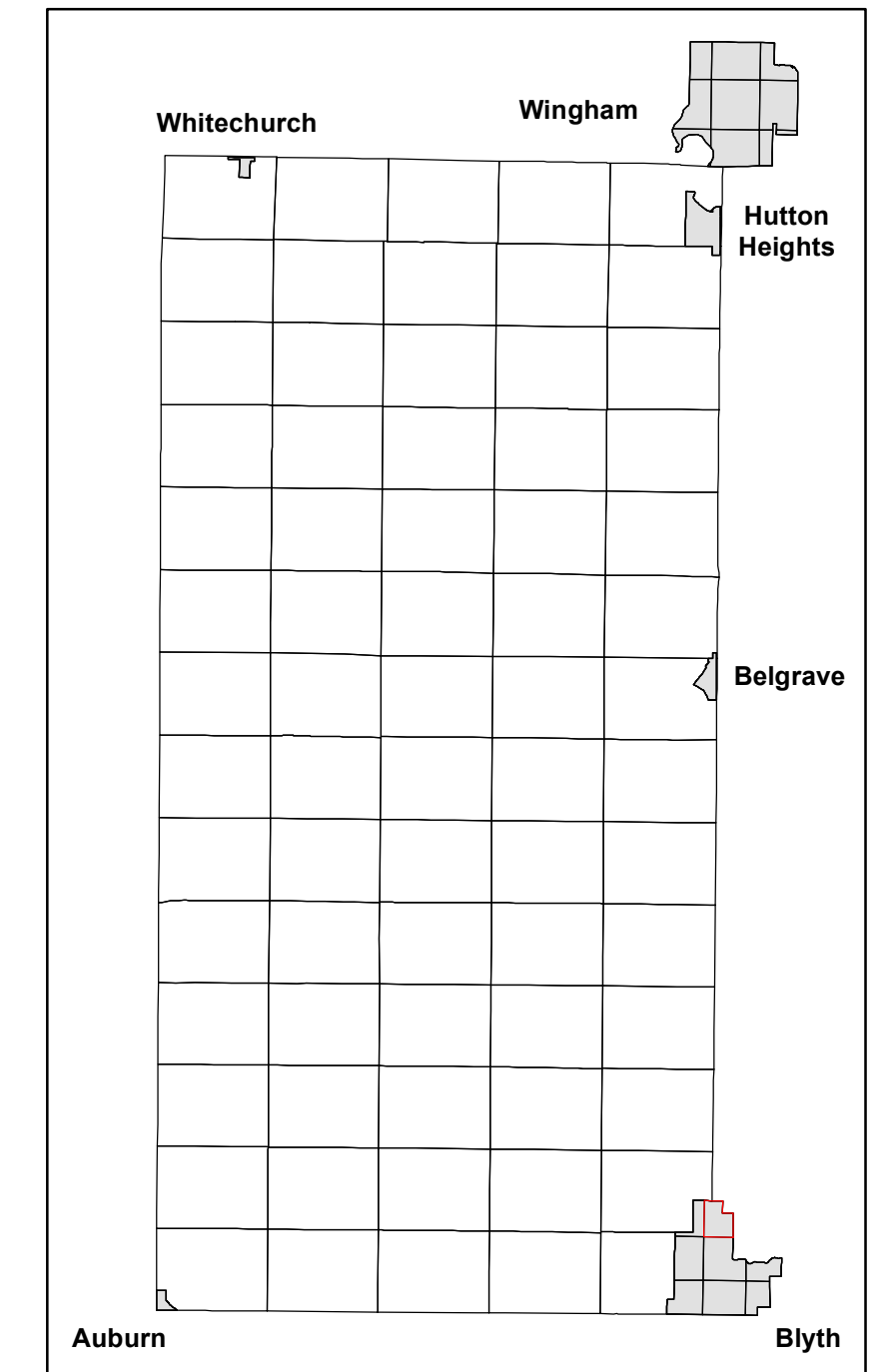
**AG1 → C3**

**FD**  
**AG1**  
**→**  
**FD**  
**AG1**

# TOWNSHIP OF NORTH HURON ZONING BY-LAW

## BLYTH - A2

-  Municipal Boundary
-  Urban Boundary
-  Lots and Concessions
-  Property Boundary
-  River / Stream
-  Waterbody
-  Proposed Change to Zone
-  Proposed Change to Natural Environment Zone
-  Zone
-  Zone - NE1
-  Zone - NE2



1:1,500

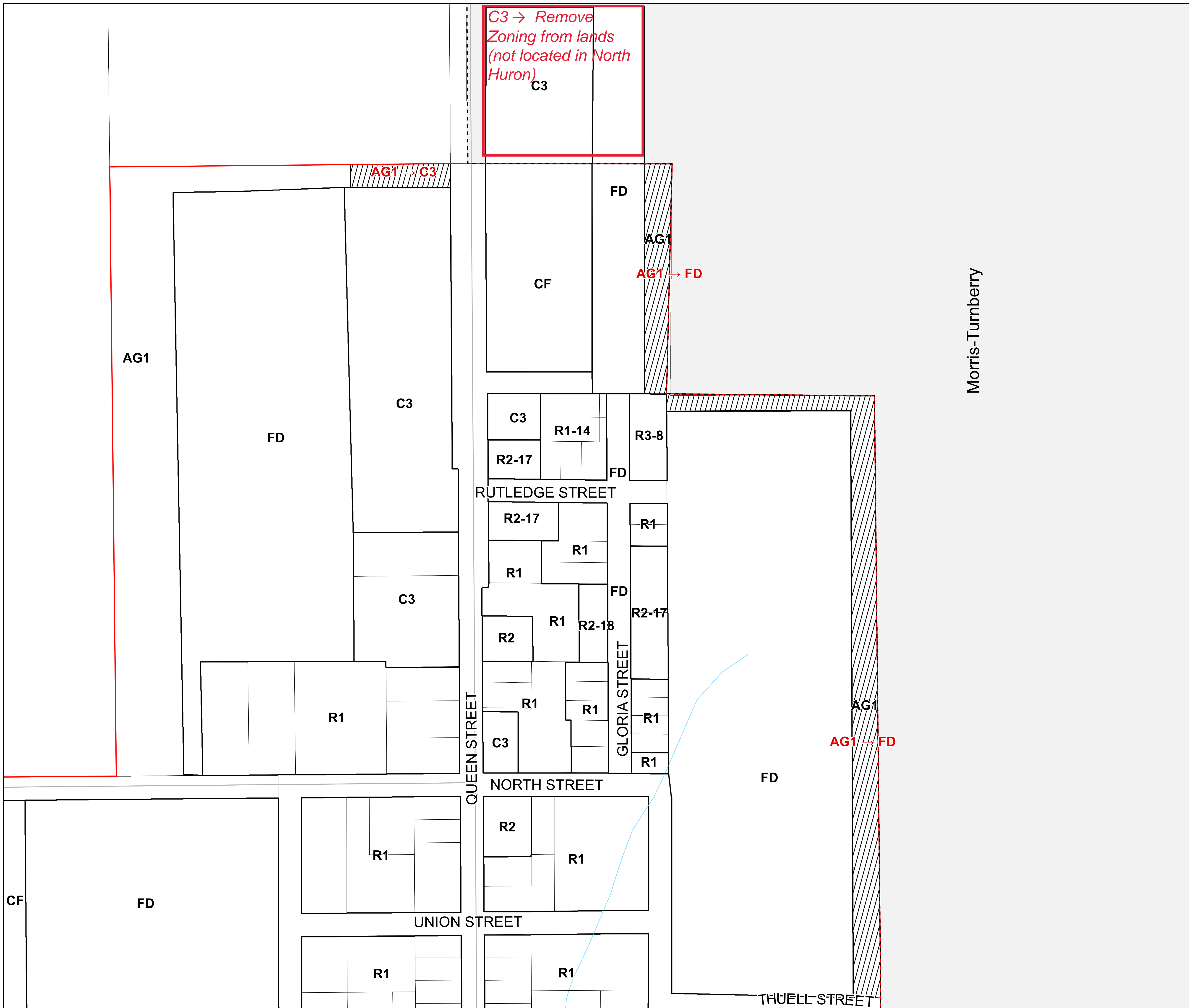
Produced by the County of Huron GIS Services with data supplied under License by Members of the Ontario Geospatial Data Exchange, MVCA, ABCA, SVCA, UTRCA and MNR&F. Orthoimagery flown in 2020. This map is illustrative only.

Do not rely on it as a precise indicator of routes, feature locations, nor as a guide to navigation.











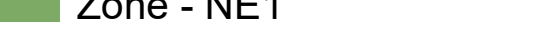
Copyright © King's Printer 2023.

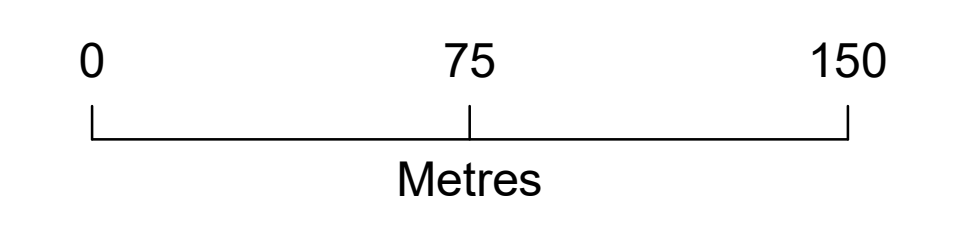



Last Modified 3/24/2023



# TOWNSHIP OF NORTH HURON ZONING BY-LAW BLYTH - B1

-  Municipal Boundary
-  Urban Boundary
-  Lots and Concessions
-  Property Boundary
-  River / Stream
-  Waterbody
-  Proposed Change to Zone
-  Proposed Change to Natural Environment Zone
-  Zone
-  Zone - NE1
-  Zone - NE2



1:1,500

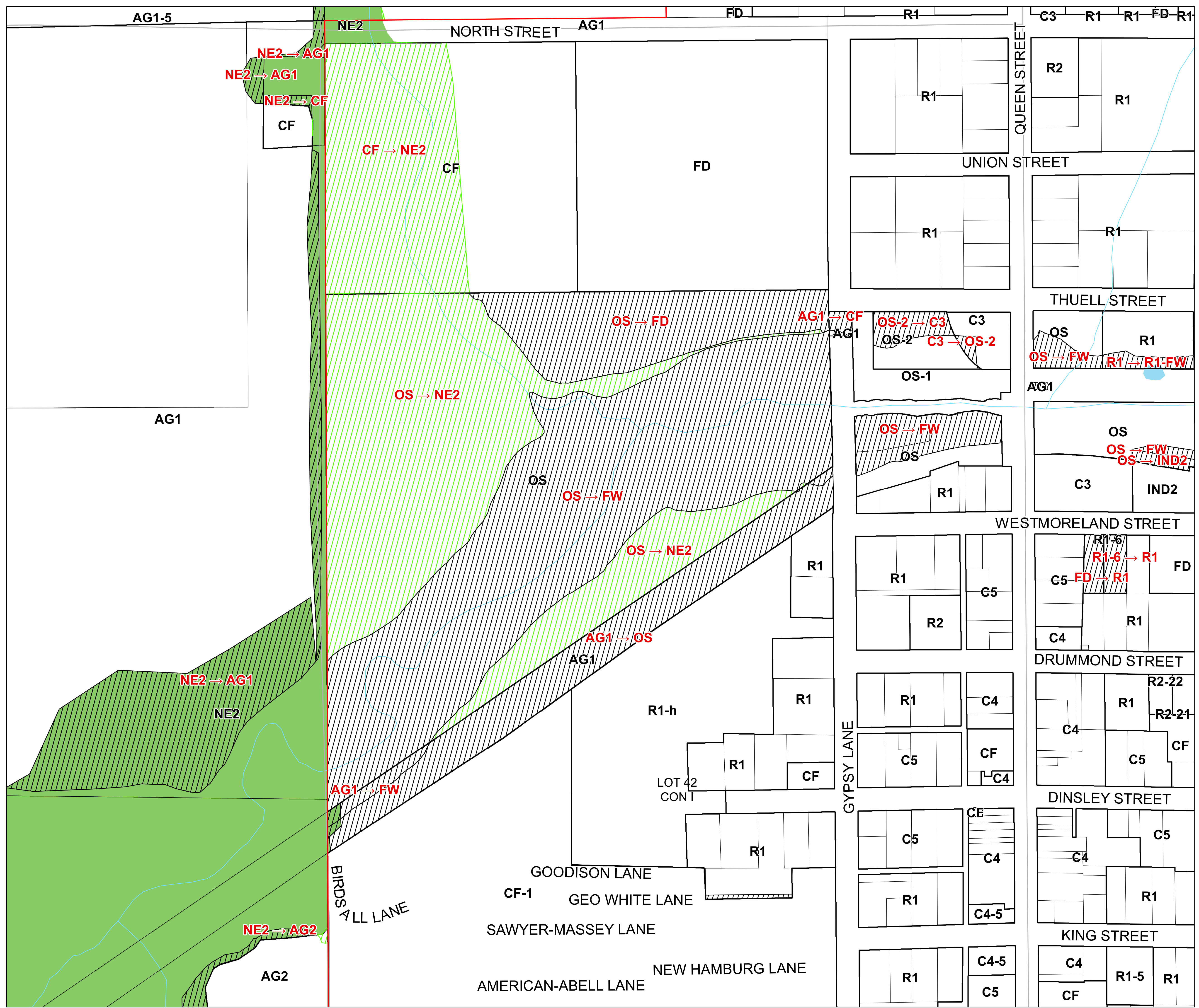
Produced by the County of Huron GIS Services with data supplied under License by Members of the Ontario Geospatial Data Exchange, MVCA, ABCA, SVCA, UTRCA and MNR&F. Orthoimagery flown in 2020. This map is illustrative only.

Do not rely on it as a precise indicator of routes, feature locations, nor as a guide to navigation.











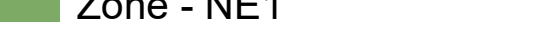
Copyright © King's Printer 2023.

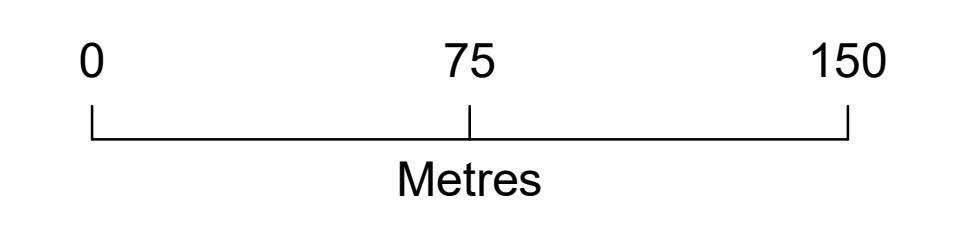



Last Modified 3/24/2023



# TOWNSHIP OF NORTH HURON ZONING BY-LAW BLYTH - B2

-  Municipal Boundary
-  Urban Boundary
-  Lots and Concessions
-  Property Boundary
-  River / Stream
-  Waterbody
-  Proposed Change to Zone
-  Proposed Change to Natural Environment Zone
-  Zone
-  Zone - NE1
-  Zone - NE2



1:1,500

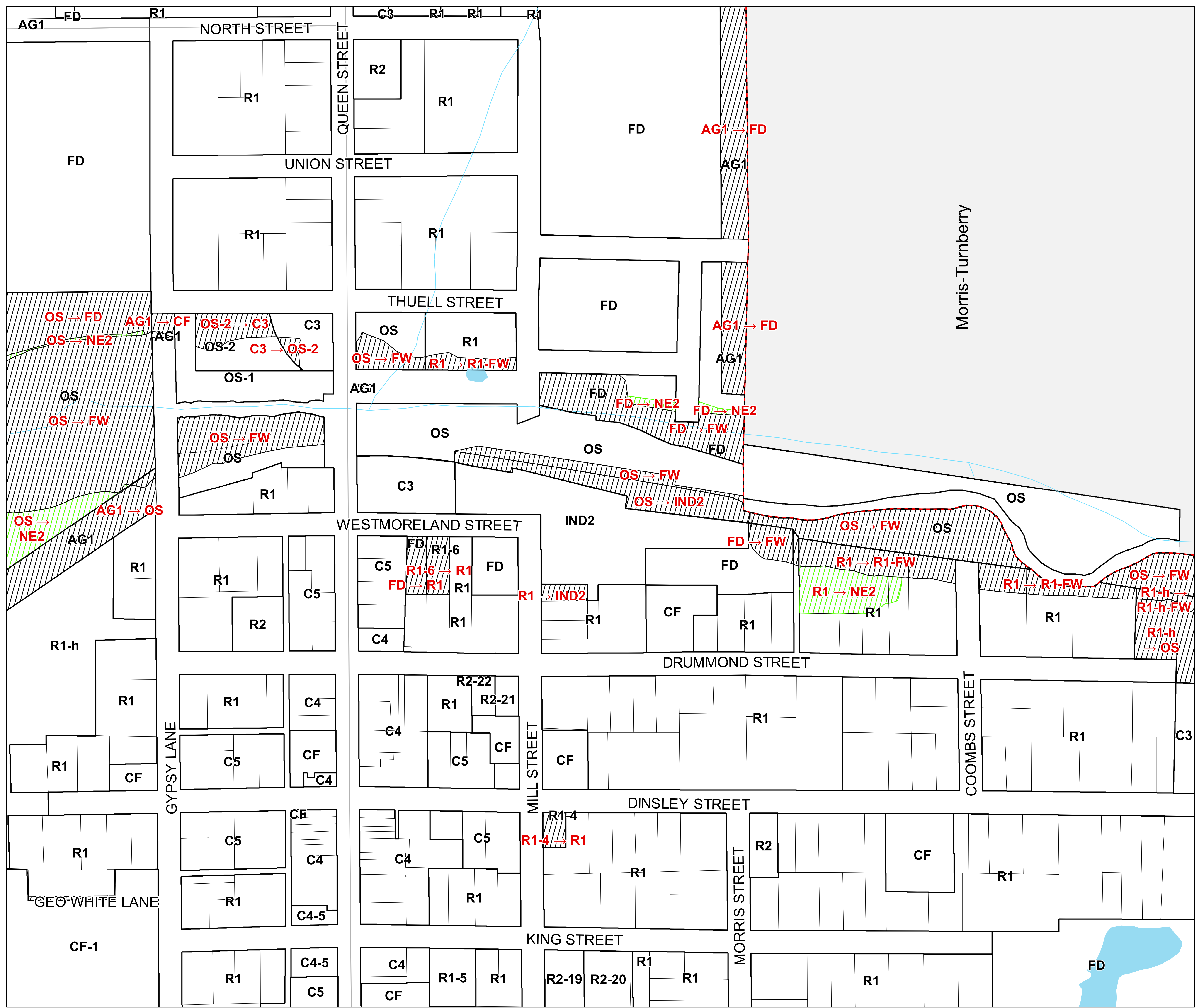
Produced by the County of Huron GIS Services with data supplied under License by Members of the Ontario Geospatial Data Exchange, MVCA, ABCA, SVCA, UTRCA and MNR&F. Orthoimagery flown in 2020. This map is illustrative only.

Do not rely on it as a precise indicator of routes, feature locations, nor as a guide to navigation.

Copyright © King's Printer 2023.











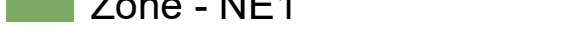


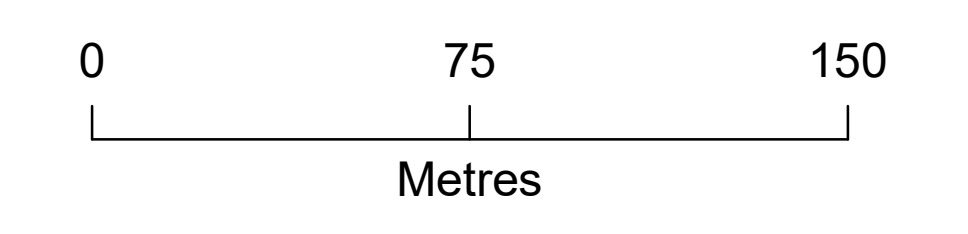

Last Modified 3/24/2023





# TOWNSHIP OF NORTH HURON ZONING BY-LAW BLYTH - B3

-  Municipal Boundary
-  Urban Boundary
-  Lots and Concessions
-  Property Boundary
-  River / Stream
-  Waterbody
-  Proposed Change to Zone
-  Proposed Change to Natural Environment Zone
-  Zone
-  Zone - NE1
-  Zone - NE2



1:1,500

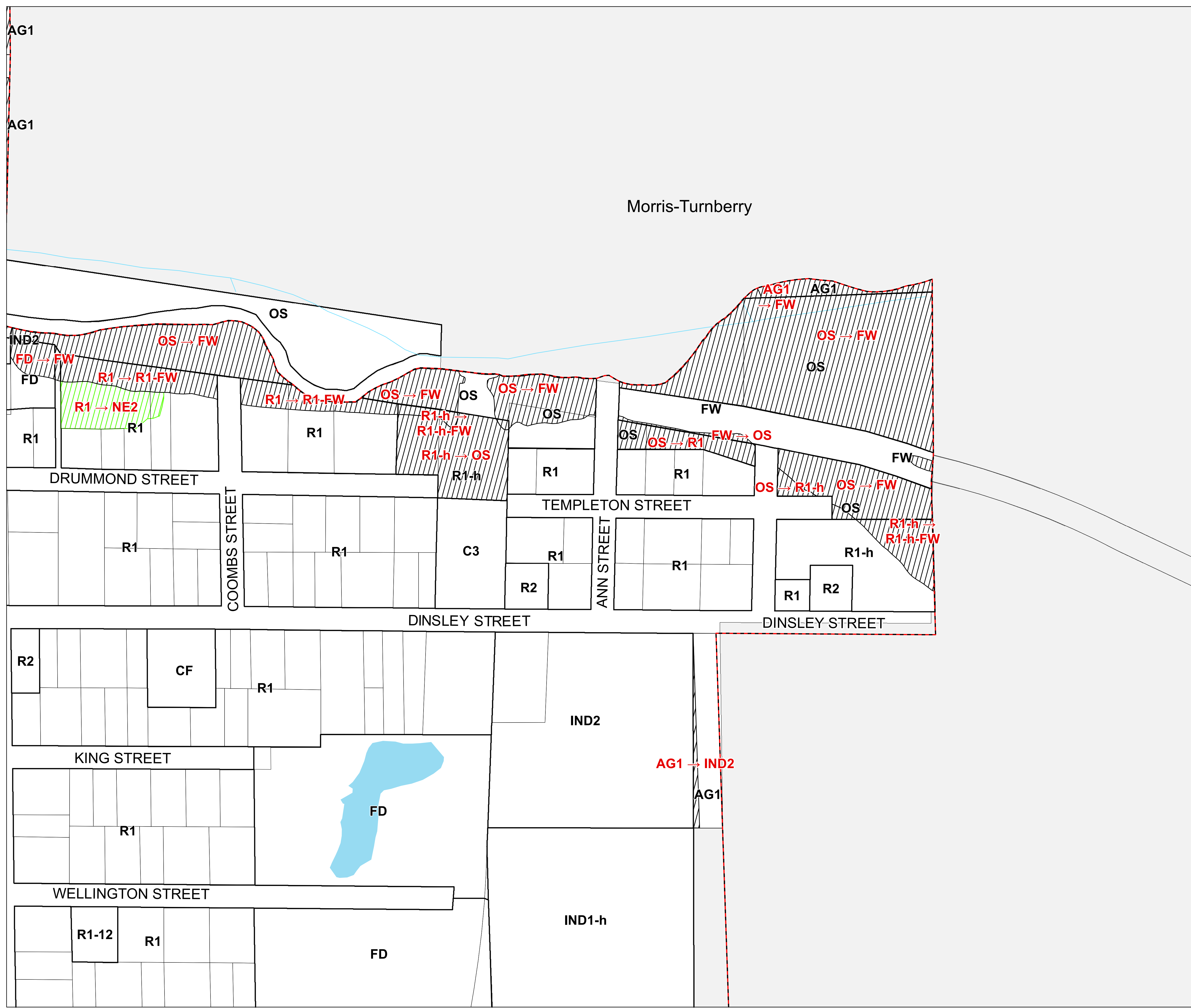
Produced by the County of Huron GIS Services with data supplied under License by Members of the Ontario Geospatial Data Exchange, MVCA, ABCA, SVCA, UTRCA and MNR&F. Orthoimagery flown in 2020. This map is illustrative only.

Do not rely on it as a precise indicator of routes, feature locations, nor as a guide to navigation.

Copyright © King's Printer 2023.














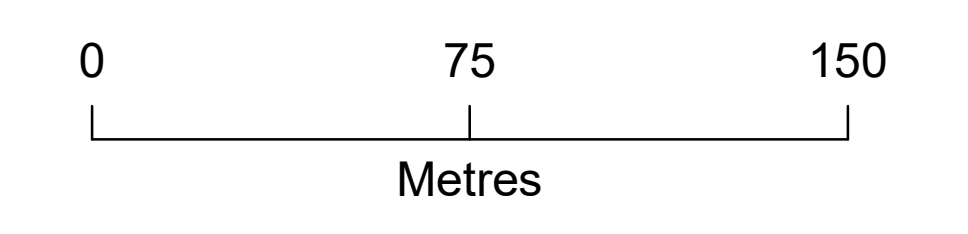

Last Modified 3/24/2023



Morris-Turnberry

# TOWNSHIP OF NORTH HURON ZONING BY-LAW BLYTH - C1

-  Municipal Boundary
-  Urban Boundary
-  Lots and Concessions
-  Property Boundary
-  River / Stream
-  Waterbody
-  Proposed Change to Zone
-  Proposed Change to Natural Environment Zone
-  Zone
-  Zone - NE1
-  Zone - NE2



1:1,500

Produced by the County of Huron GIS Services with data supplied under License by Members of the Ontario Geospatial Data Exchange, MVCA, ABCA, SVCA, UTRCA and MNR&F. Orthoimagery flown in 2020. This map is illustrative only.

Do not rely on it as a precise indicator of routes, feature locations, nor as a guide to navigation.

Copyright © King's Printer 2023.



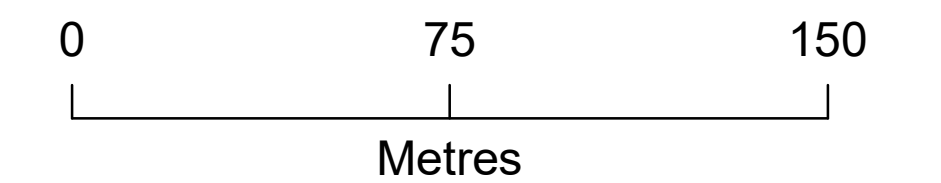

Last Modified 3/24/2023



Central  
Huron

# TOWNSHIP OF NORTH HURON ZONING BY-LAW BLYTH - C2

- Municipal Boundary
- Urban Boundary
- Lots and Concessions
- Property Boundary
- River / Stream
- Waterbody
- Proposed Change to Zone
- Proposed Change to Natural Environment Zone
- Zone
- Zone - NE1
- Zone - NE2



1:1,500

Produced by the County of Huron GIS Services with data supplied under License by Members of the Ontario Geospatial Data Exchange, MVCA, ABCA, SVCA, UTRCA and MNR&F. Orthoimagery flown in 2020. This map is illustrative only.

Do not rely on it as a precise indicator of routes, feature locations, nor as a guide to navigation.

Copyright © King's Printer 2023.














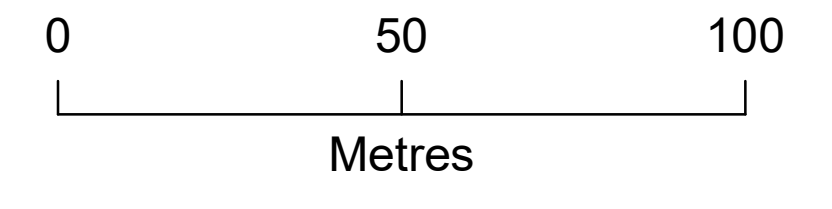

Last Modified 3/24/2023



Central  
Huron

# TOWNSHIP OF NORTH HURON ZONING BY-LAW BLYTH - C3

-  Municipal Boundary
-  Urban Boundary
-  Lots and Concessions
-  Property Boundary
-  River / Stream
-  Waterbody
-  Proposed Change to Zone
-  Proposed Change to Natural Environment Zone
-  Zone
-  Zone - NE1
-  Zone - NE2



1:1,100

Produced by the County of Huron GIS Services with data supplied under License by Members of the Ontario Geospatial Data Exchange, MVCA, ABCA, SVCA, UTRCA and MNR&F. Orthoimagery flown in 2020. This map is illustrative only.

Do not rely on it as a precise indicator of routes, feature locations, nor as a guide to navigation.

Copyright © King's Printer 2023.














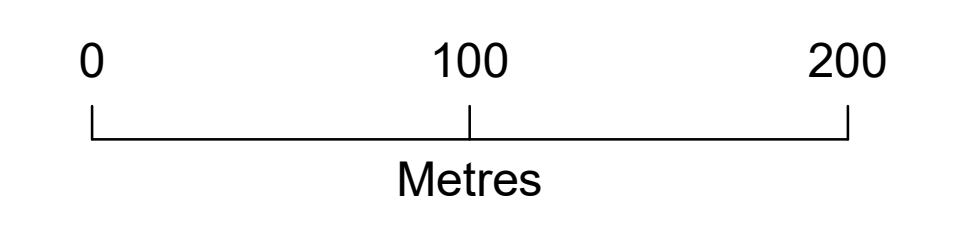

Last Modified 3/24/2023



Central  
Huron

# TOWNSHIP OF NORTH HURON ZONING BY-LAW HUTTON HEIGHTS - A1

-  Municipal Boundary
-  Urban Boundary
-  Lots and Concessions
-  Property Boundary
-  River / Stream
-  Waterbody
-  Proposed Change to Zone
-  Proposed Change to Natural Environment Zone
-  Zone
-  Zone - NE1
-  Zone - NE2



1:2,000

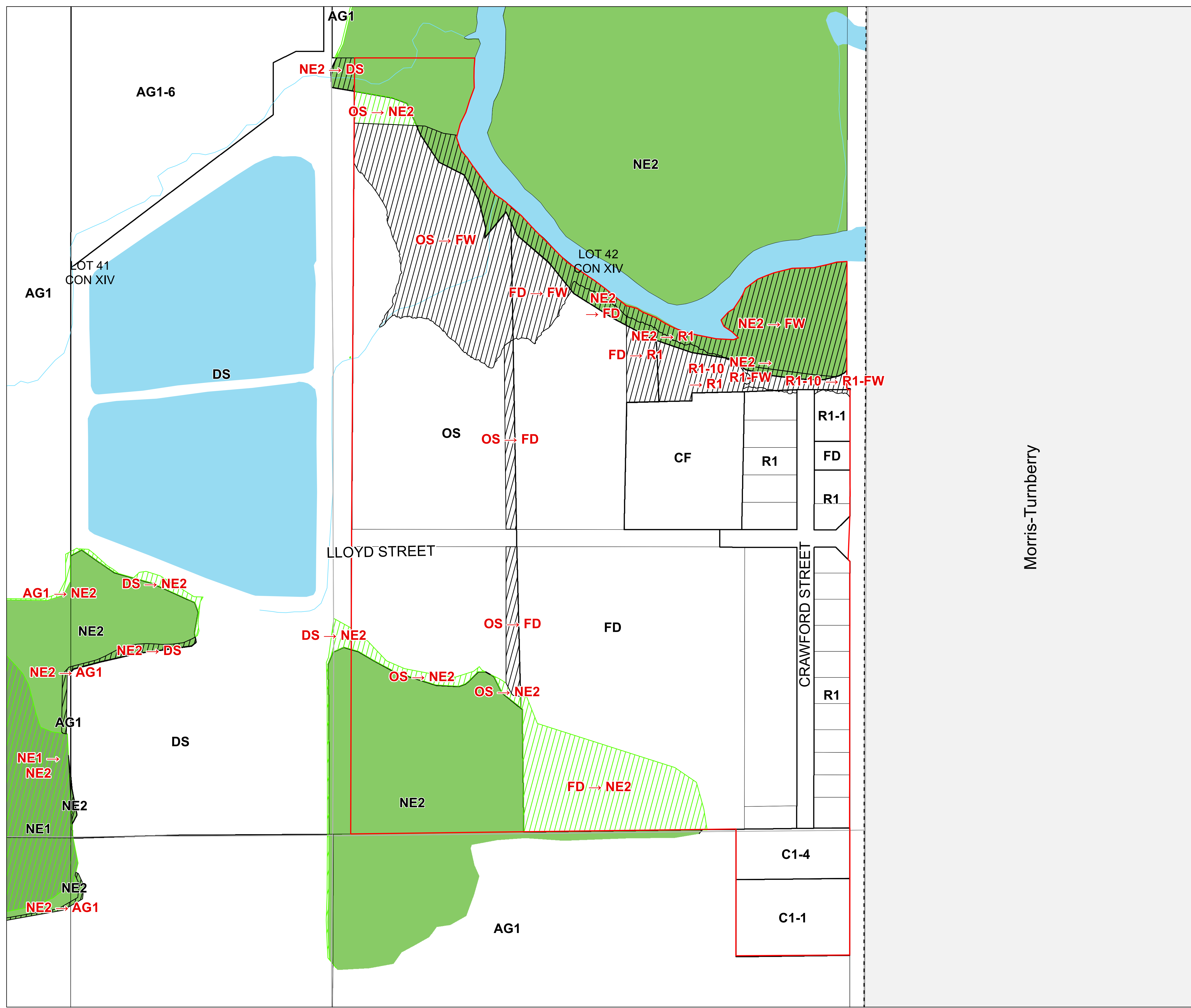
Produced by the County of Huron GIS Services with data supplied under License by Members of the Ontario Geospatial Data Exchange, MVCA, ABCA, SVCA, UTRCA and MNR&F. Orthoimagery flown in 2020. This map is illustrative only.

Do not rely on it as a precise indicator of routes, feature locations, nor as a guide to navigation.

Copyright © King's Printer 2023.

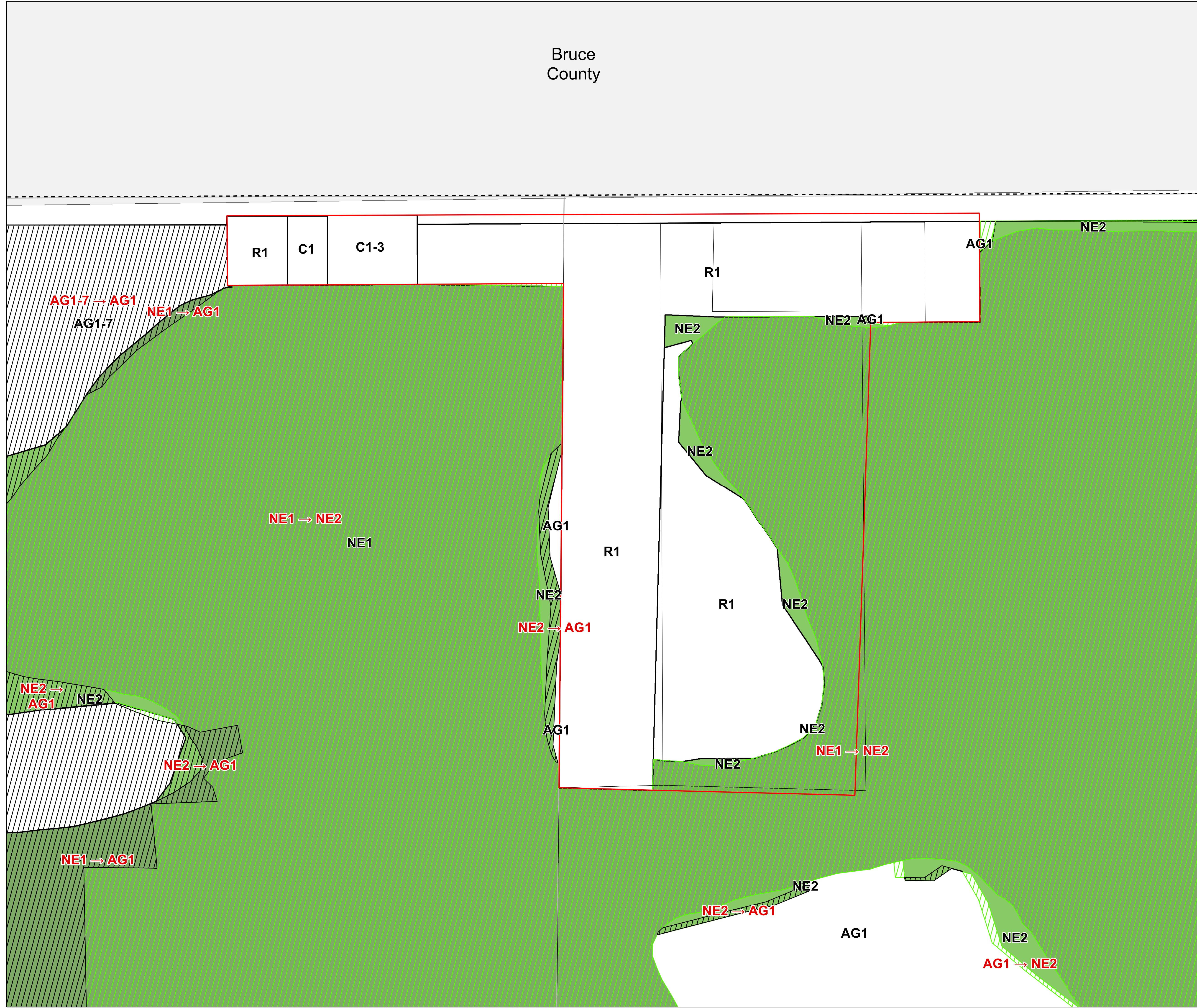


Last Modified 3/24/2023

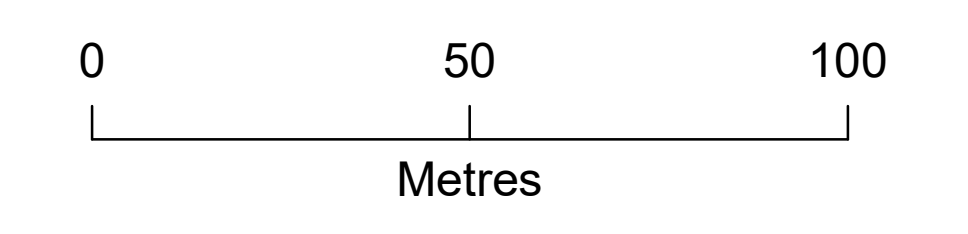



Morris-Turnberry

# TOWNSHIP OF NORTH HURON ZONING BY-LAW WHITECHURCH - A1



- Municipal Boundary
- Urban Boundary
- Lots and Concessions
- Property Boundary
- River / Stream
- Waterbody
- Proposed Change to Zone
- Proposed Change to Natural Environment Zone
- Zone
- Zone - NE1
- Zone - NE2



1:1,000

Produced by the County of Huron GIS Services with data supplied under License by Members of the Ontario Geospatial Data Exchange, MVCA, ABCA, SVCA, UTRCA and MNR&F. Orthoimagery flown in 2020. This map is illustrative only.












Do not rely on it as a precise indicator of routes, feature locations, nor as a guide to navigation.

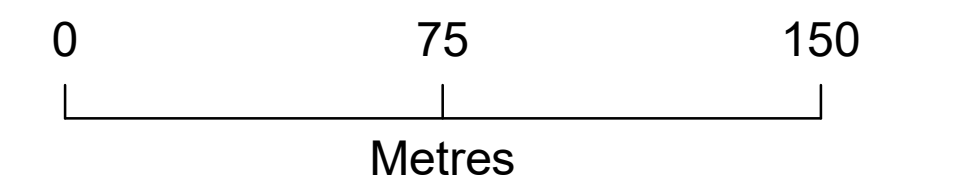
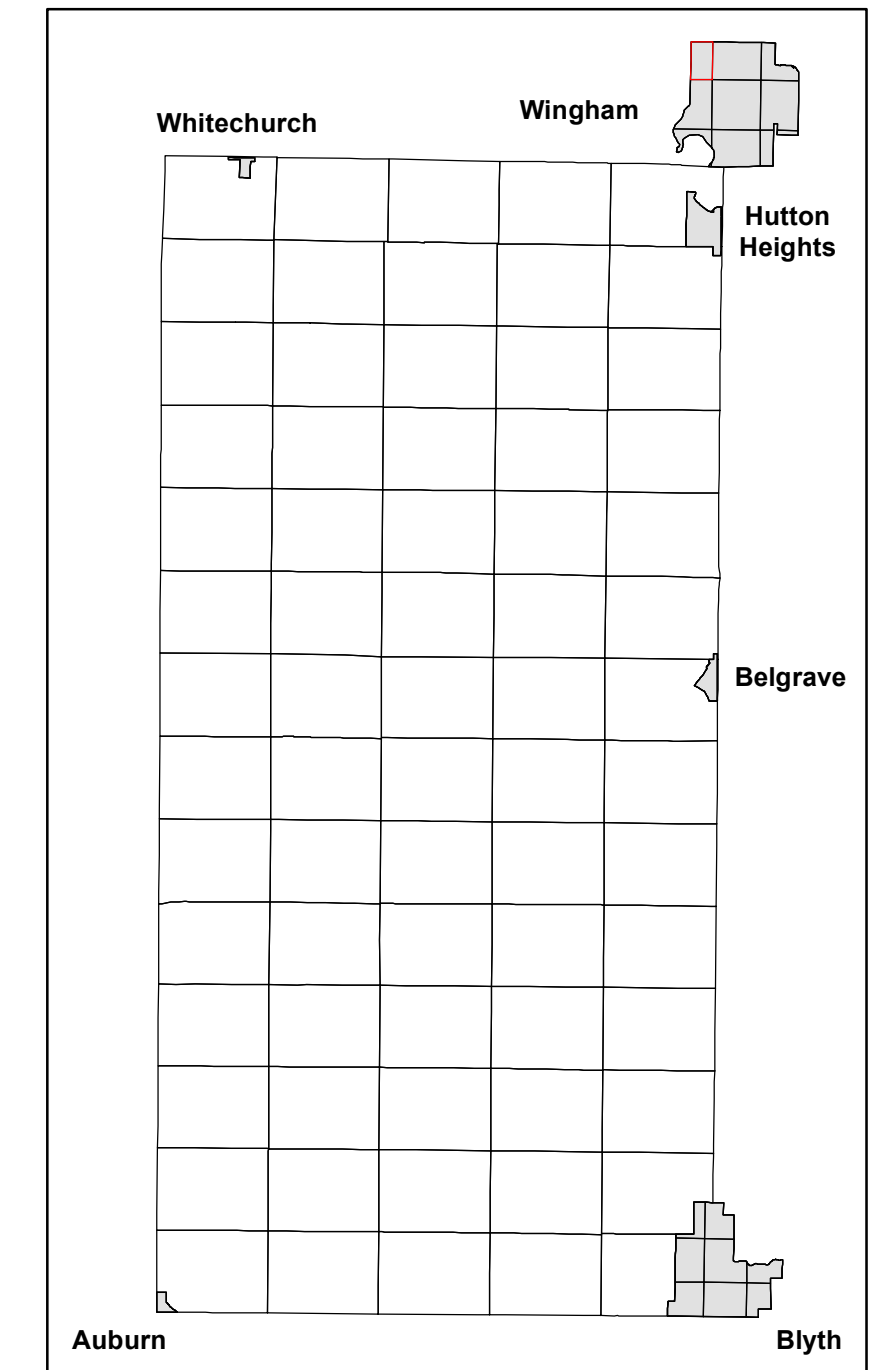
Copyright © King's Printer 2023.



Last Modified 3/24/2023

# TOWNSHIP OF NORTH HURON ZONING BY-LAW WINGHAM - A1

-  Municipal Boundary
-  Urban Boundary
-  Lots and Concessions
-  Property Boundary
-  River / Stream
-  Waterbody
-  Proposed Change to Zone
-  Proposed Change to Natural Environment Zone
-  Zone
-  Zone - NE1
-  Zone - NE2



1:1,500

Produced by the County of Huron GIS Services with data supplied under License by Members of the Ontario Geospatial Data Exchange, MVCA, ABCA, SVCA, UTRCA and MNR&F. Orthoimagery flown in 2020. This map is illustrative only.

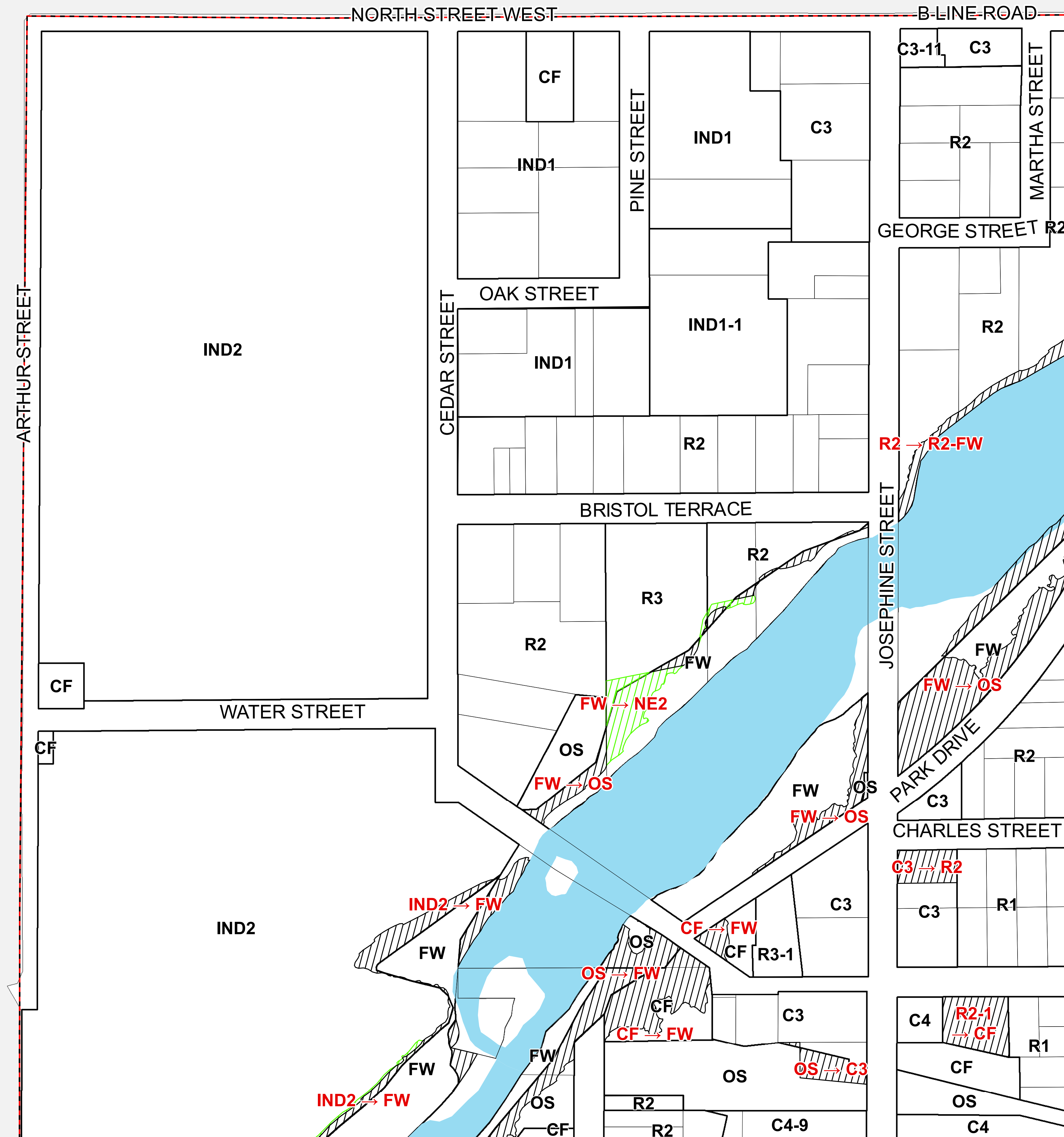
Do not rely on it as a precise indicator of routes, feature locations, nor as a guide to navigation.

Copyright © King's Printer 2023.



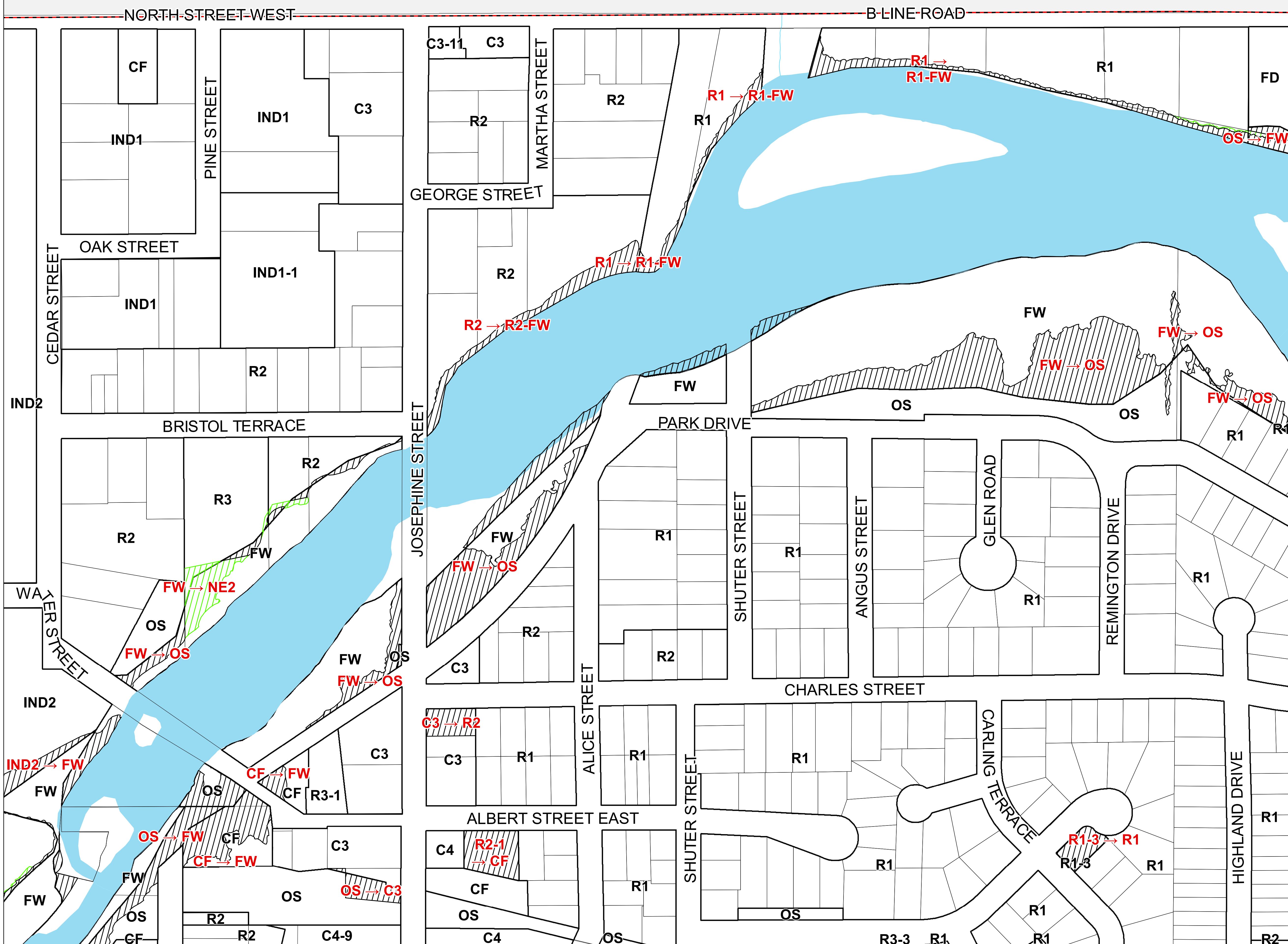
Last Modified 3/24/2023

Morris-Turnberry

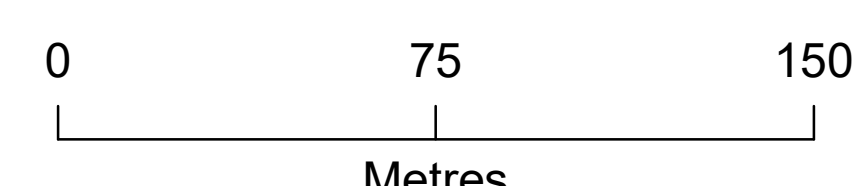
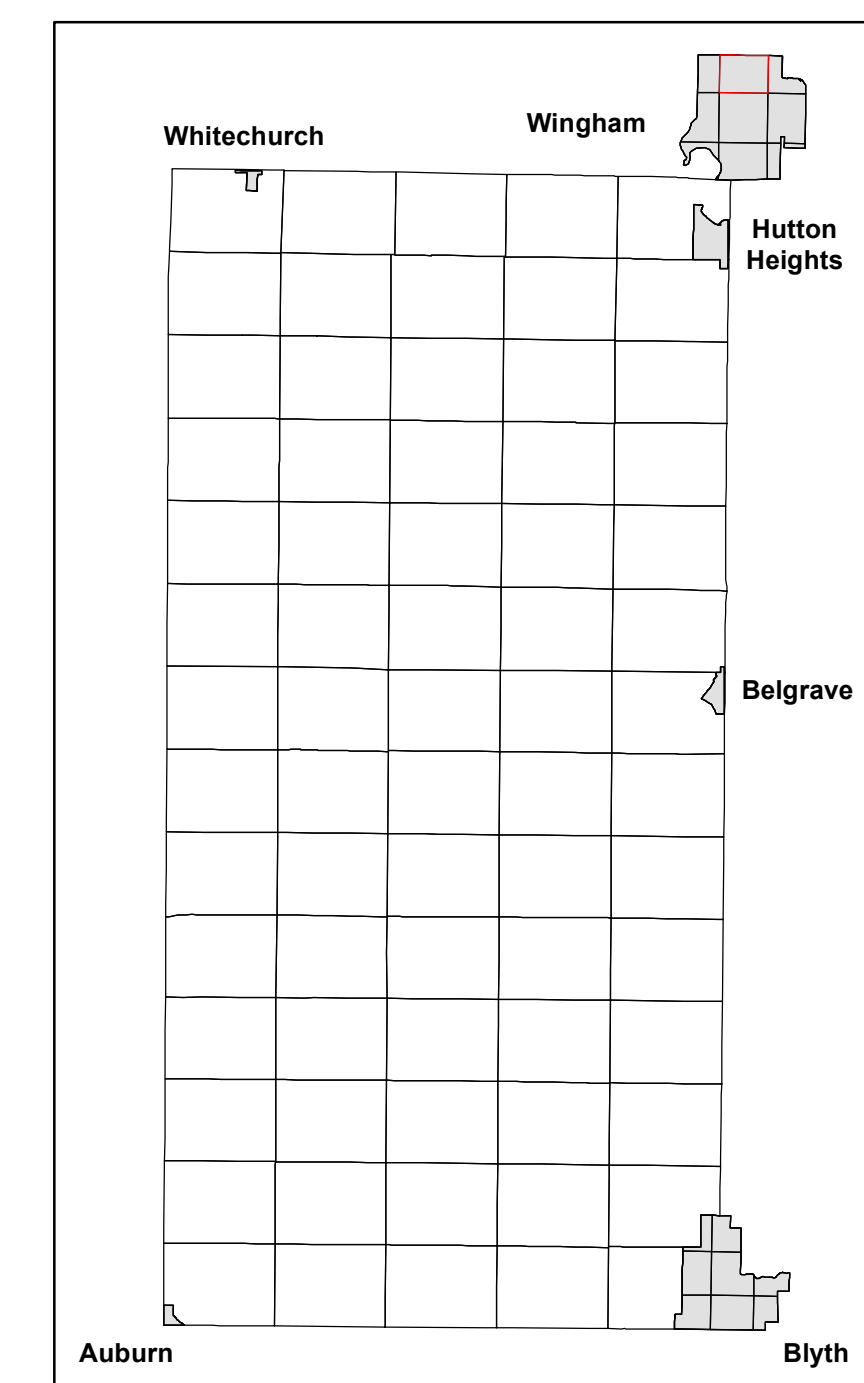


Morris-Turnberry

TOWNSHIP OF NORTH  
HURON  
ZONING BY-LAW  
WINGHAM - A2



- Municipal Boundary
- Urban Boundary
- Lots and Concessions
- Property Boundary
- River / Stream
- Waterbody
- Proposed Change to Zone
- Proposed Change to Natural Environment Zone
- Zone
- Zone - NE1
- Zone - NE2



1:1,500

Produced by the County of Huron GIS Services with data supplied under License by Members of the Ontario Geospatial Data Exchange, MVCA, ABCA, SVCA, UTRCA and MNR&F. Orthoimagery flown in 2020. This map is illustrative only.

Do not rely on it as a precise indicator of routes, feature locations, nor as a guide to navigation.

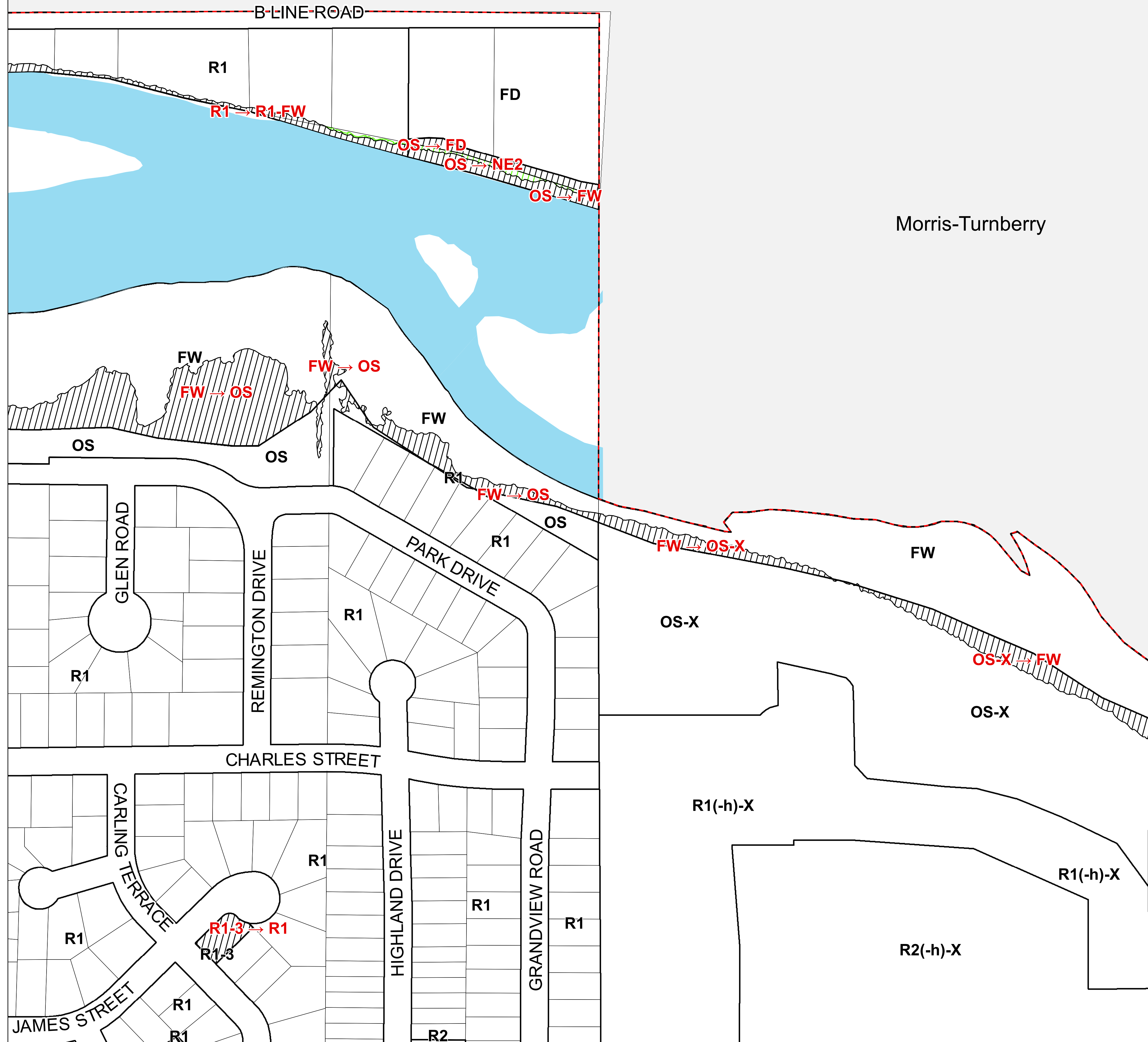
Copyright © King's Printer 2023.



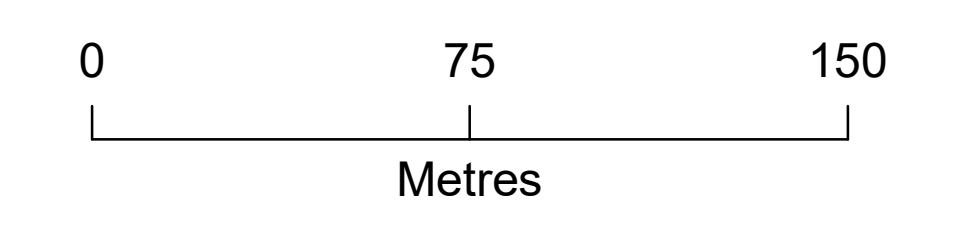

Last Modified 3/24/2023



# TOWNSHIP OF NORTH HURON ZONING BY-LAW WINGHAM - A3



- Municipal Boundary
- Urban Boundary
- Lots and Concessions
- Property Boundary
- River / Stream
- Waterbody
- Proposed Change to Zone
- Proposed Change to Natural Environment Zone
- Zone
- Zone - NE1
- Zone - NE2



1:1,500

Produced by the County of Huron GIS Services with data supplied under License by Members of the Ontario Geospatial Data Exchange, MVCA, ABCA, SVCA, UTRCA and MNR&F. Orthoimagery flown in 2020. This map is illustrative only.

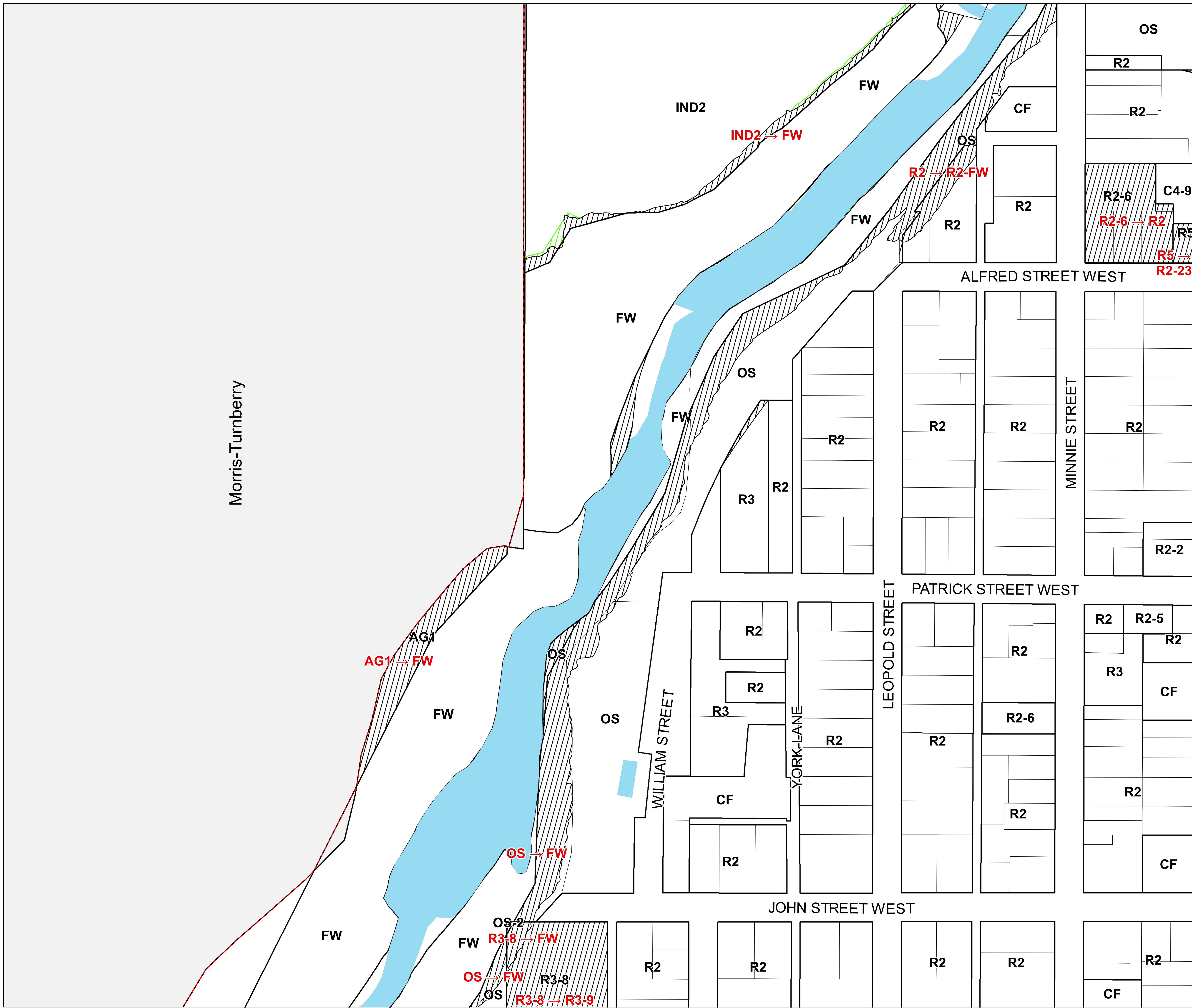
Do not rely on it as a precise indicator of routes, feature locations, nor as a guide to navigation.

Copyright © King's Printer 2023.

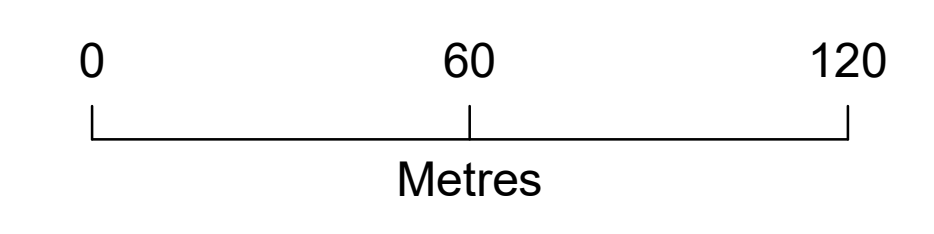



Last Modified 3/24/2023

# TOWNSHIP OF NORTH HURON ZONING BY-LAW WINGHAM - B1



- Municipal Boundary
- Urban Boundary
- Lots and Concessions
- Property Boundary
- River / Stream
- Waterbody
- Proposed Change to Zone
- Proposed Change to Natural Environment Zone
- Zone
- Zone - NE1
- Zone - NE2



1:1,200

Produced by the County of Huron GIS Services with data supplied under License by Members of the Ontario Geospatial Data Exchange, MVCA, ABCA, SVCA, UTRCA and MNR&F. Orthoimagery flown in 2020. This map is illustrative only.












Do not rely on it as a precise indicator of routes, feature locations, nor as a guide to navigation.

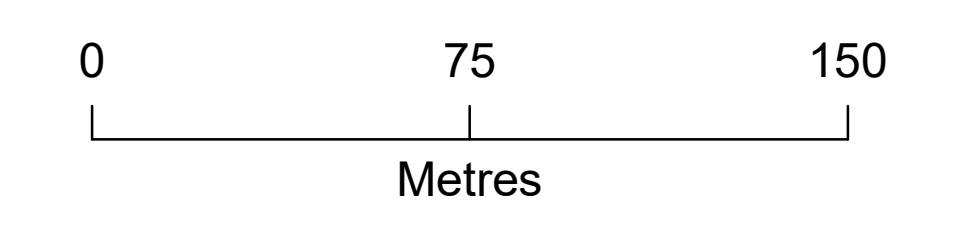

Copyright © King's Printer 2023.



Last Modified 3/24/2023

# TOWNSHIP OF NORTH HURON ZONING BY-LAW WINGHAM - B2

-  Municipal Boundary
-  Urban Boundary
-  Lots and Concessions
-  Property Boundary
-  River / Stream
-  Waterbody
-  Proposed Change to Zone
-  Proposed Change to Natural Environment Zone
-  Zone
-  Zone - NE1
-  Zone - NE2



1:1,500

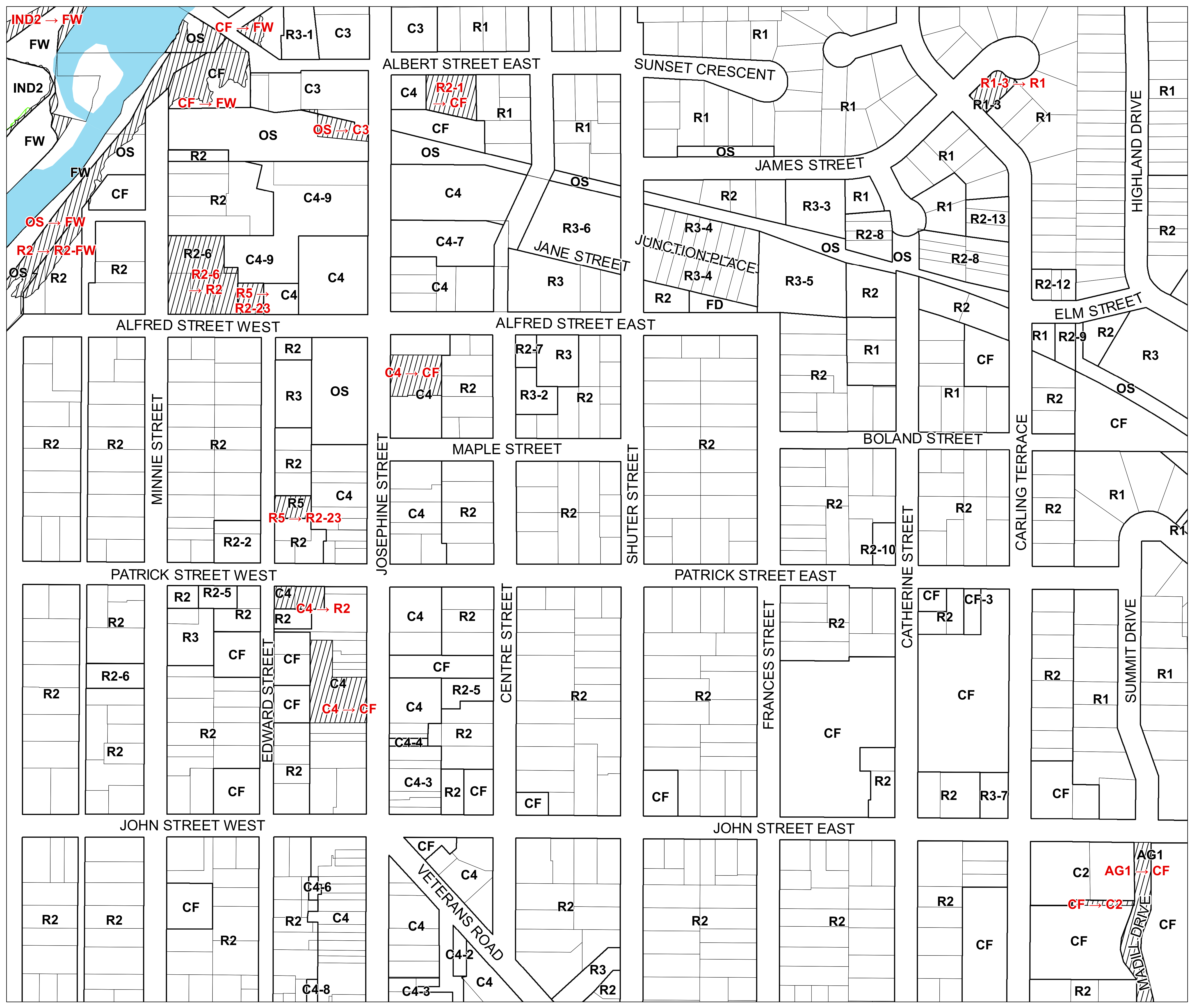
Produced by the County of Huron GIS Services with data supplied under License by Members of the Ontario Geospatial Data Exchange, MVCA, ABCA, SVCA, UTRCA and MNR&F. Orthoimagery flown in 2020. This map is illustrative only.

Do not rely on it as a precise indicator of routes, feature locations, nor as a guide to navigation.












Copyright © King's Printer 2023.

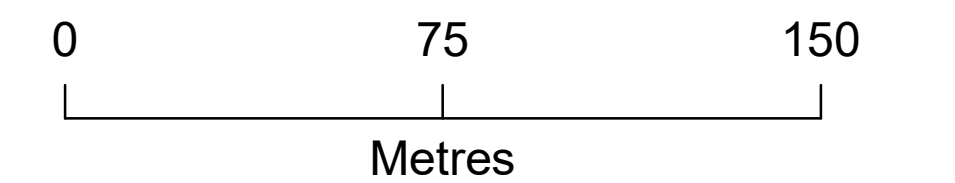
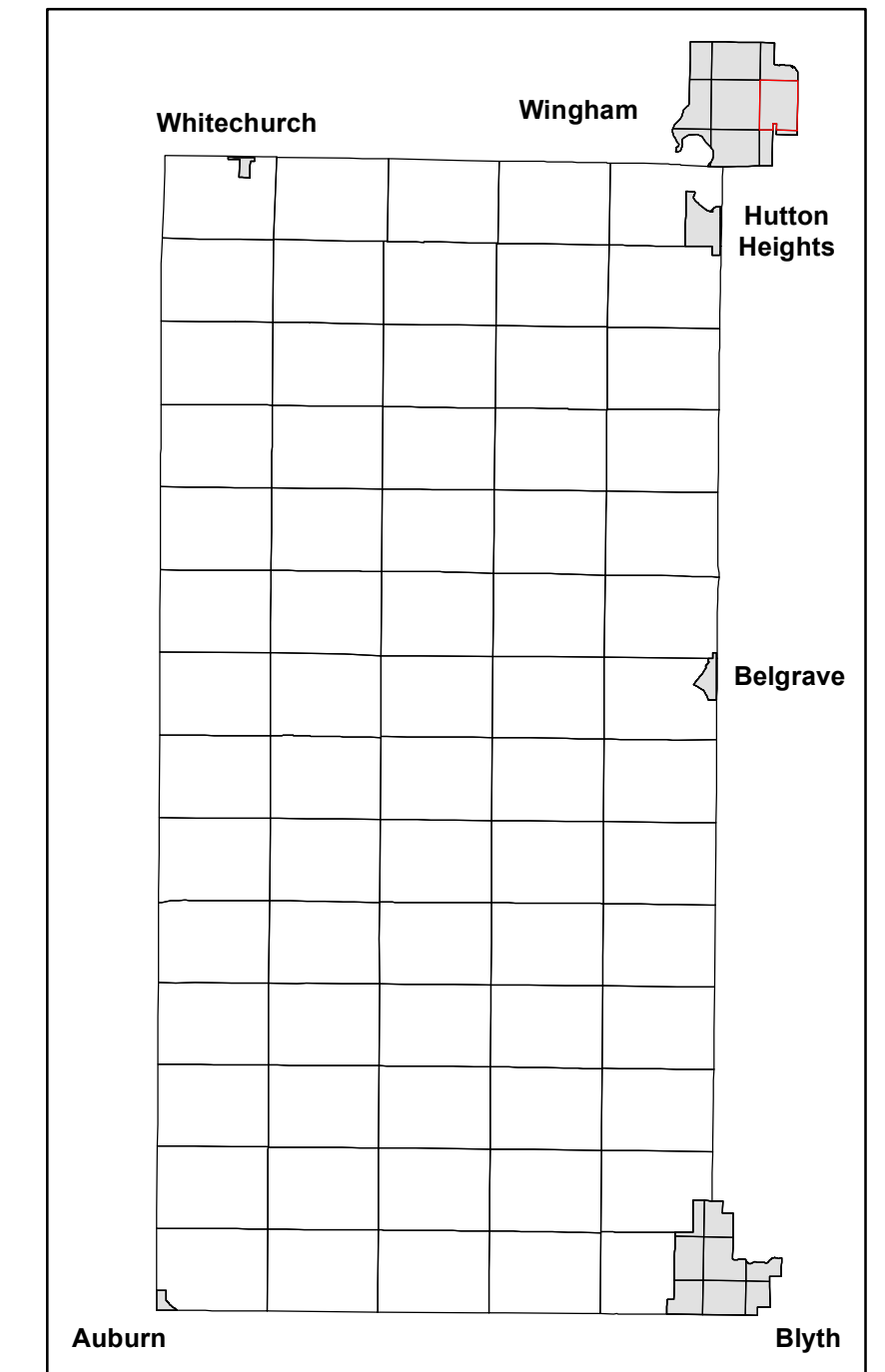


Last Modified 3/24/2023



# TOWNSHIP OF NORTH HURON ZONING BY-LAW WINGHAM - B3

-  Municipal Boundary
-  Urban Boundary
-  Lots and Concessions
-  Property Boundary
-  River / Stream
-  Waterbody
-  Proposed Change to Zone
-  Proposed Change to Natural Environment Zone
-  Zone
-  Zone - NE1
-  Zone - NE2



1:1,500

Produced by the County of Huron GIS Services with data supplied under License by Members of the Ontario Geospatial Data Exchange, MVCA, ABCA, SVCA, UTRCA and MNR&F. Orthoimagery flown in 2020. This map is illustrative only.

Do not rely on it as a precise indicator of routes, feature locations, nor as a guide to navigation.

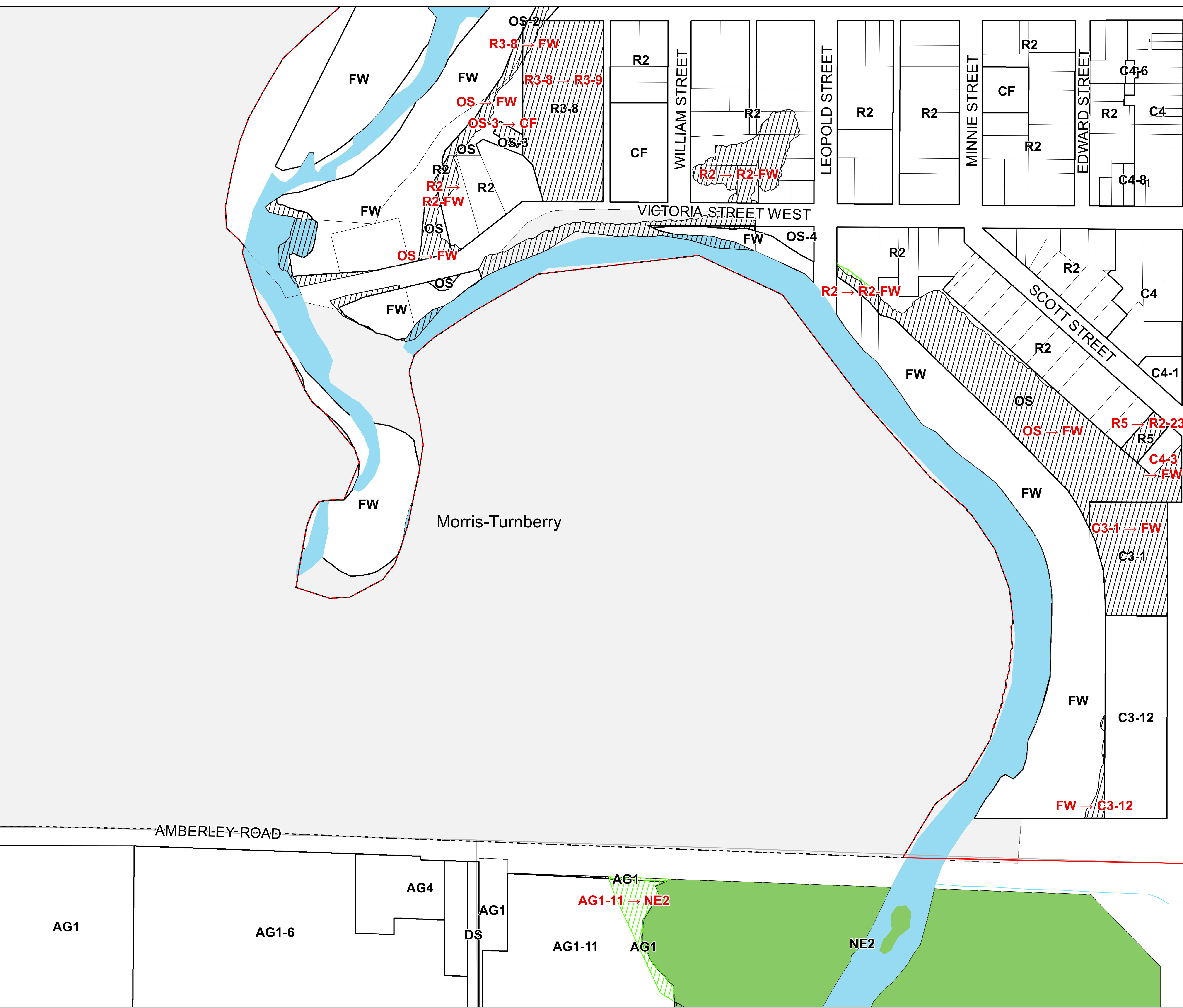
Copyright © King's Printer 2023.



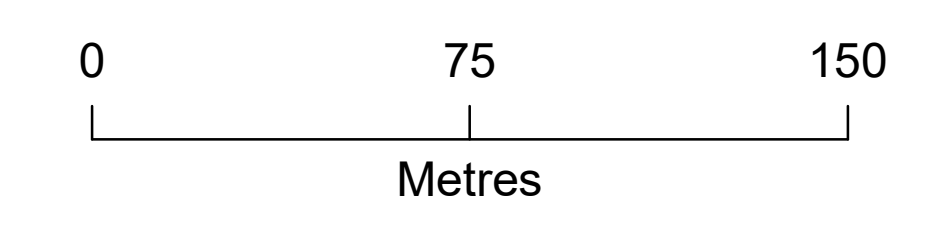

Last Modified 3/24/2023



# TOWNSHIP OF NORTH HURON ZONING BY-LAW WINGHAM - C1



- Municipal Boundary
- Urban Boundary
- Lots and Concessions
- Property Boundary
- River / Stream
- Waterbody
- Proposed Change to Zone
- Proposed Change to Natural Environment Zone
- Zone
- Zone - NE1
- Zone - NE2



1:1,500

Produced by the County of Huron GIS Services with data supplied under License by Members of the Ontario Geospatial Data Exchange, MVCA, ABCA, SVCA, UTRCA and MNR&F. Orthoimagery flown in 2020. This map is illustrative only.

Do not rely on it as a precise indicator of routes, feature locations, nor as a guide to navigation.

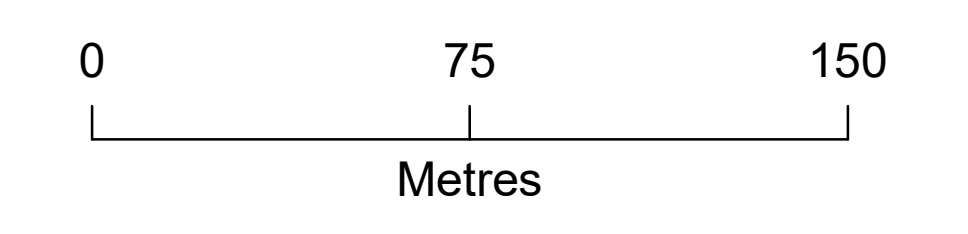

Copyright © King's Printer 2023.



Last Modified 3/24/2023

# TOWNSHIP OF NORTH HURON ZONING BY-LAW WINGHAM - C2

- Municipal Boundary
- Urban Boundary
- Lots and Concessions
- Property Boundary
- River / Stream
- Waterbody
- Proposed Change to Zone
- Proposed Change to Natural Environment Zone
- Zone
- Zone - NE1
- Zone - NE2



1:1,500

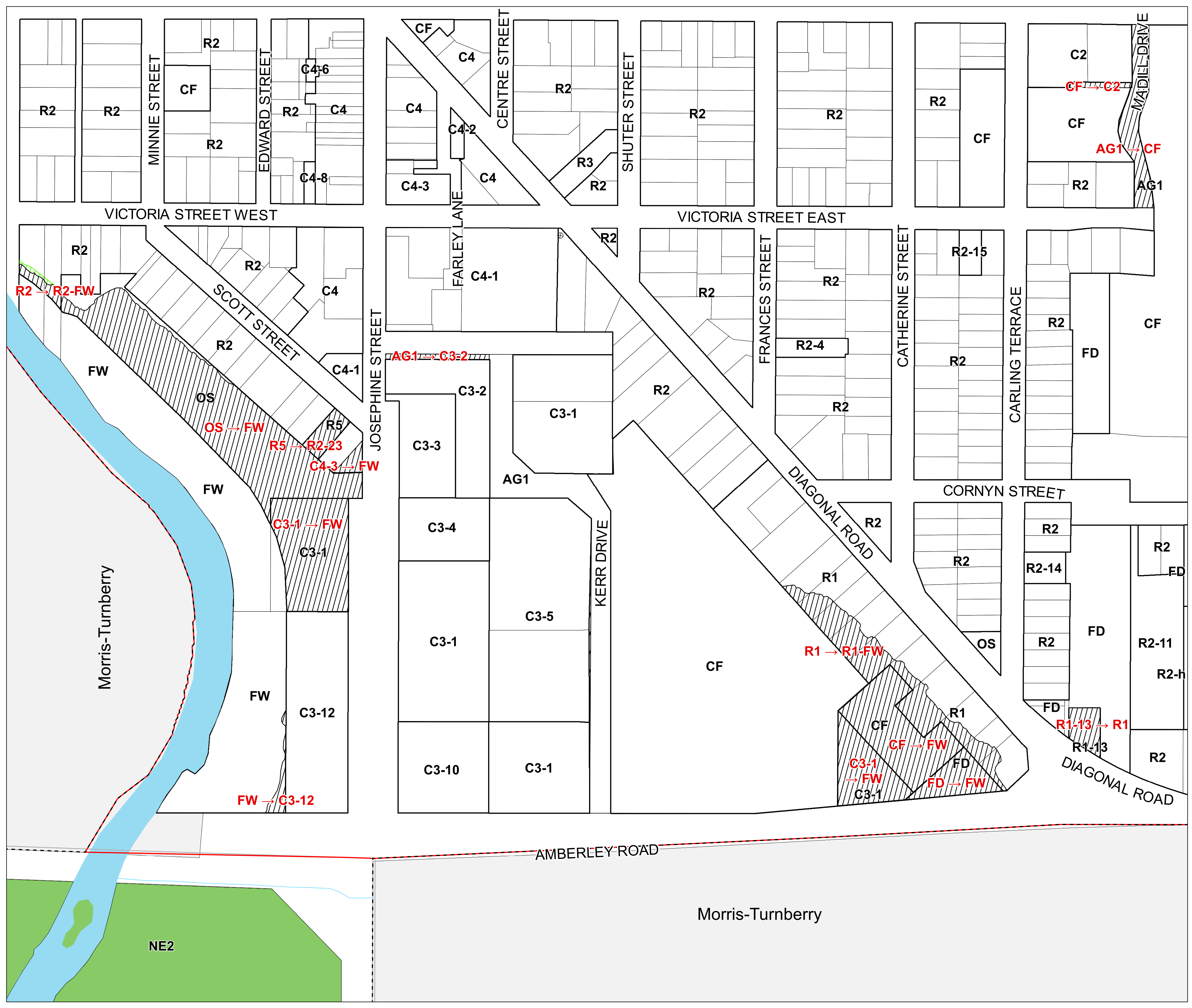
Produced by the County of Huron GIS Services with data supplied under License by Members of the Ontario Geospatial Data Exchange, MVCA, ABCA, SVCA, UTRCA and MNR&F. Orthoimagery flown in 2020. This map is illustrative only.

Do not rely on it as a precise indicator of routes, feature locations, nor as a guide to navigation.

Copyright © King's Printer 2023.



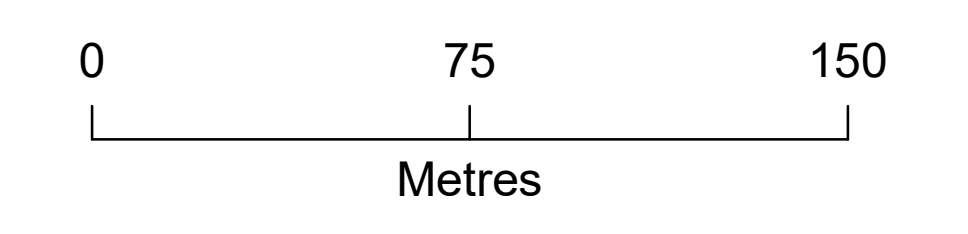

Last Modified 3/24/2023





# TOWNSHIP OF NORTH HURON ZONING BY-LAW WINGHAM - C3

- Municipal Boundary
- Urban Boundary
- Lots and Concessions
- Property Boundary
- River / Stream
- Waterbody
- Proposed Change to Zone
- Proposed Change to Natural Environment Zone
- Zone
- Zone - NE1
- Zone - NE2



1:1,500

Produced by the County of Huron GIS Services with data supplied under License by Members of the Ontario Geospatial Data Exchange, MVCA, ABCA, SVCA, UTRCA and MNR&F. Orthoimagery flown in 2020. This map is illustrative only.

Do not rely on it as a precise indicator of routes, feature locations, nor as a guide to navigation.

Copyright © King's Printer 2023.



Last Modified 3/24/2023

Morris-Turnberry

# TOWNSHIP OF NORTH HURON ZONING BY-LAW

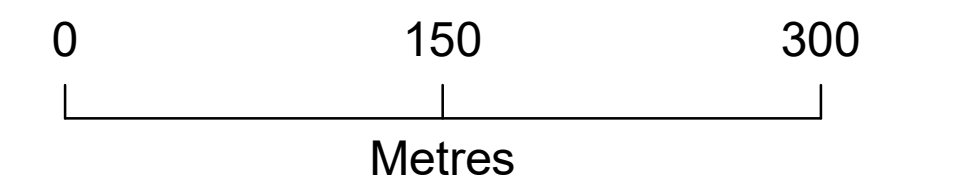
AMBERLEY ROAD

Whitechurch

A1

- Municipal Boundary
- Lots and Concessions
- Property Boundary
- River / Stream
- Waterbody
- Proposed Change to Zone
- Proposed Change to Natural Environment Zone
- Zone
- Zone - NE1
- Zone - NE2

Whitechurch					Wingham				
A1	A2	A3	A4	A5	H1	H2	H3	H4	H5
B1	B2	B3	B4	B5	Hutton Heights				
C1	C2	C3	C4	C5					
D1	D2	D3	D4	D5					
E1	E2	E3	E4	E5					
F1	F2	F3	F4	F5					
G1	G2	G3	G4	G5	Belgrave				
H1	H2	H3	H4	H5					
I1	I2	I3	I4	I5					
J1	J2	J3	J4	J5					
K1	K2	K3	K4	K5					
L1	L2	L3	L4	L5					
M1	M2	M3	M4	M5					
N1	N2	N3	N4	N5	Blyth				



1:3,000

Produced by the County of Huron GIS Services with data supplied under License by Members of the Ontario Geospatial Data Exchange, MVCA, ABCA, SVCA, UTRCA and MNR&F. Orthoimagery flown in 2020. This map is illustrative only.

Do not rely on it as a precise indicator of routes, feature locations, nor as a guide to navigation.

Copyright © King's Printer 2023.



Last Modified 3/24/2023

Ashfield-Colborne-Wawanosh

DONNYBROOK LINE

BEECROFT LINE





Bruce County

Morris-Turnberry

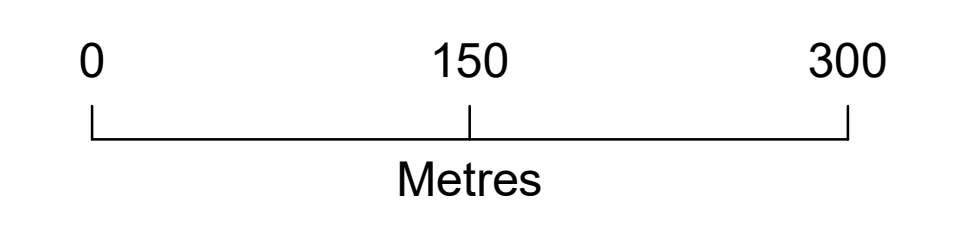
AMBERLEY ROAD

# TOWNSHIP OF NORTH HURON ZONING BY-LAW

## A2

- Municipal Boundary
- Lots and Concessions
- Property Boundary
- River / Stream
- Waterbody
- Proposed Change to Zone
- Proposed Change to Natural Environment Zone
- Zone
- Zone - NE1
- Zone - NE2

Whitechurch					Wingham					
A1	A2	A3	A4	A5						Hutton Heights
B1	B2	B3	B4	B5						
C1	C2	C3	C4	C5						
D1	D2	D3	D4	D5						
E1	E2	E3	E4	E5						
F1	F2	F3	F4	F5						
G1	G2	G3	G4	G5						Belgrave
H1	H2	H3	H4	H5						
I1	I2	I3	I4	I5						
J1	J2	J3	J4	J5						
K1	K2	K3	K4	K5						
L1	L2	L3	L4	L5						
M1	M2	M3	M4	M5						
N1	N2	N3	N4	N5						Blyth
Auburn										



1:3,000

Produced by the County of Huron GIS Services with data supplied under License by Members of the Ontario Geospatial Data Exchange, MVCA, ABCA, SVCA, UTRCA and MNR&F. Orthoimagery flown in 2020. This map is illustrative only.

Do not rely on it as a precise indicator of routes, feature locations, nor as a guide to navigation.

Copyright © King's Printer 2023.



Last Modified 3/24/2023



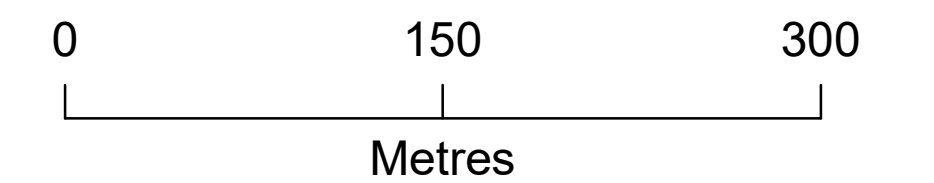
Morris-Turnberry  
AMBERLEY ROAD

# TOWNSHIP OF NORTH HURON ZONING BY-LAW

## A3

- Municipal Boundary
- Lots and Concessions
- Property Boundary
- River / Stream
- Waterbody
- Proposed Change to Zone
- Proposed Change to Natural Environment Zone
- Zone
- Zone - NE1
- Zone - NE2

Whitechurch					Wingham				
A1	A2	A3	A4	A5	Hutton Heights				
B1	B2	B3	B4	B5					
C1	C2	C3	C4	C5					
D1	D2	D3	D4	D5					
E1	E2	E3	E4	E5					
F1	F2	F3	F4	F5					
G1	G2	G3	G4	G5	Belgrave				
H1	H2	H3	H4	H5					
I1	I2	I3	I4	I5					
J1	J2	J3	J4	J5					
K1	K2	K3	K4	K5					
L1	L2	L3	L4	L5					
M1	M2	M3	M4	M5					
N1	N2	N3	N4	N5	Blyth				



1:3,000

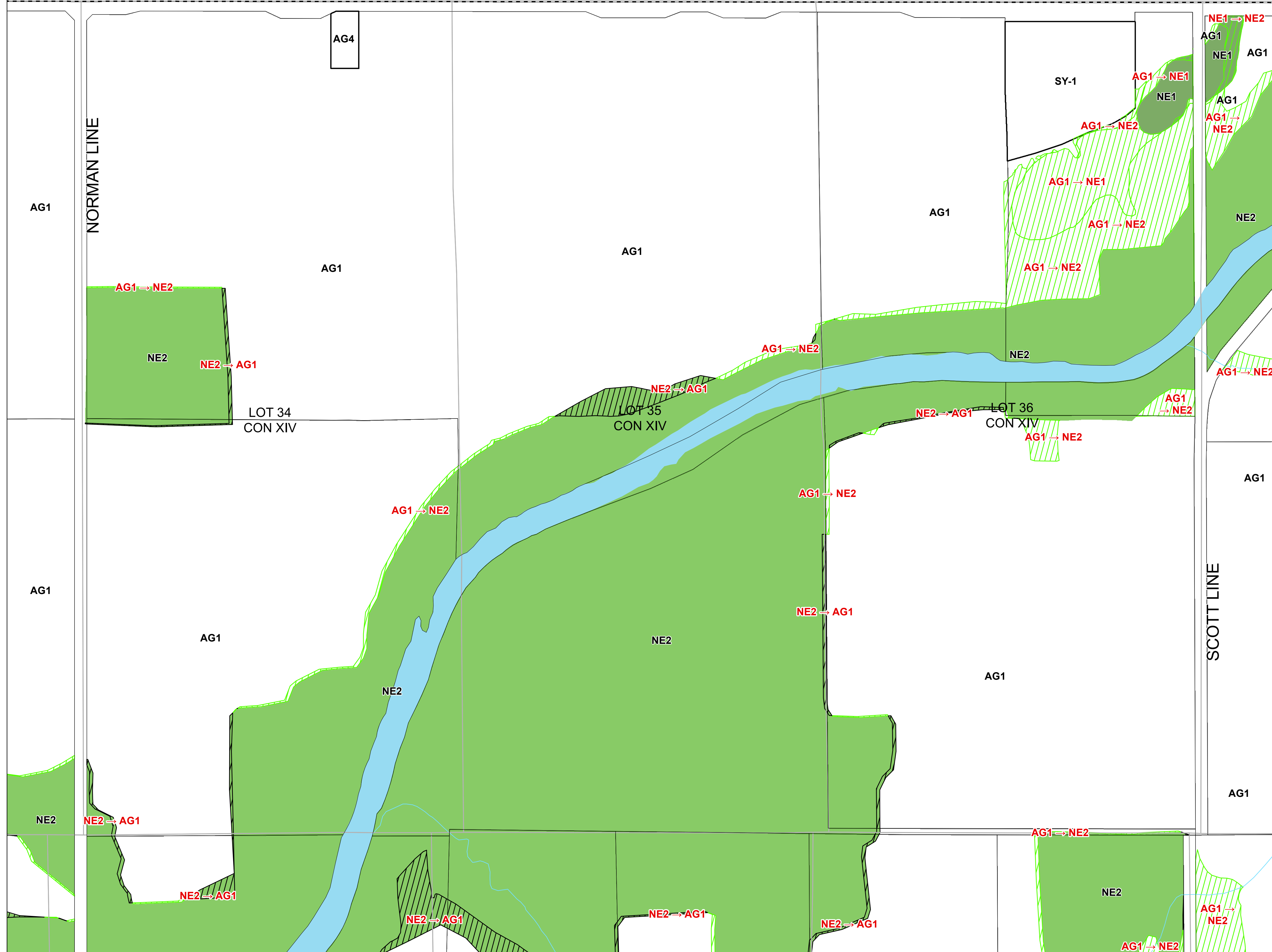
Produced by the County of Huron GIS Services with data supplied under License by Members of the Ontario Geospatial Data Exchange, MVCA, ABCA, SVCA, UTRCA and MNR&F. Orthoimagery flown in 2020. This map is illustrative only.

Do not rely on it as a precise indicator of routes, feature locations, nor as a guide to navigation.

Copyright © King's Printer 2023.

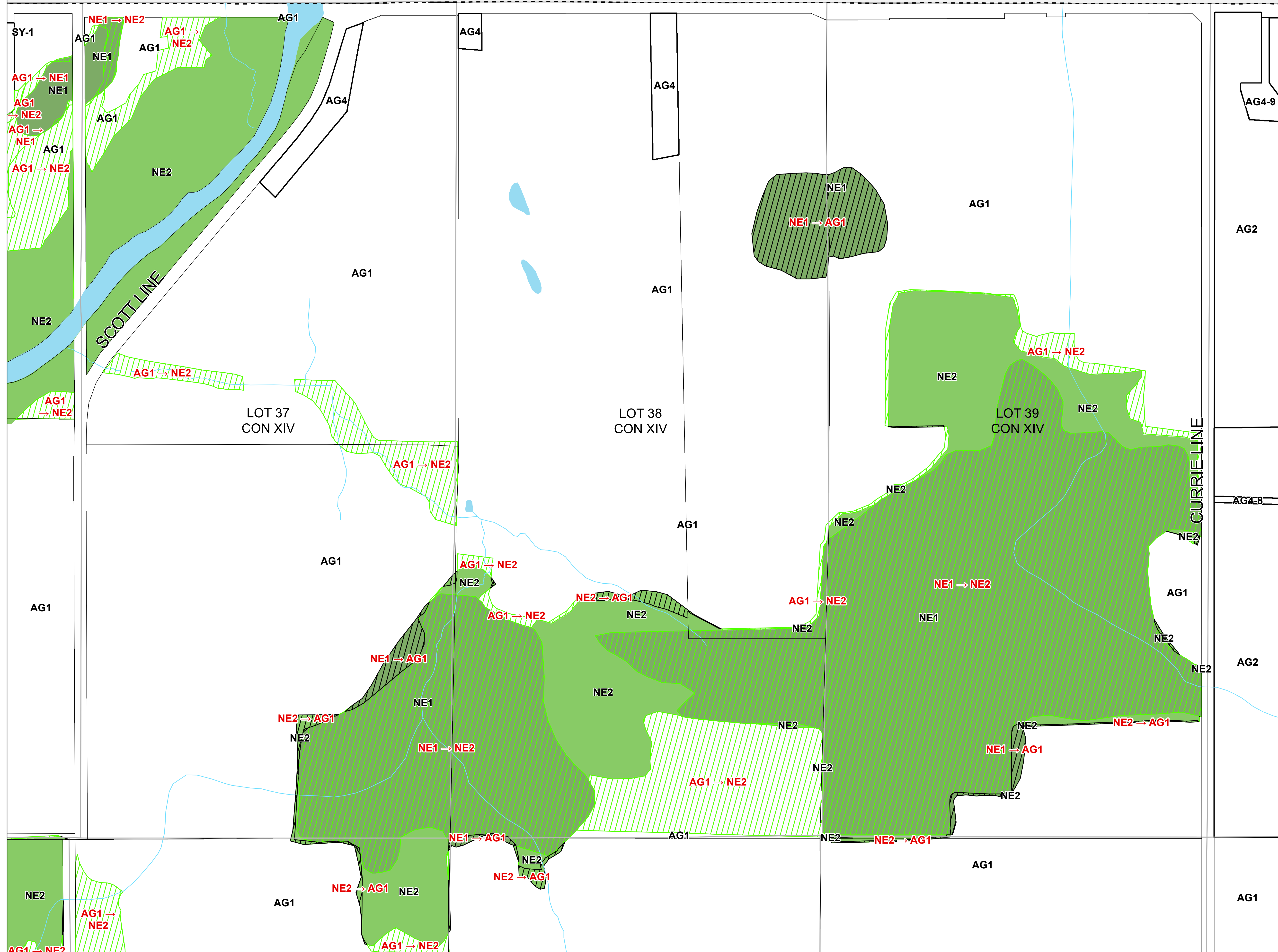


Last Modified 3/24/2023



Morris-Turnberry

AMBERLEY ROAD

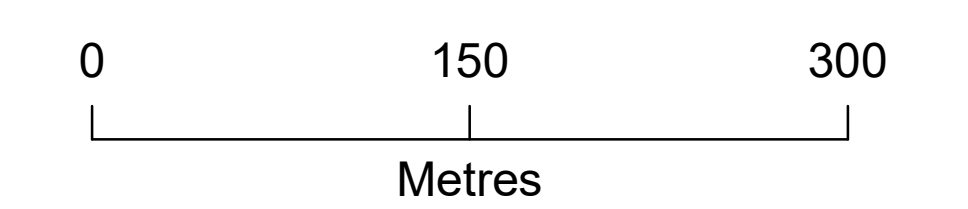


# TOWNSHIP OF NORTH HURON ZONING BY-LAW

## A4

- Municipal Boundary
- Lots and Concessions
- Property Boundary
- River / Stream
- Waterbody
- Proposed Change to Zone
- Proposed Change to Natural Environment Zone
- Zone
- Zone - NE1
- Zone - NE2

Whitechurch					Wingham					Hutton Heights
A1	A2	A3	A4	A5						
B1	B2	B3	B4	B5						Belgrave
C1	C2	C3	C4	C5						
D1	D2	D3	D4	D5						
E1	E2	E3	E4	E5						
F1	F2	F3	F4	F5						
G1	G2	G3	G4	G5						Blyth
H1	H2	H3	H4	H5						
I1	I2	I3	I4	I5						
J1	J2	J3	J4	J5						
K1	K2	K3	K4	K5						
L1	L2	L3	L4	L5						
M1	M2	M3	M4	M5						
N1	N2	N3	N4	N5						Auburn



1:3,000

Produced by the County of Huron GIS Services with data supplied under License by Members of the Ontario Geospatial Data Exchange, MVCA, ABCA, SVCA, UTRCA and MNR&F. Orthoimagery flown in 2020. This map is illustrative only.

Do not rely on it as a precise indicator of routes, feature locations, nor as a guide to navigation.

Copyright © King's Printer 2023.



Last Modified 3/24/2023

Morris-Turnberry

AMBERLEY ROAD

Wingham

# TOWNSHIP OF NORTH HURON ZONING BY-LAW

## A5

- Municipal Boundary
- Lots and Concessions
- Property Boundary
- River / Stream
- Waterbody
- Proposed Change to Zone
- Proposed Change to Natural Environment Zone
- Zone
- Zone - NE1
- Zone - NE2

Whitechurch					Wingham				
A1	A2	A3	A4	A5	Hutton Heights				
B1	B2	B3	B4	B5					
C1	C2	C3	C4	C5					
D1	D2	D3	D4	D5					
E1	E2	E3	E4	E5					
F1	F2	F3	F4	F5					
G1	G2	G3	G4	G5	Belgrave				
H1	H2	H3	H4	H5					
I1	I2	I3	I4	I5					
J1	J2	J3	J4	J5					
K1	K2	K3	K4	K5					
L1	L2	L3	L4	L5					
M1	M2	M3	M4	M5					
N1	N2	N3	N4	N5	Blyth				



0 150 300  
Metres

1:3,000

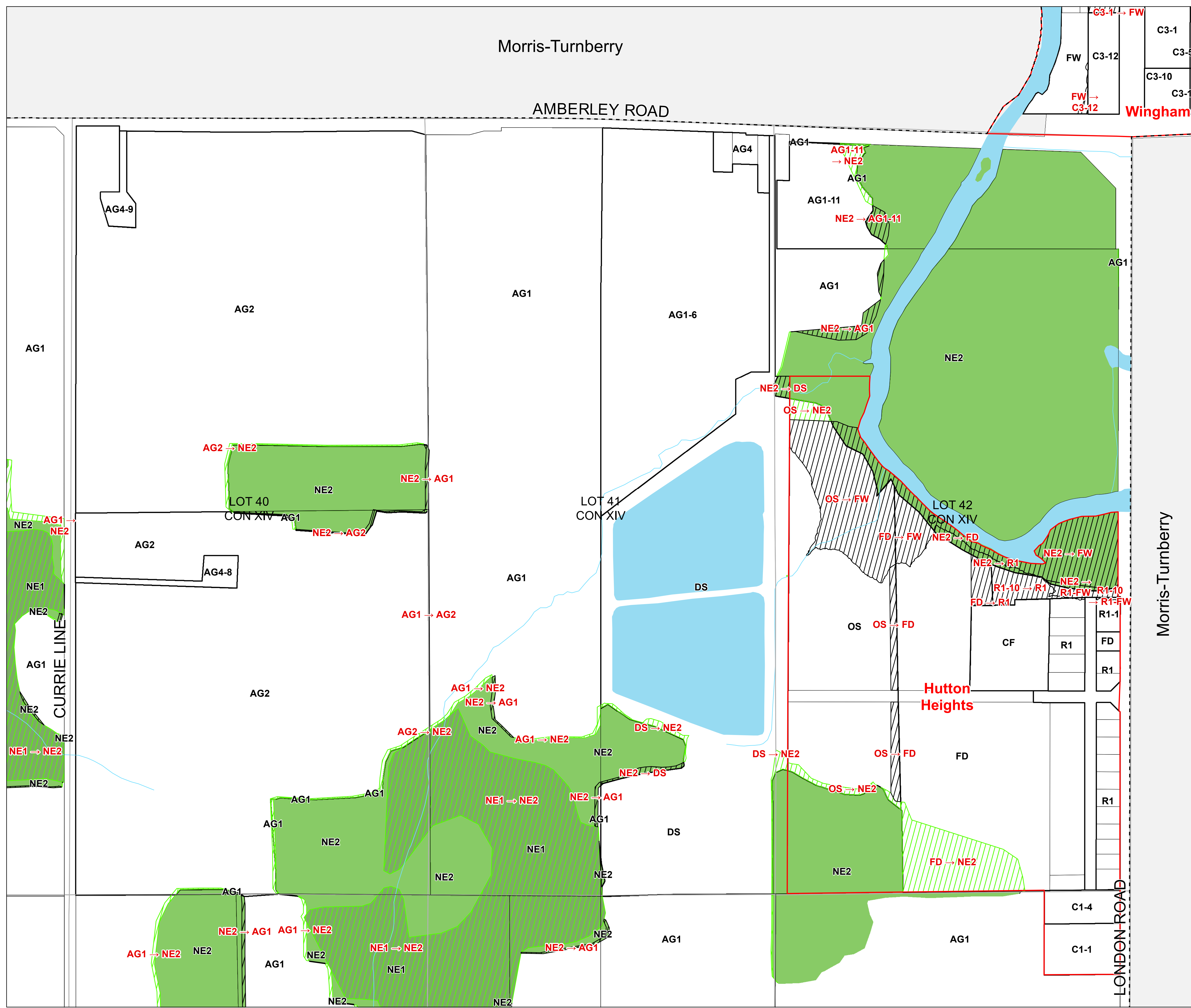
Produced by the County of Huron GIS Services with data supplied under License by Members of the Ontario Geospatial Data Exchange, MVCA, ABCA, SVCA, UTRCA and MNR&F. Orthoimagery flown in 2020. This map is illustrative only.

Do not rely on it as a precise indicator of routes, feature locations, nor as a guide to navigation.

Copyright © King's Printer 2023.



Last Modified 3/24/2023



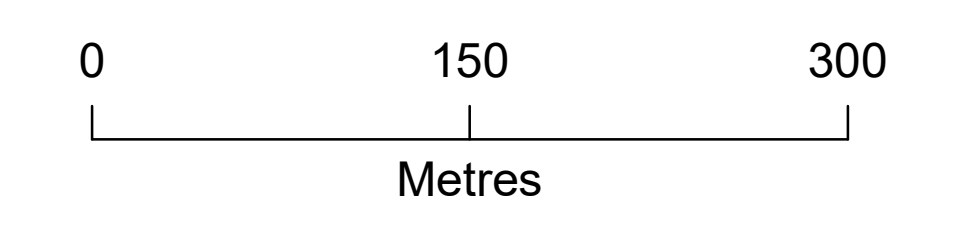


# TOWNSHIP OF NORTH HURON ZONING BY-LAW

## B1

- Municipal Boundary
- Lots and Concessions
- Property Boundary
- River / Stream
- Waterbody
- Proposed Change to Zone
- Proposed Change to Natural Environment Zone
- Zone
- Zone - NE1
- Zone - NE2

Whitechurch					Wingham					
A1	A2	A3	A4	A5						Hutton Heights
B1	B2	B3	B4	B5						
C1	C2	C3	C4	C5						
D1	D2	D3	D4	D5						
E1	E2	E3	E4	E5						
F1	F2	F3	F4	F5						
G1	G2	G3	G4	G5						Belgrave
H1	H2	H3	H4	H5						
I1	I2	I3	I4	I5						
J1	J2	J3	J4	J5						
K1	K2	K3	K4	K5						
L1	L2	L3	L4	L5						
M1	M2	M3	M4	M5						
N1	N2	N3	N4	N5						Blyth
Auburn					Blyth					



1:3,000

Produced by the County of Huron GIS Services with data supplied under License by Members of the Ontario Geospatial Data Exchange, MVCA, ABCA, SVCA, UTRCA and MNR&F. Orthoimagery flown in 2020. This map is illustrative only.

Do not rely on it as a precise indicator of routes, feature locations, nor as a guide to navigation.

Copyright © King's Printer 2023.



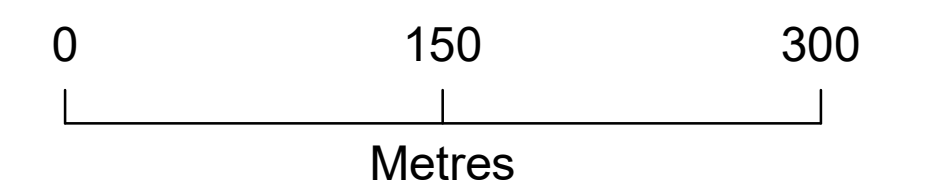
Last Modified 3/24/2023

# TOWNSHIP OF NORTH HURON ZONING BY-LAW

## B2

- Municipal Boundary
- Lots and Concessions
- Property Boundary
- River / Stream
- Waterbody
- Proposed Change to Zone
- Proposed Change to Natural Environment Zone
- Zone
- Zone - NE1
- Zone - NE2

Whitechurch					Wingham					
A1	A2	A3	A4	A5	A6	A7	A8	A9	A10	Hutton Heights
B1	B2	B3	B4	B5	B6	B7	B8	B9	B10	
C1	C2	C3	C4	C5	C6	C7	C8	C9	C10	
D1	D2	D3	D4	D5	D6	D7	D8	D9	D10	
E1	E2	E3	E4	E5	E6	E7	E8	E9	E10	
F1	F2	F3	F4	F5	F6	F7	F8	F9	F10	
G1	G2	G3	G4	G5	G6	G7	G8	G9	G10	Belgrave
H1	H2	H3	H4	H5	H6	H7	H8	H9	H10	
I1	I2	I3	I4	I5	I6	I7	I8	I9	I10	
J1	J2	J3	J4	J5	J6	J7	J8	J9	J10	
K1	K2	K3	K4	K5	K6	K7	K8	K9	K10	
L1	L2	L3	L4	L5	L6	L7	L8	L9	L10	
M1	M2	M3	M4	M5	M6	M7	M8	M9	M10	
N1	N2	N3	N4	N5	N6	N7	N8	N9	N10	Blyth
Auburn										



1:3,000

Produced by the County of Huron GIS Services with data supplied under License by Members of the Ontario Geospatial Data Exchange, MVCA, ABCA, SVCA, UTRCA and MNR&F. Orthoimagery flown in 2020. This map is illustrative only.

Do not rely on it as a precise indicator of routes, feature locations, nor as a guide to navigation.

Copyright © King's Printer 2023.













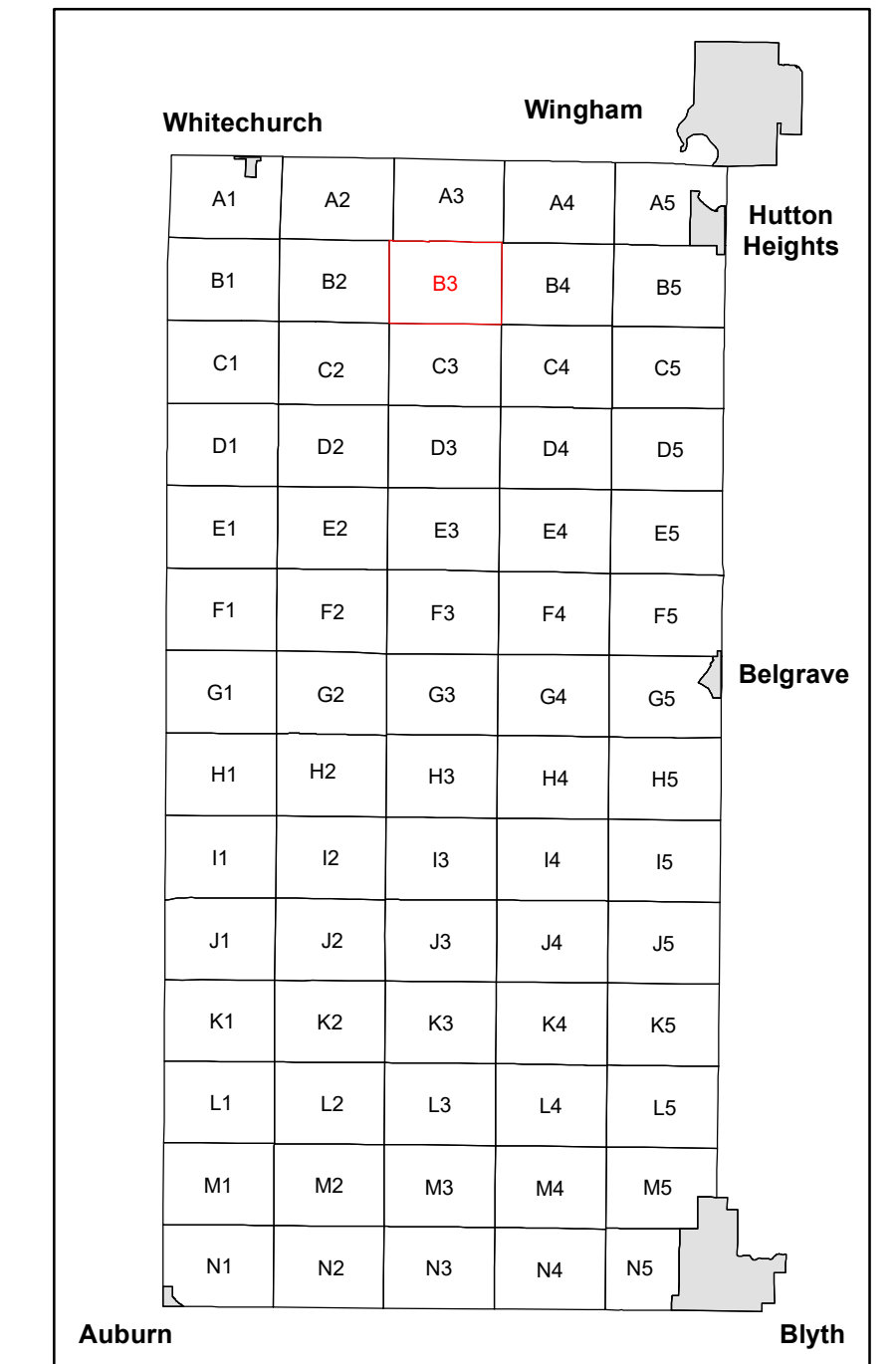
Last Modified 3/24/2023



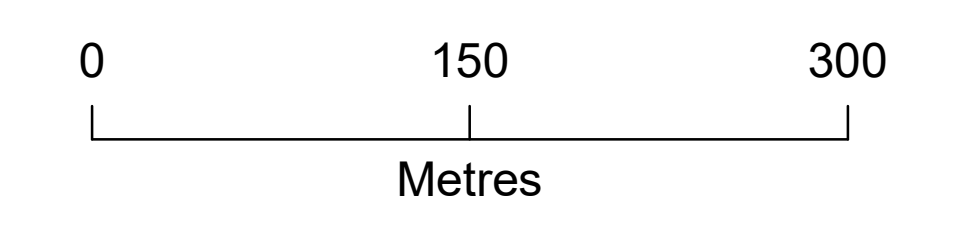
# TOWNSHIP OF NORTH HURON ZONING BY-LAW

## B3

-  Municipal Boundary
-  Lots and Concessions
-  Property Boundary
-  River / Stream
-  Waterbody
-  Proposed Change to Zone
-  Proposed Change to Natural Environment Zone
-  Zone
-  Zone - NE1
-  Zone - NE2



Whitechurch					Wingham					
A1	A2	A3	A4	A5						Hutton Heights
B1	B2	B3	B4	B5						
C1	C2	C3	C4	C5						
D1	D2	D3	D4	D5						
E1	E2	E3	E4	E5						
F1	F2	F3	F4	F5						
G1	G2	G3	G4	G5						Belgrave
H1	H2	H3	H4	H5						
I1	I2	I3	I4	I5						
J1	J2	J3	J4	J5						
K1	K2	K3	K4	K5						
L1	L2	L3	L4	L5						
M1	M2	M3	M4	M5						
N1	N2	N3	N4	N5						Blyth
Auburn										



1:3,000

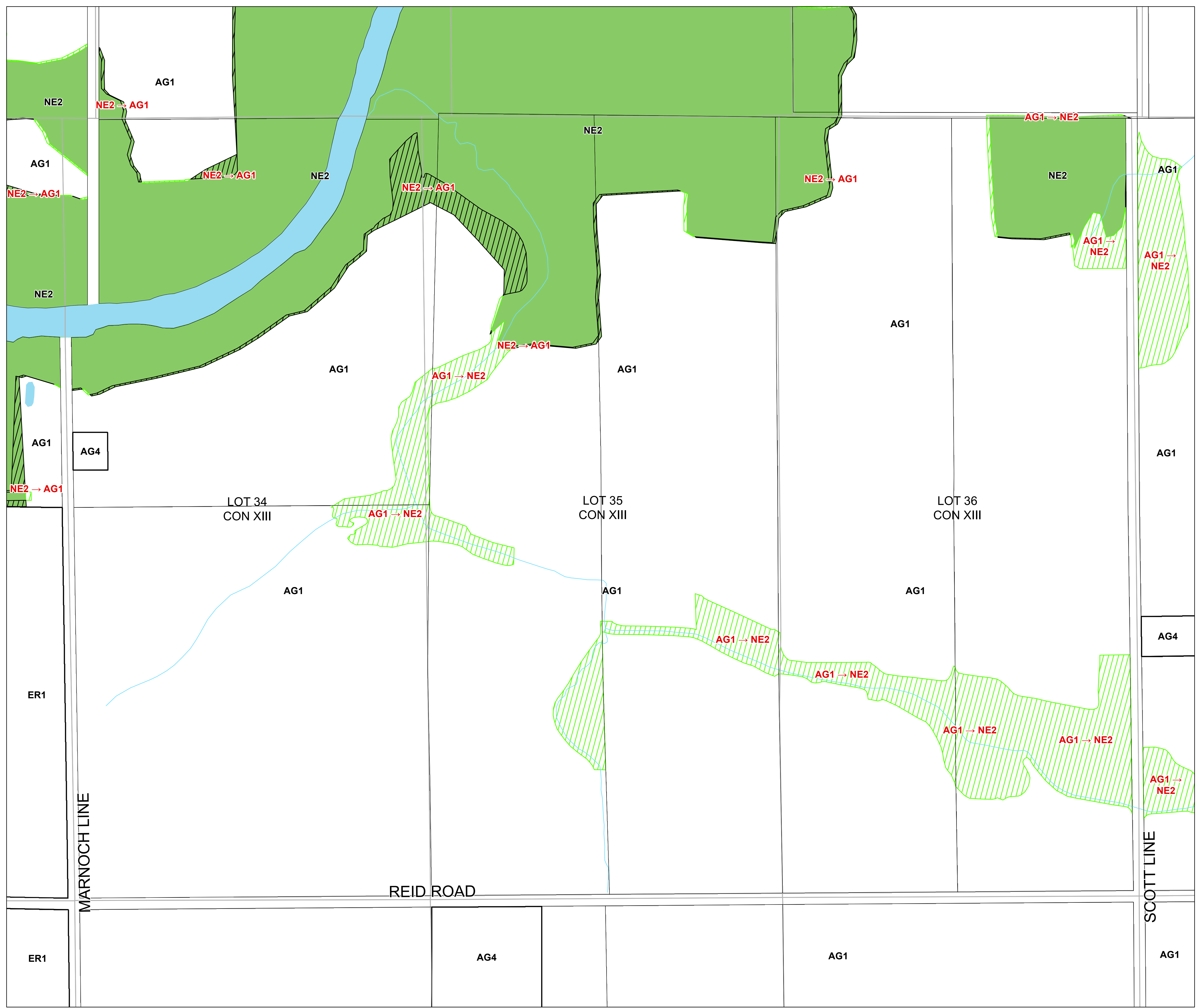
Produced by the County of Huron GIS Services with data supplied under License by Members of the Ontario Geospatial Data Exchange, MVCA, ABCA, SVCA, UTRCA and MNR&F. Orthoimagery flown in 2020. This map is illustrative only.

Do not rely on it as a precise indicator of routes, feature locations, nor as a guide to navigation.

Copyright © King's Printer 2023.



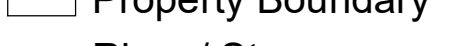









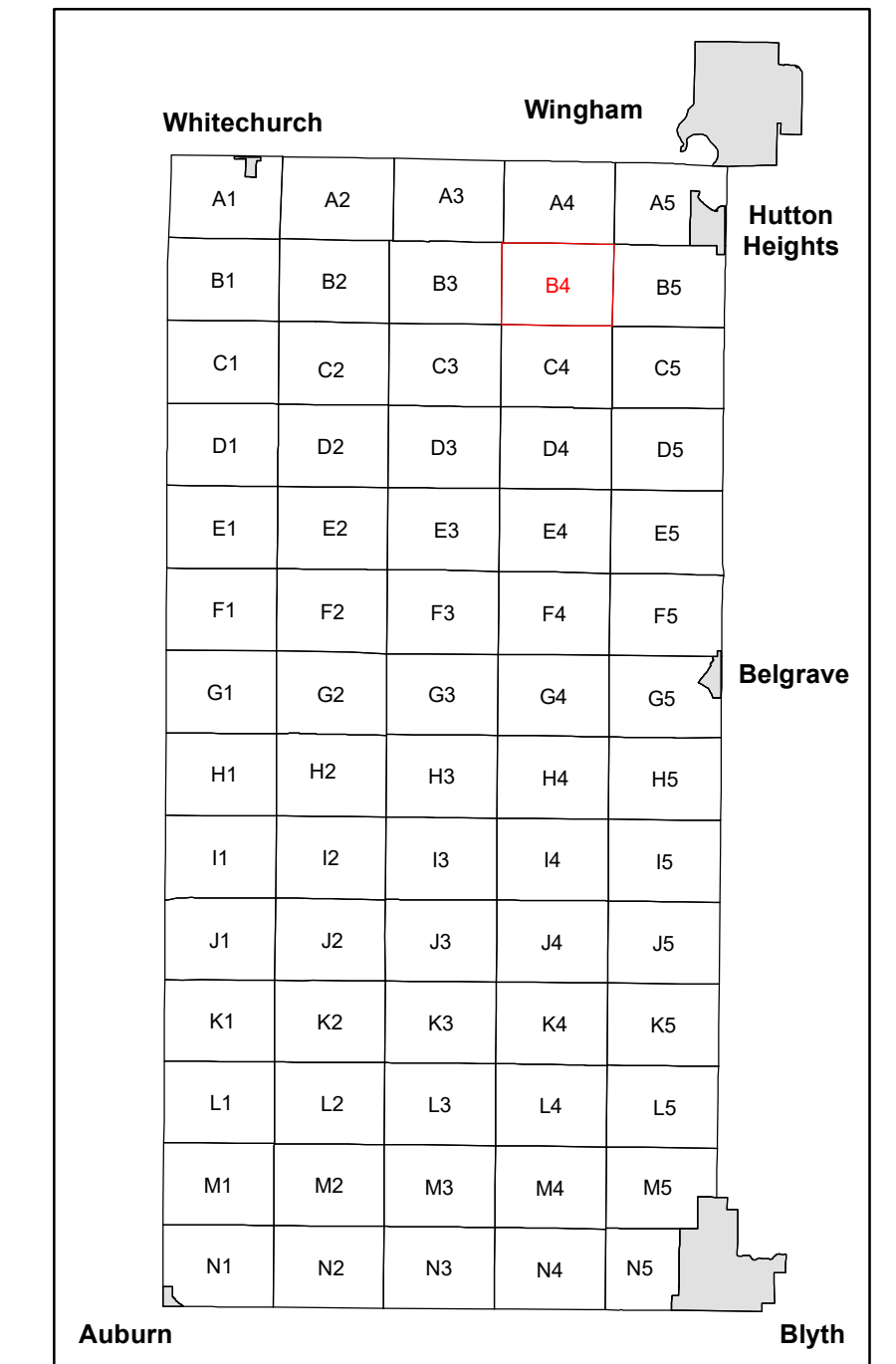
Last Modified 3/24/2023



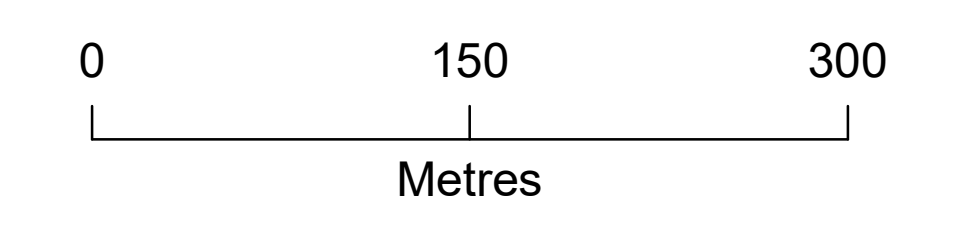
# TOWNSHIP OF NORTH HURON ZONING BY-LAW

## B4

-  Municipal Boundary
-  Lots and Concessions
-  Property Boundary
-  River / Stream
-  Waterbody
-  Proposed Change to Zone
-  Proposed Change to Natural Environment Zone
-  Zone
-  Zone - NE1
-  Zone - NE2



Whitechurch					Wingham					
A1	A2	A3	A4	A5						Hutton Heights
B1	B2	B3	B4	B5						
C1	C2	C3	C4	C5						
D1	D2	D3	D4	D5						
E1	E2	E3	E4	E5						
F1	F2	F3	F4	F5						
G1	G2	G3	G4	G5						Belgrave
H1	H2	H3	H4	H5						
I1	I2	I3	I4	I5						
J1	J2	J3	J4	J5						
K1	K2	K3	K4	K5						
L1	L2	L3	L4	L5						
M1	M2	M3	M4	M5						
N1	N2	N3	N4	N5						Bylth
Auburn										



1:3,000

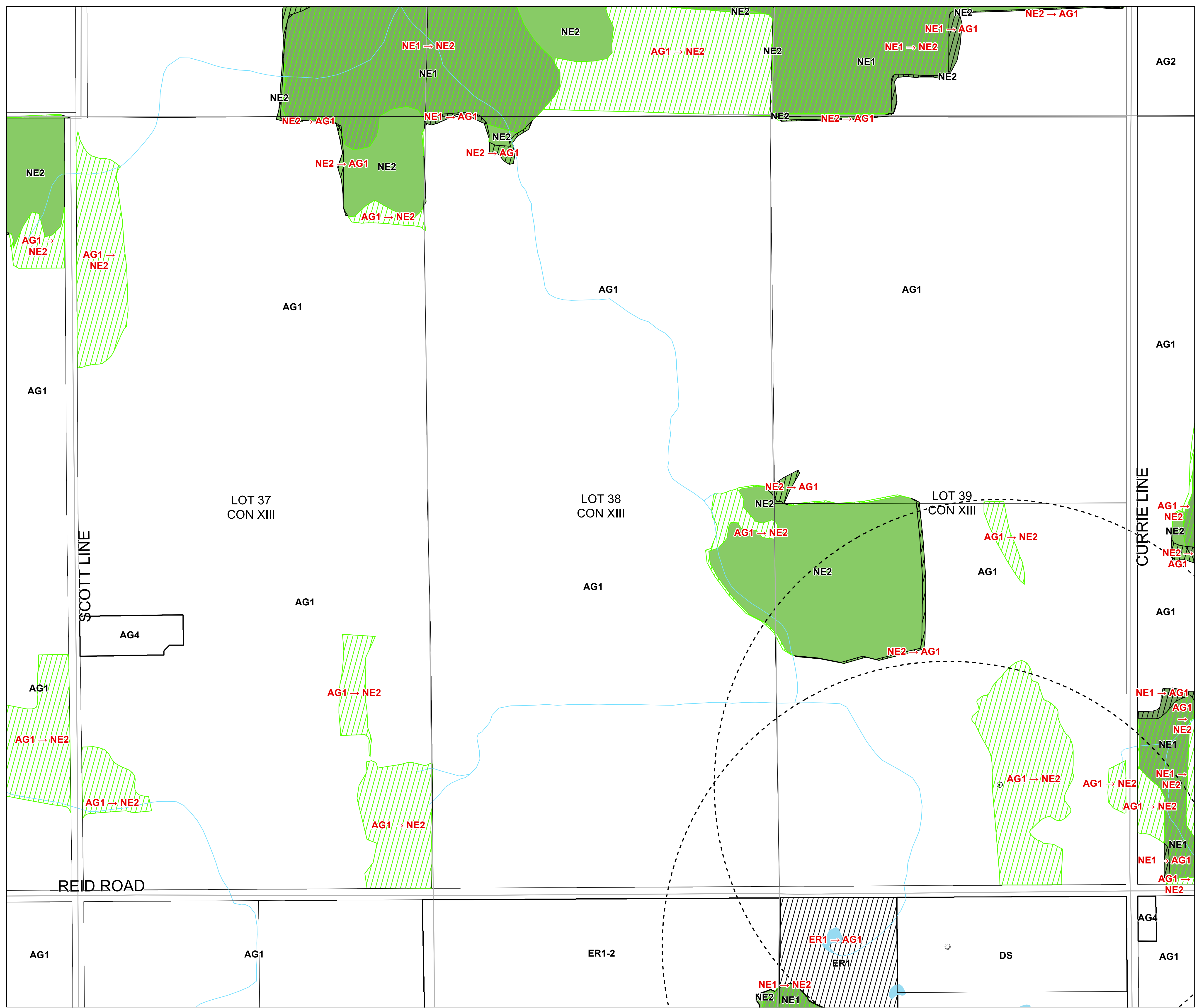
Produced by the County of Huron GIS Services with data supplied under License by Members of the Ontario Geospatial Data Exchange, MVCA, ABCA, SVCA, UTRCA and MNR&F. Orthoimagery flown in 2020. This map is illustrative only.

Do not rely on it as a precise indicator of routes, feature locations, nor as a guide to navigation.

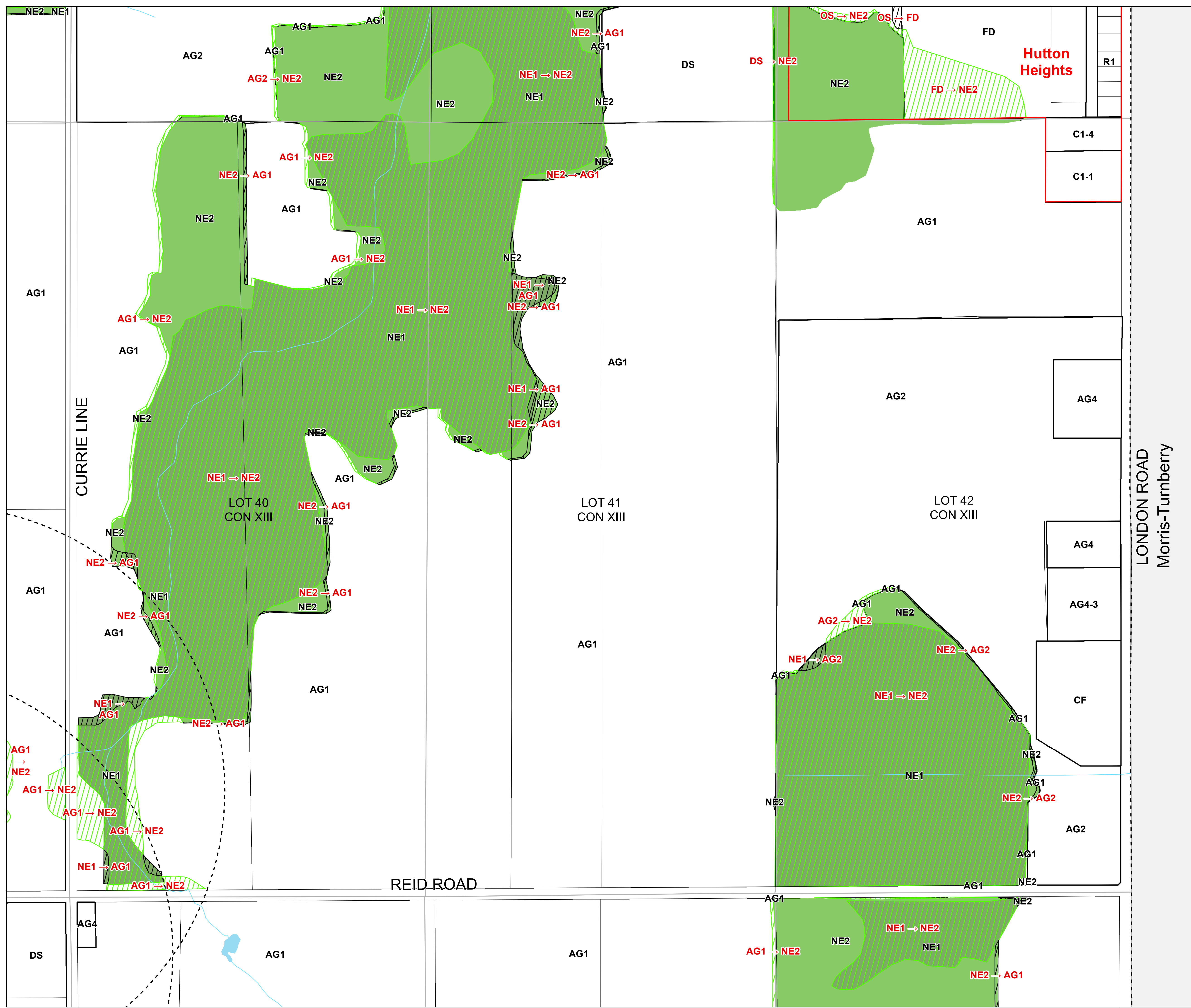
Copyright © King's Printer 2023.



Last Modified 3/24/2023



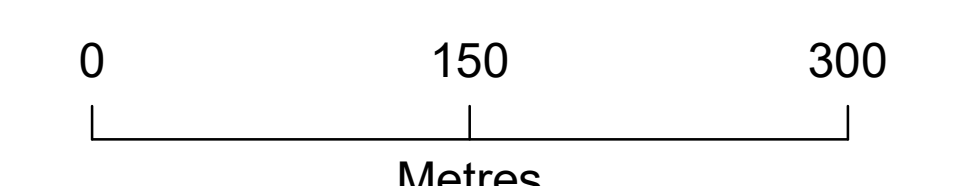
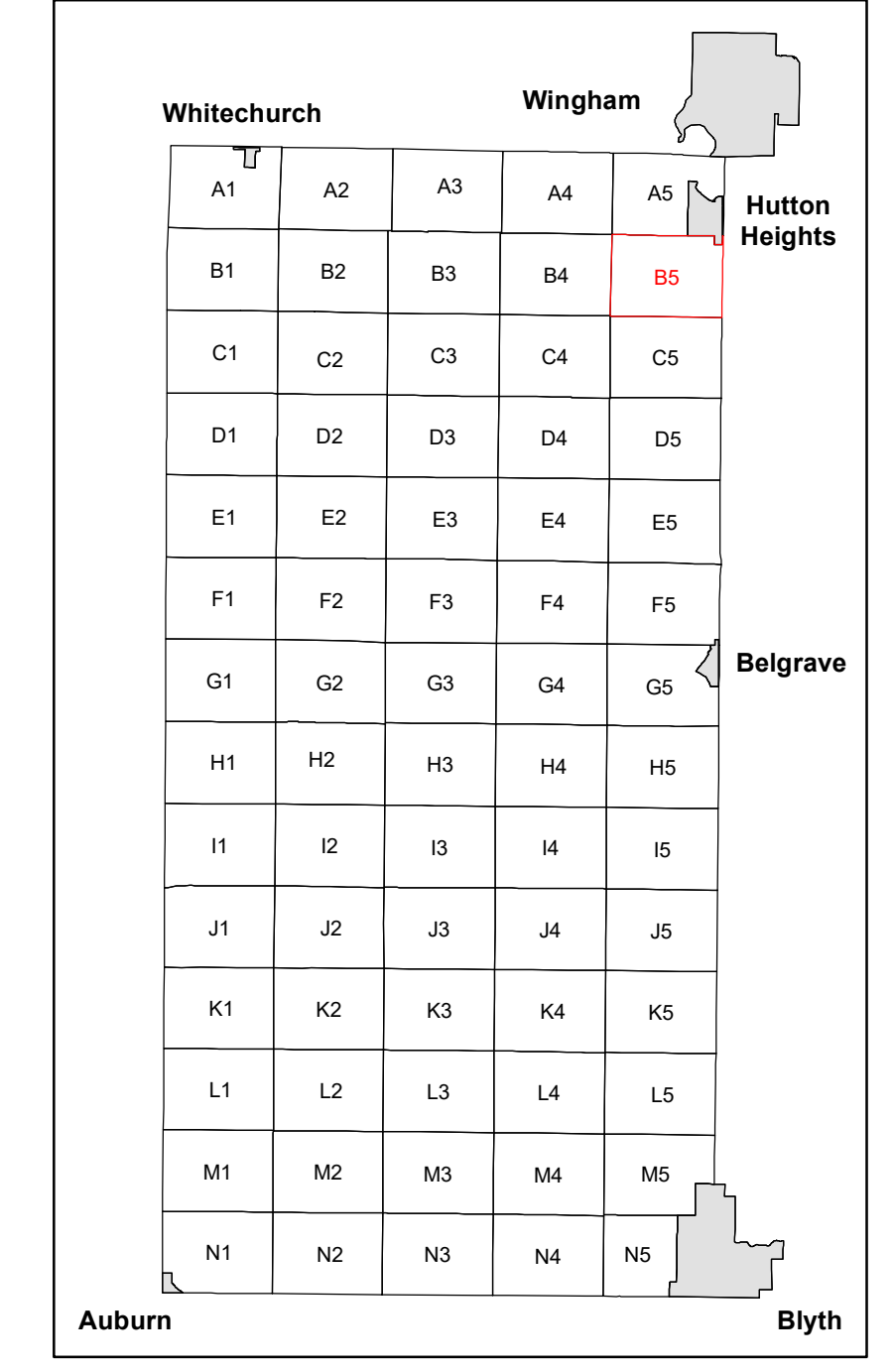




# TOWNSHIP OF NORTH HURON ZONING BY-LAW

## B5

- Municipal Boundary
- Lots and Concessions
- Property Boundary
- River / Stream
- Waterbody
- Proposed Change to Zone
- Proposed Change to Natural Environment Zone
- Zone
- Zone - NE1
- Zone - NE2



1:3,000

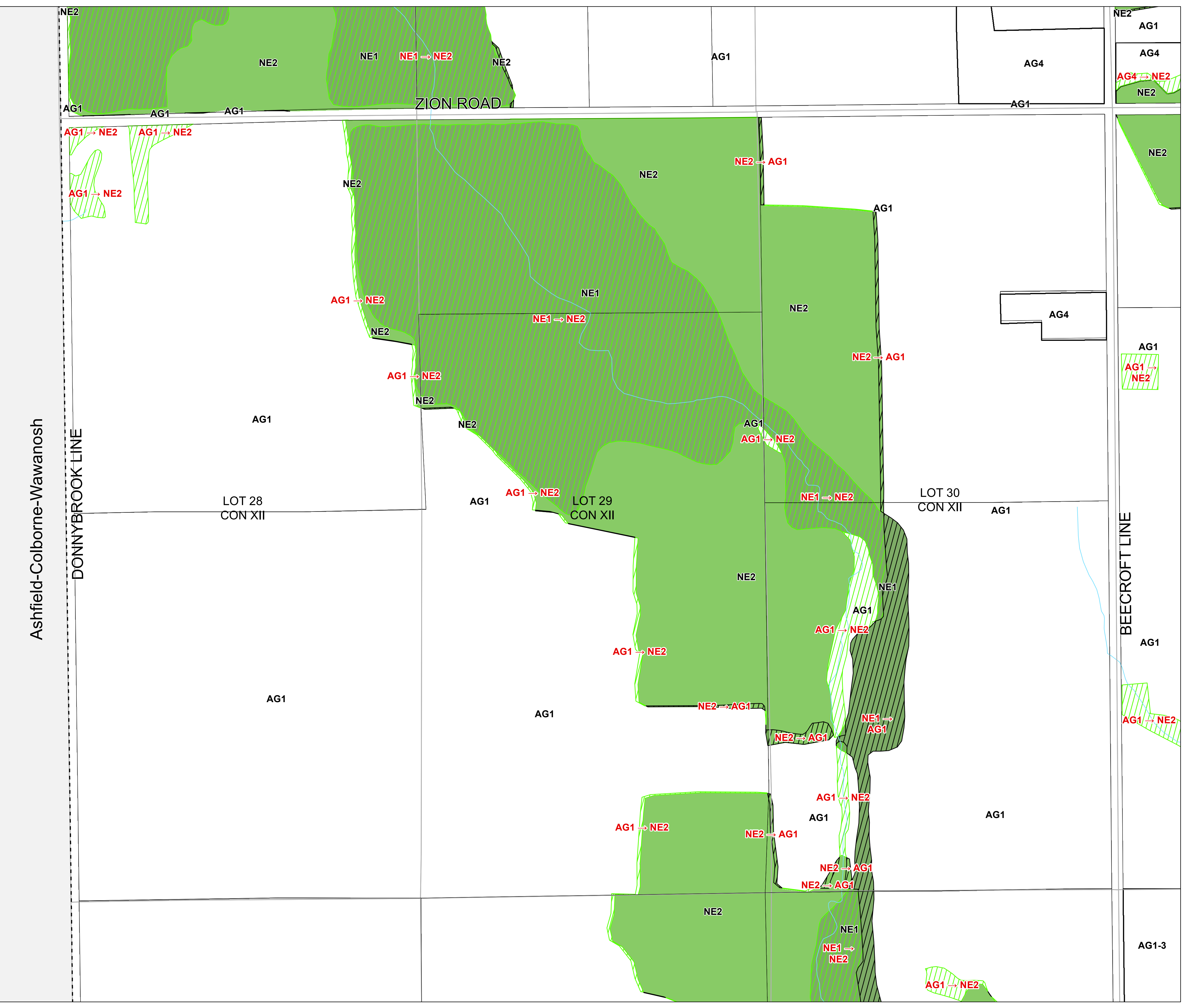
Produced by the County of Huron GIS Services with data supplied under License by Members of the Ontario Geospatial Data Exchange, MVCA, ABCA, SVCA, UTRCA and MNR&F. Orthoimagery flown in 2020. This map is illustrative only.

Do not rely on it as a precise indicator of routes, feature locations, nor as a guide to navigation.

Copyright © King's Printer 2023.



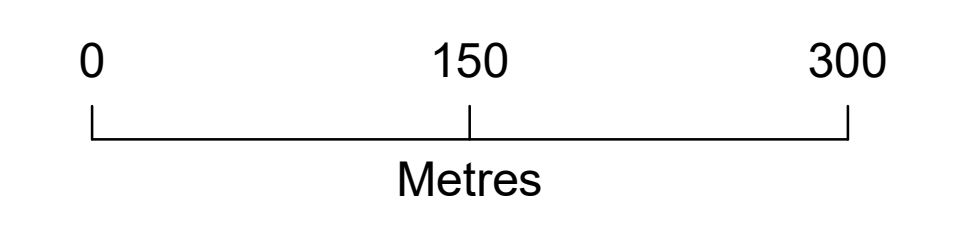
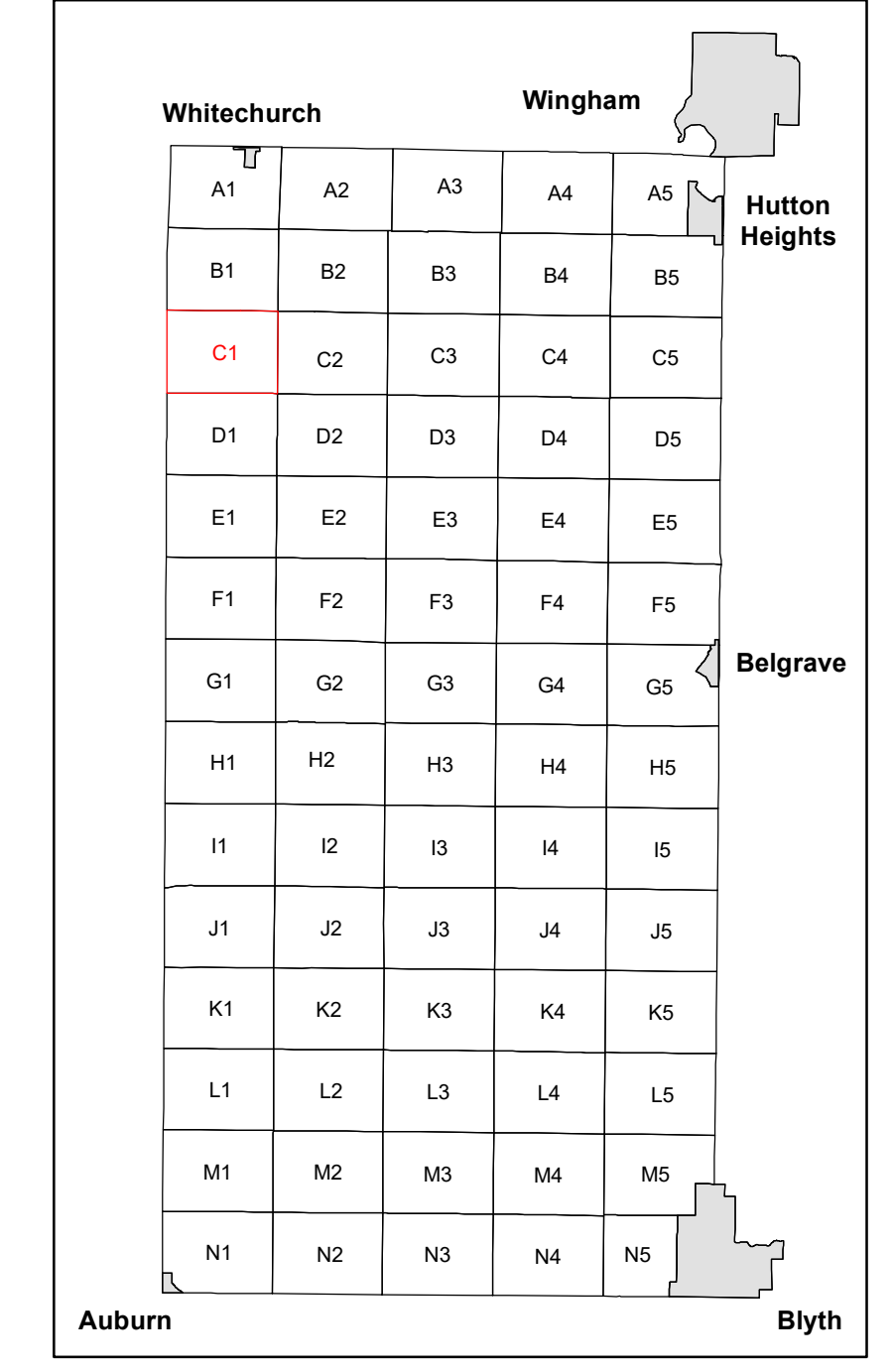
Last Modified 3/24/2023



# TOWNSHIP OF NORTH HURON ZONING BY-LAW

## C1

- Municipal Boundary
- Lots and Concessions
- Property Boundary
- River / Stream
- Waterbody
- Proposed Change to Zone
- Proposed Change to Natural Environment Zone
- Zone
- Zone - NE1
- Zone - NE2



1:3,000

Produced by the County of Huron GIS Services with data supplied under License by Members of the Ontario Geospatial Data Exchange, MVCA, ABCA, SVCA, UTRCA and MNR&F. Orthoimagery flown in 2020. This map is illustrative only.

Do not rely on it as a precise indicator of routes, feature locations, nor as a guide to navigation.

Copyright © King's Printer 2023.



Last Modified 3/24/2023

Ashfield-Colborne-Wawanosh

DONNYBROOK LINE

BEECROFT LINE

LOT 28  
CON XII

LOT 29  
CON XII

LOT 30  
CON XII

AG1

AG1

AG1

AG1

AG1

AG1-3

NE2

NE1

NE1 → NE2

NE2

AG1

AG4

AG1

AG4

AG4 → NE2  
NE2

NE2

NE2 → AG1

AG1

NE2

NE1

NE1 → NE2

NE2

NE2 → AG1

AG1 → NE2

NE2

AG1 → NE2

NE2

AG1 → NE2

NE2

AG1 → NE2

AG1

NE2

AG1

AG1 → NE2

NE1 → NE2

AG1

AG1 → NE2

NE2

NE1

AG1 → NE2

AG1

AG1 → NE2

NE2 → AG1

NE2 → AG1

NE1 → AG1

AG1

NE2 → AG1

AG1 → NE2

NE2 → AG1

AG1

AG1 → NE2

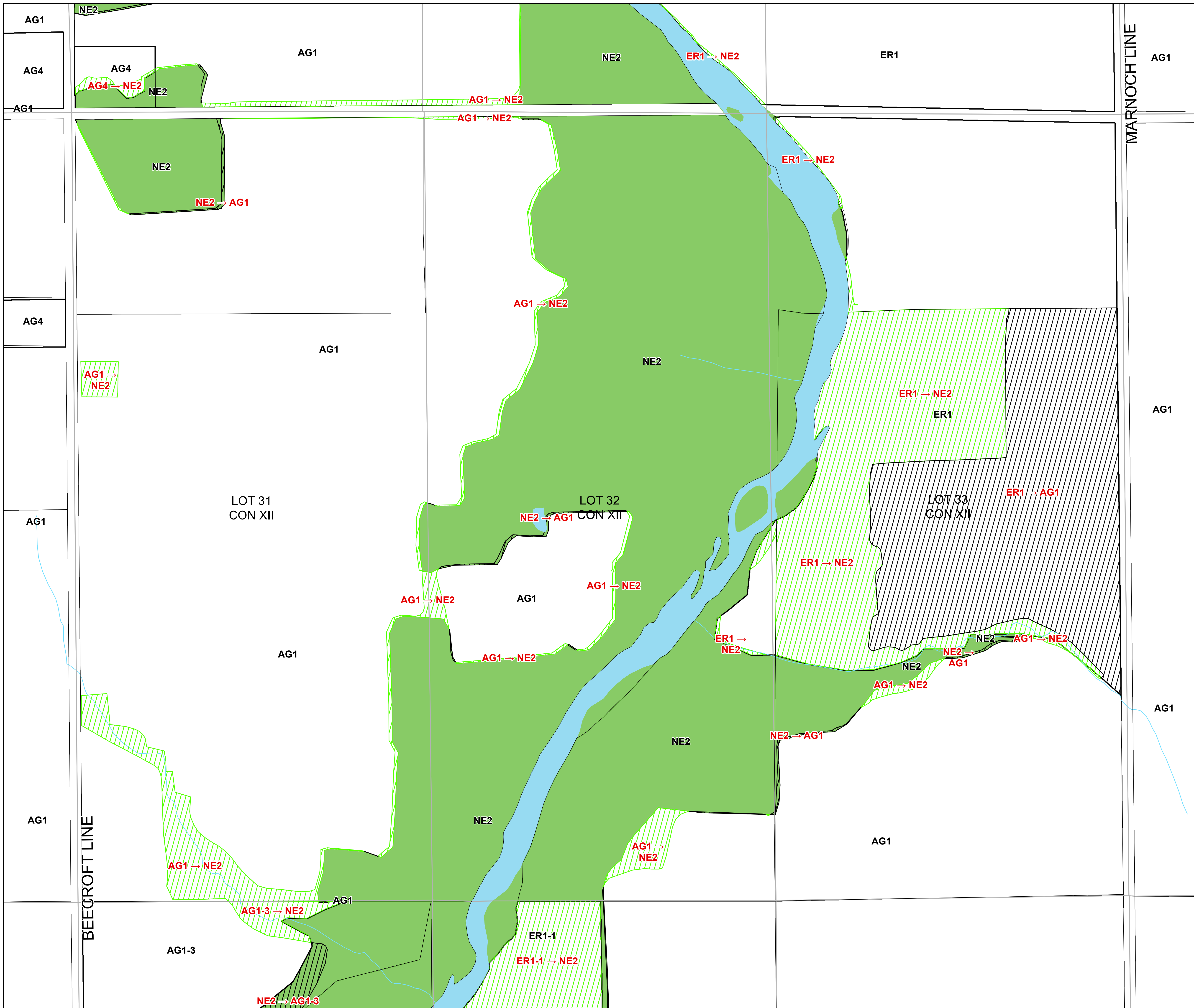
NE2 → AG1

NE2 → AG1

NE1

NE1 → NE2

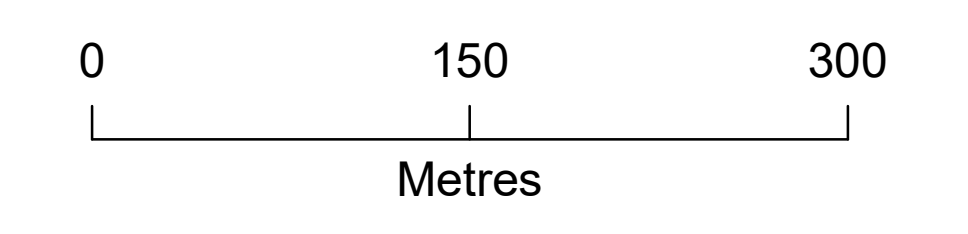
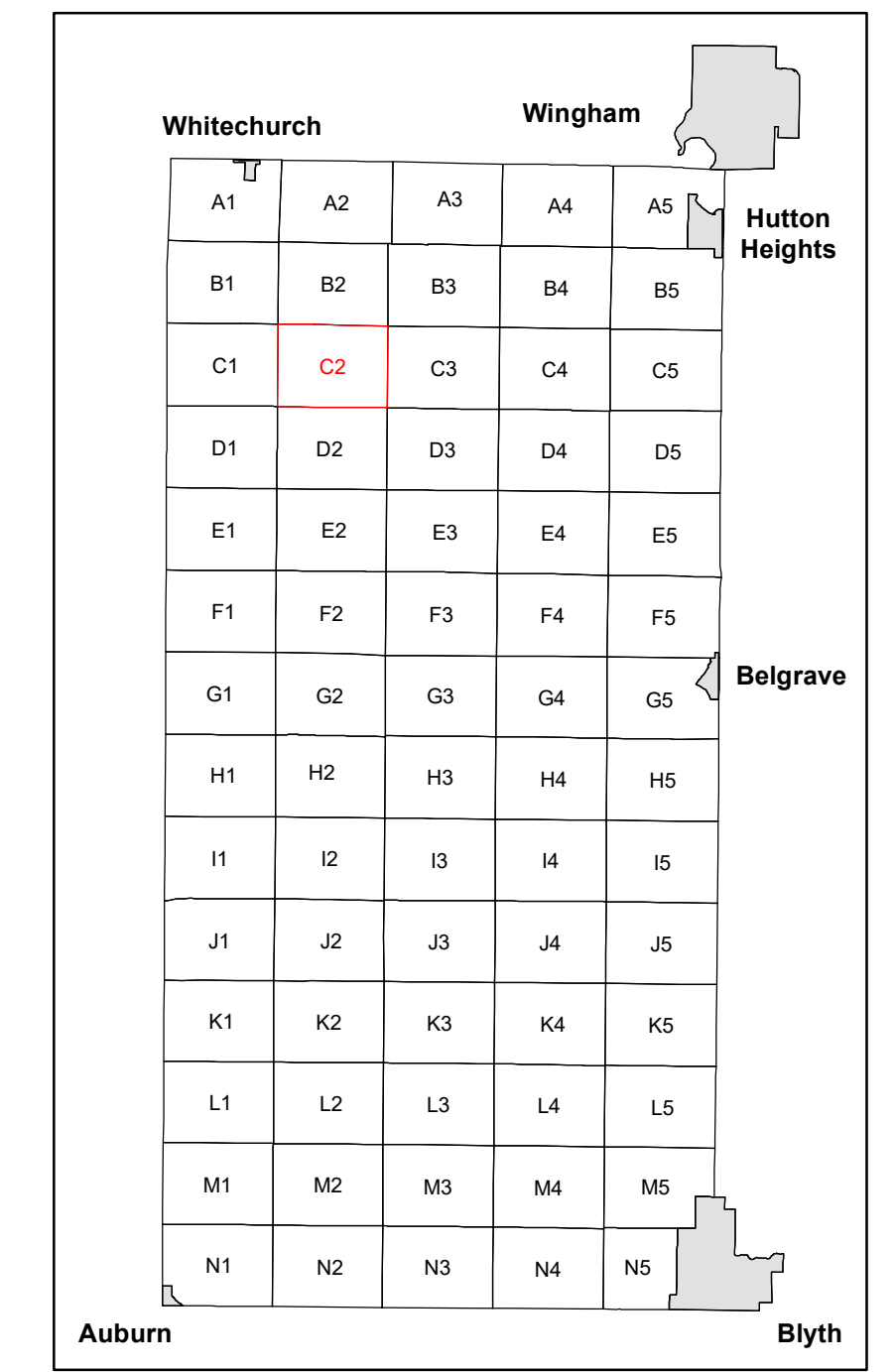
AG1 → NE2



# TOWNSHIP OF NORTH HURON ZONING BY-LAW

## C2

- Municipal Boundary
- Lots and Concessions
- Property Boundary
- River / Stream
- Waterbody
- Proposed Change to Zone
- Proposed Change to Natural Environment Zone
- Zone
- Zone - NE1
- Zone - NE2



1:3,000

Produced by the County of Huron GIS Services with data supplied under License by Members of the Ontario Geospatial Data Exchange, MVCA, ABCA, SVCA, UTRCA and MNR&F. Orthoimagery flown in 2020. This map is illustrative only.

Do not rely on it as a precise indicator of routes, feature locations, nor as a guide to navigation.











Copyright © King's Printer 2023.

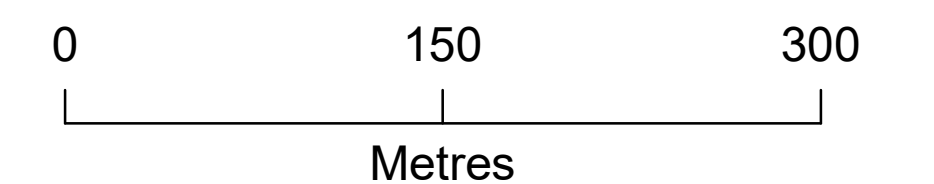
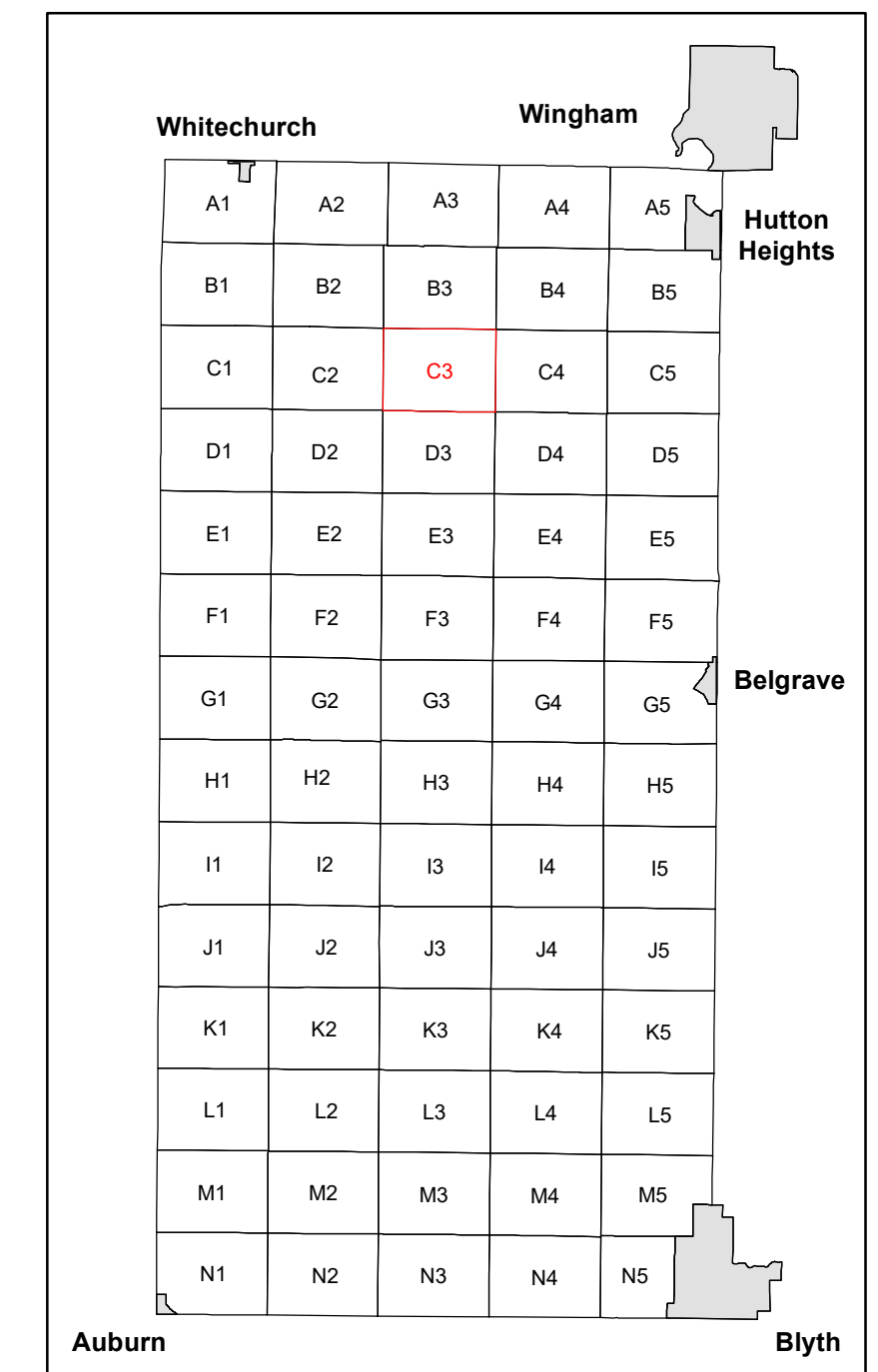


Last Modified 3/24/2023

# TOWNSHIP OF NORTH HURON ZONING BY-LAW

## C3

-  Municipal Boundary
-  Lots and Concessions
-  Property Boundary
-  River / Stream
-  Waterbody
-  Proposed Change to Zone
-  Proposed Change to Natural Environment Zone
-  Zone
-  Zone - NE1
-  Zone - NE2



1:3,000

Produced by the County of Huron GIS Services with data supplied under License by Members of the Ontario Geospatial Data Exchange, MVCA, ABCA, SVCA, UTRCA and MNR&F. Orthoimagery flown in 2020. This map is illustrative only.

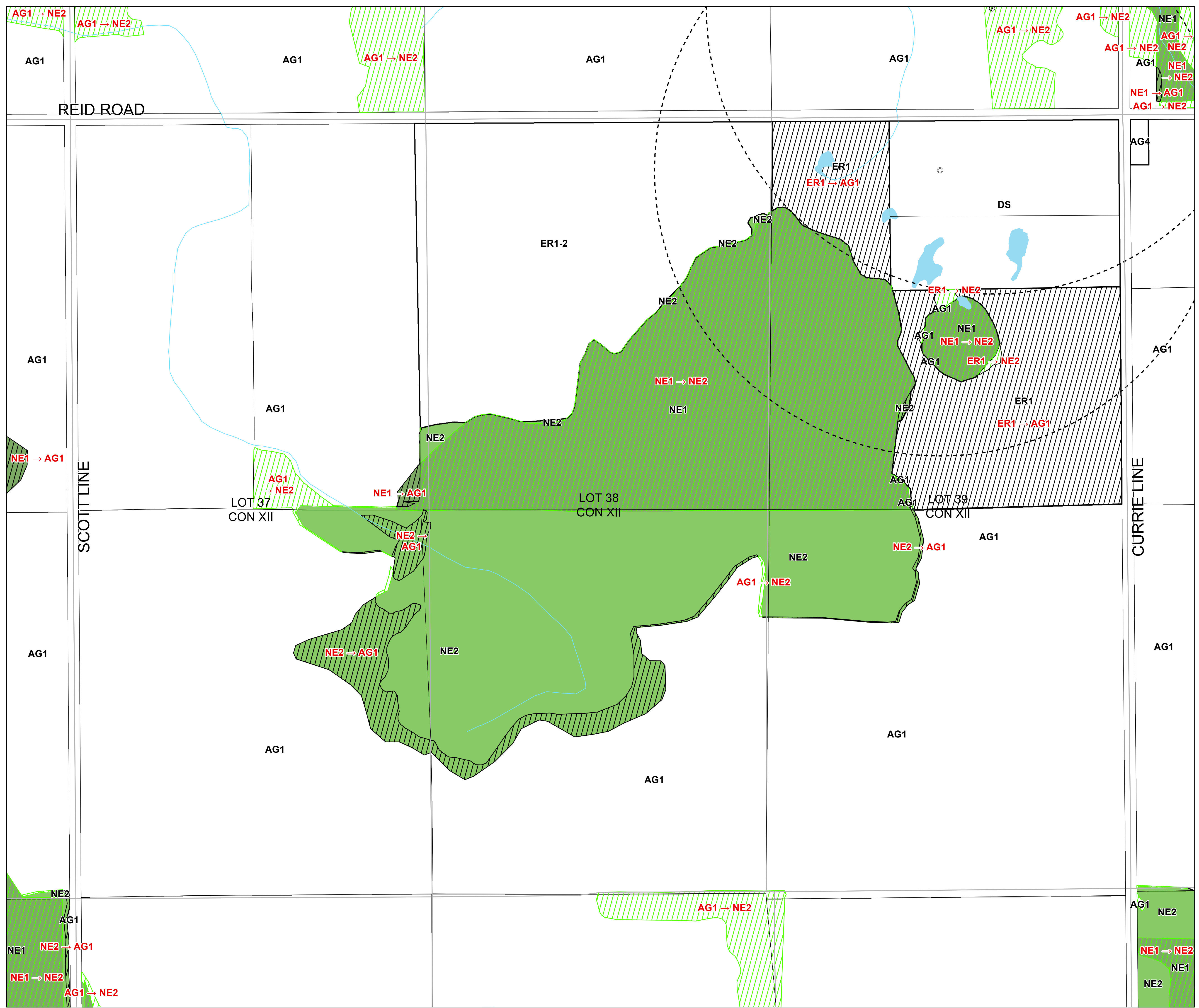
Do not rely on it as a precise indicator of routes, feature locations, nor as a guide to navigation.

Copyright © King's Printer 2023.



Last Modified 3/24/2023

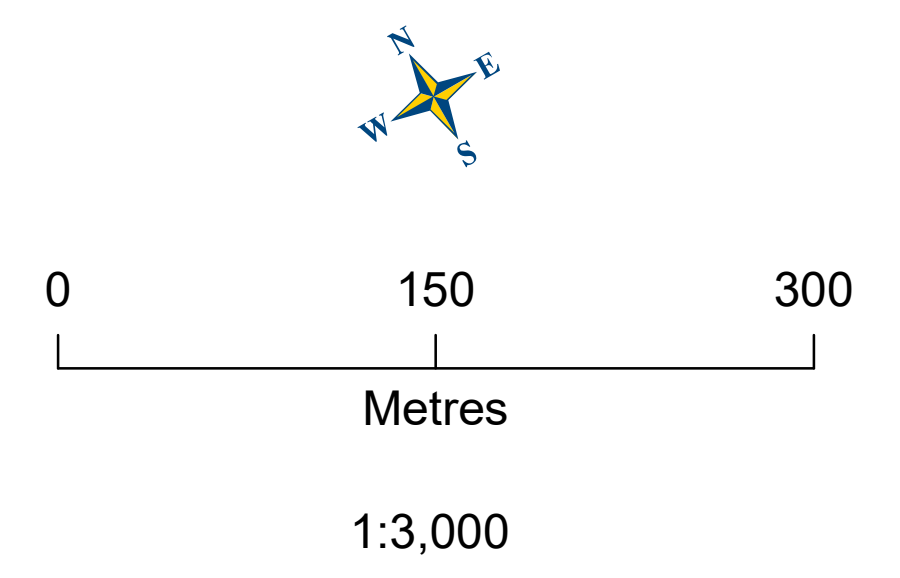
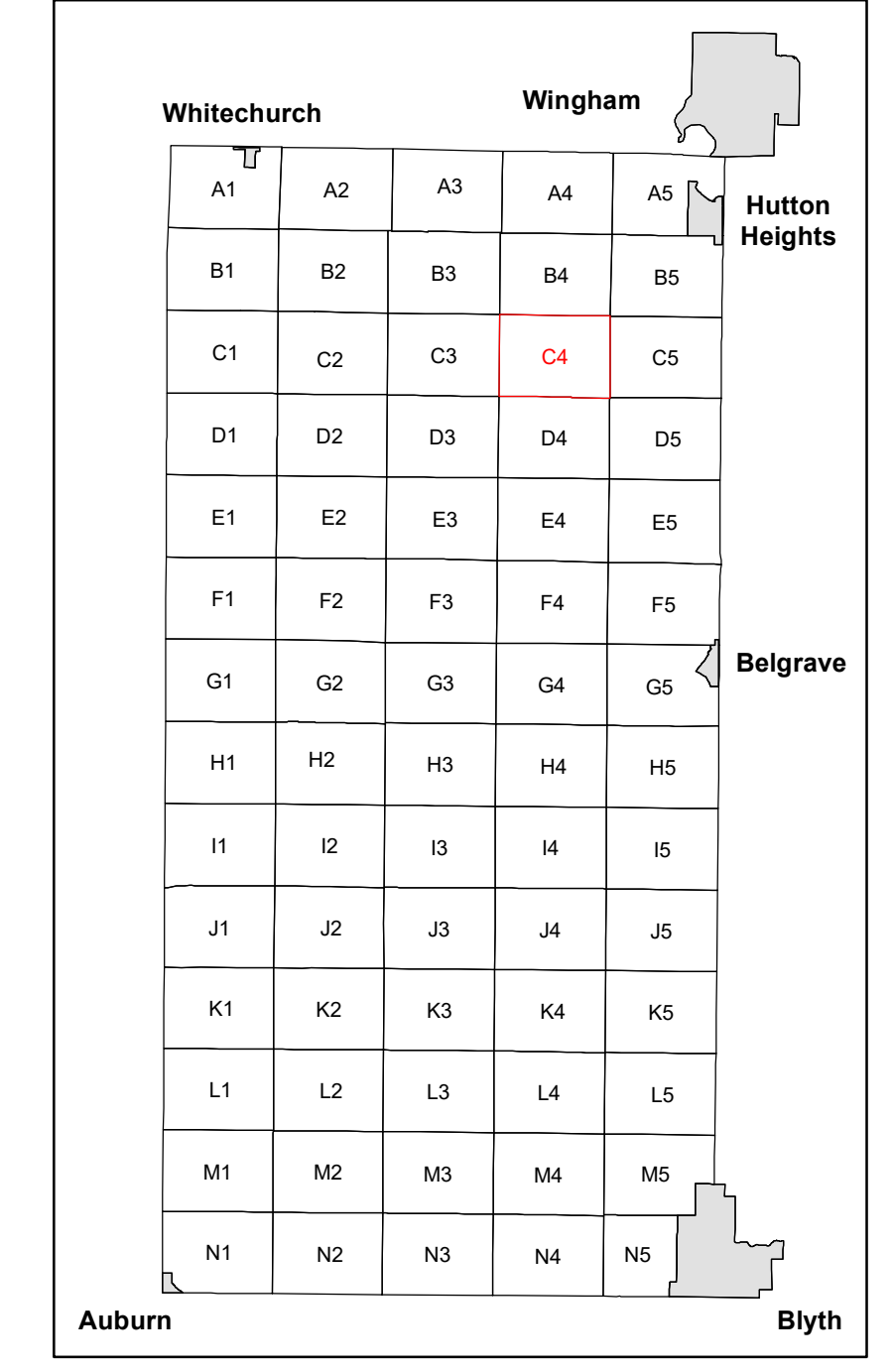




# TOWNSHIP OF NORTH HURON ZONING BY-LAW

## C4

- Municipal Boundary
- Lots and Concessions
- Property Boundary
- River / Stream
- Waterbody
- Proposed Change to Zone
- Proposed Change to Natural Environment Zone
- Zone
- Zone - NE1
- Zone - NE2



Produced by the County of Huron GIS Services with data supplied under License by Members of the Ontario Geospatial Data Exchange, MVCA, ABCA, SVCA, UTRCA and MNR&F. Orthoimagery flown in 2020. This map is illustrative only.

Do not rely on it as a precise indicator of routes, feature locations, nor as a guide to navigation.











Copyright © King's Printer 2023.

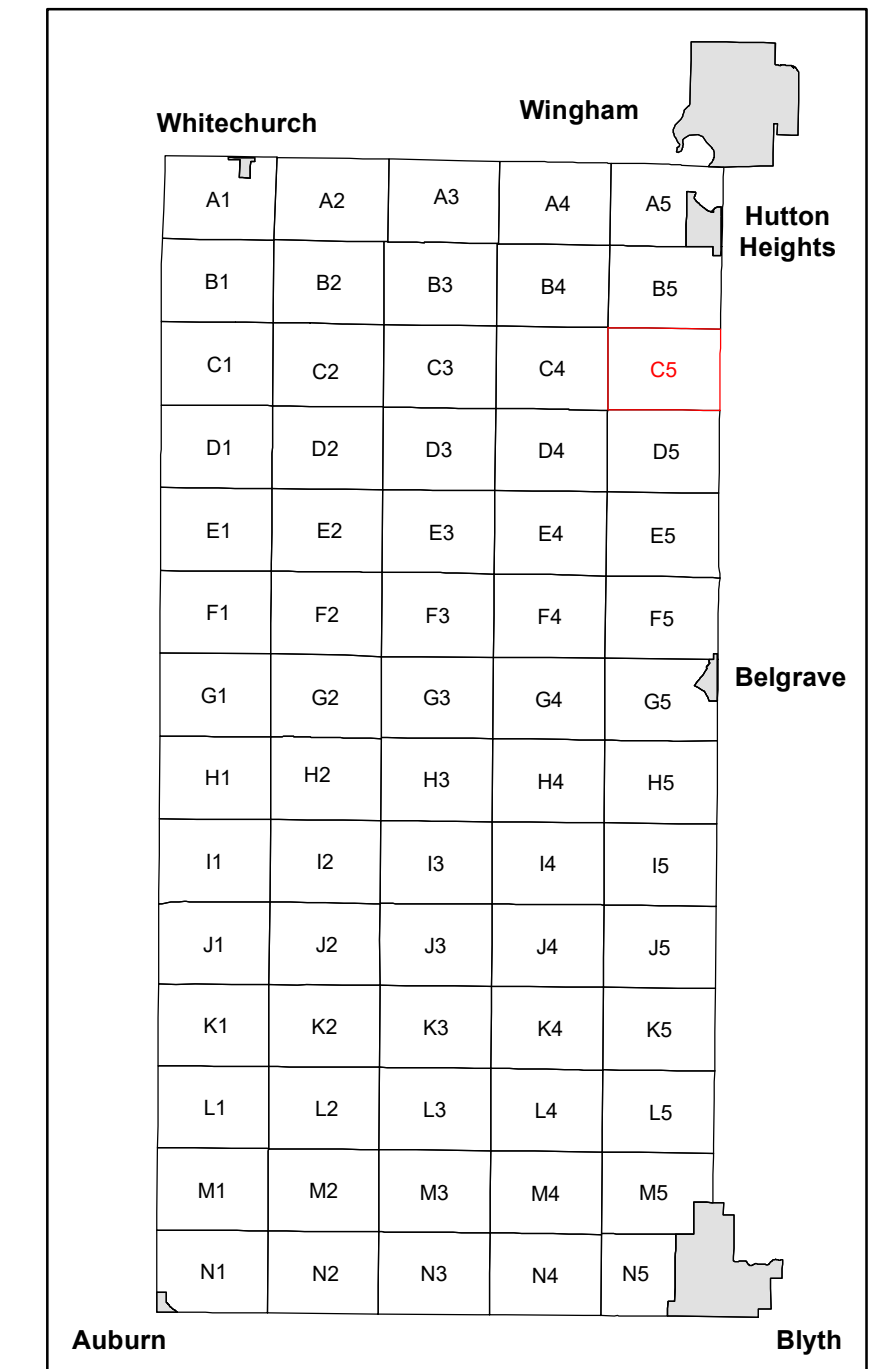


Last Modified 3/24/2023

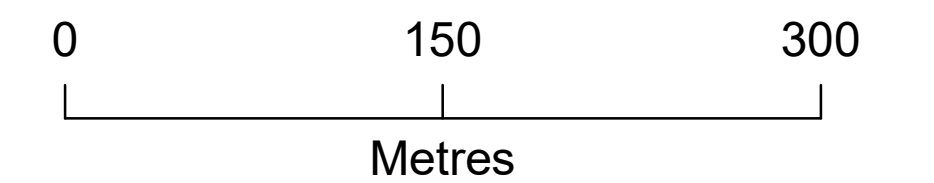
# TOWNSHIP OF NORTH HURON ZONING BY-LAW

## C5

-  Municipal Boundary
-  Lots and Concessions
-  Property Boundary
-  River / Stream
-  Waterbody
-  Proposed Change to Zone
-  Proposed Change to Natural Environment Zone
-  Zone
-  Zone - NE1
-  Zone - NE2



Whitechurch					Wingham					
A1	A2	A3	A4	A5	B1	B2	B3	B4	B5	Hutton Heights
B1	B2	B3	B4	B5	C1	C2	C3	C4	C5	
D1	D2	D3	D4	D5	E1	E2	E3	E4	E5	
F1	F2	F3	F4	F5	G1	G2	G3	G4	G5	Belgrave
H1	H2	H3	H4	H5	I1	I2	I3	I4	I5	
J1	J2	J3	J4	J5	K1	K2	K3	K4	K5	
L1	L2	L3	L4	L5	M1	M2	M3	M4	M5	
N1	N2	N3	N4	N5						Auburn



1:3,000

Produced by the County of Huron GIS Services with data supplied under License by Members of the Ontario Geospatial Data Exchange, MVCA, ABCA, SVCA, UTRCA and MNR&F. Orthoimagery flown in 2020. This map is illustrative only.

Do not rely on it as a precise indicator of routes, feature locations, nor as a guide to navigation.

Copyright © King's Printer 2023.



Last Modified 3/24/2023

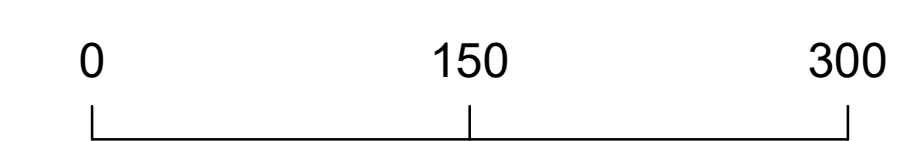


# TOWNSHIP OF NORTH HURON ZONING BY-LAW

## D1

- Municipal Boundary
- Lots and Concessions
- Property Boundary
- River / Stream
- Waterbody
- Proposed Change to Zone
- Proposed Change to Natural Environment Zone
- Zone
- Zone - NE1
- Zone - NE2

Whitechurch					Wingham					Hutton Heights
A1	A2	A3	A4	A5	A6	A7	A8	A9	A10	
B1	B2	B3	B4	B5	B6	B7	B8	B9	B10	
C1	C2	C3	C4	C5	C6	C7	C8	C9	C10	
D1	D2	D3	D4	D5	D6	D7	D8	D9	D10	
E1	E2	E3	E4	E5	E6	E7	E8	E9	E10	
F1	F2	F3	F4	F5	F6	F7	F8	F9	F10	
G1	G2	G3	G4	G5	G6	G7	G8	G9	G10	
H1	H2	H3	H4	H5	H6	H7	H8	H9	H10	
I1	I2	I3	I4	I5	I6	I7	I8	I9	I10	
J1	J2	J3	J4	J5	J6	J7	J8	J9	J10	
K1	K2	K3	K4	K5	K6	K7	K8	K9	K10	
L1	L2	L3	L4	L5	L6	L7	L8	L9	L10	
M1	M2	M3	M4	M5	M6	M7	M8	M9	M10	
N1	N2	N3	N4	N5	N6	N7	N8	N9	N10	
Auburn					Blyth					



1:3,000

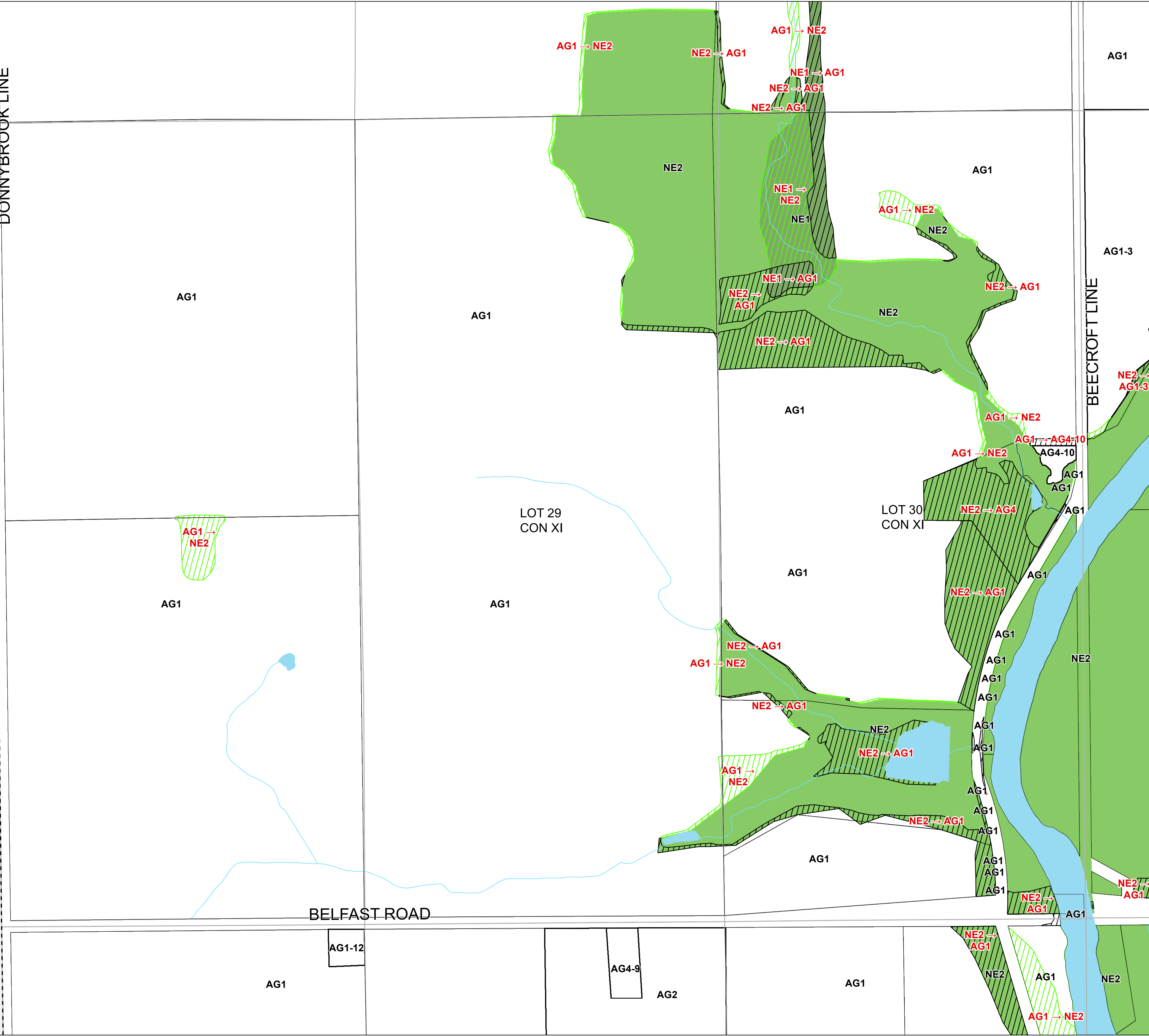
Produced by the County of Huron GIS Services with data supplied under License by Members of the Ontario Geospatial Data Exchange, MVCA, ABCA, SVCA, UTRCA and MNR&F. Orthoimagery flown in 2020. This map is illustrative only.

Do not rely on it as a precise indicator of routes, feature locations, nor as a guide to navigation.

Copyright © King's Printer 2023.



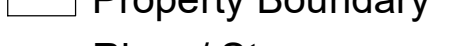









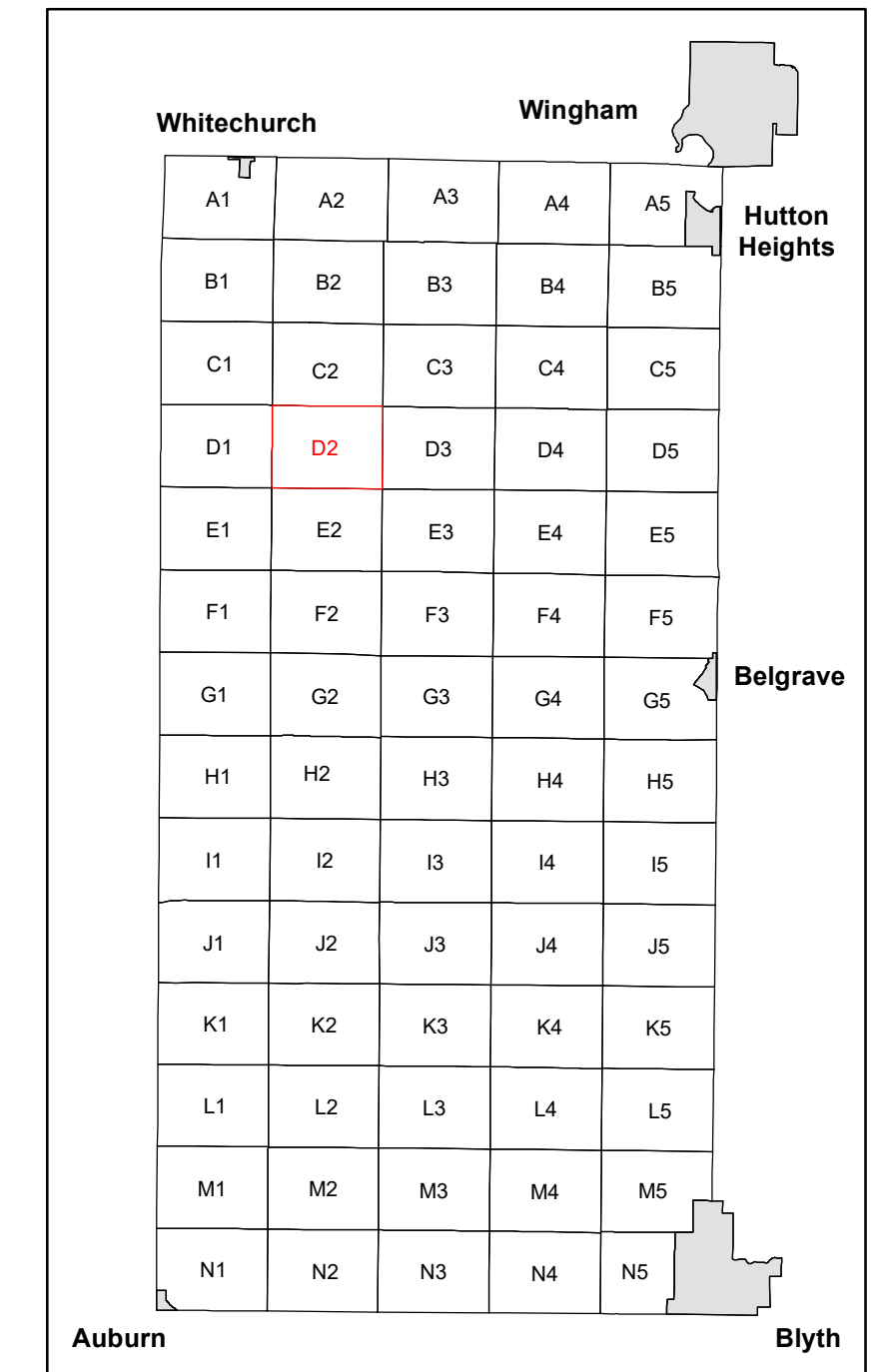
Last Modified 3/24/2023



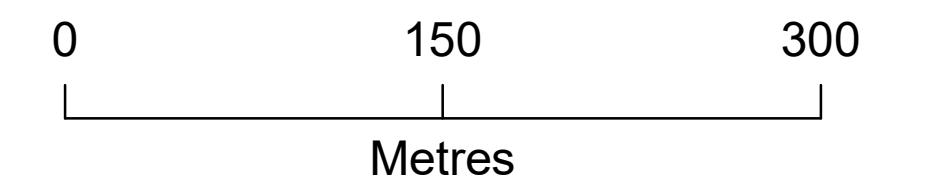
# TOWNSHIP OF NORTH HURON ZONING BY-LAW

## D2

-  Municipal Boundary
-  Lots and Concessions
-  Property Boundary
-  River / Stream
-  Waterbody
-  Proposed Change to Zone
-  Proposed Change to Natural Environment Zone
-  Zone
-  Zone - NE1
-  Zone - NE2



Whitechurch					Wingham					
A1	A2	A3	A4	A5	B1	B2	B3	B4	B5	Hutton Heights
C1	C2	C3	C4	C5	D1	D2	D3	D4	D5	
E1	E2	E3	E4	E5	F1	F2	F3	F4	F5	
G1	G2	G3	G4	G5	H1	H2	H3	H4	H5	Belgrave
I1	I2	I3	I4	I5	J1	J2	J3	J4	J5	
K1	K2	K3	K4	K5	L1	L2	L3	L4	L5	
M1	M2	M3	M4	M5	N1	N2	N3	N4	N5	Auburn
										Blyth



1:3,000

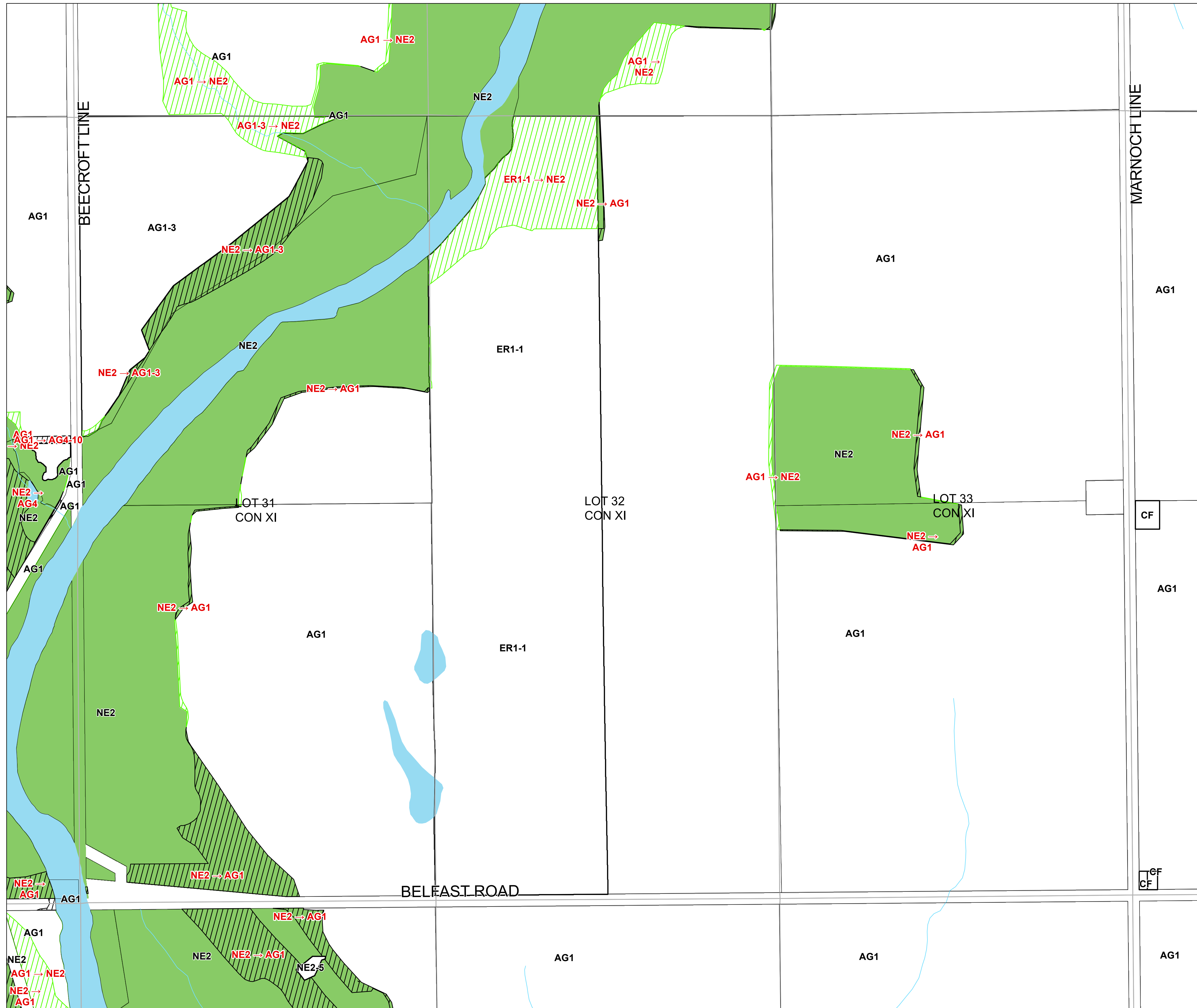
Produced by the County of Huron GIS Services with data supplied under License by Members of the Ontario Geospatial Data Exchange, MVCA, ABCA, SVCA, UTRCA and MNR&F. Orthoimagery flown in 2020. This map is illustrative only.

Do not rely on it as a precise indicator of routes, feature locations, nor as a guide to navigation.

Copyright © King's Printer 2023.













Last Modified 3/24/2023

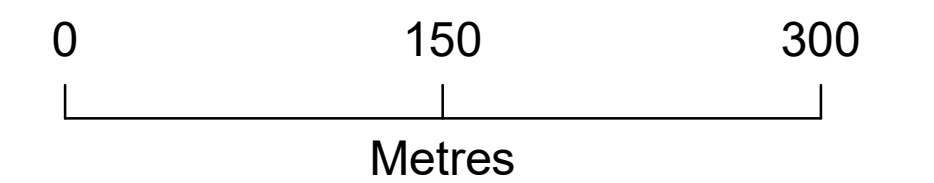
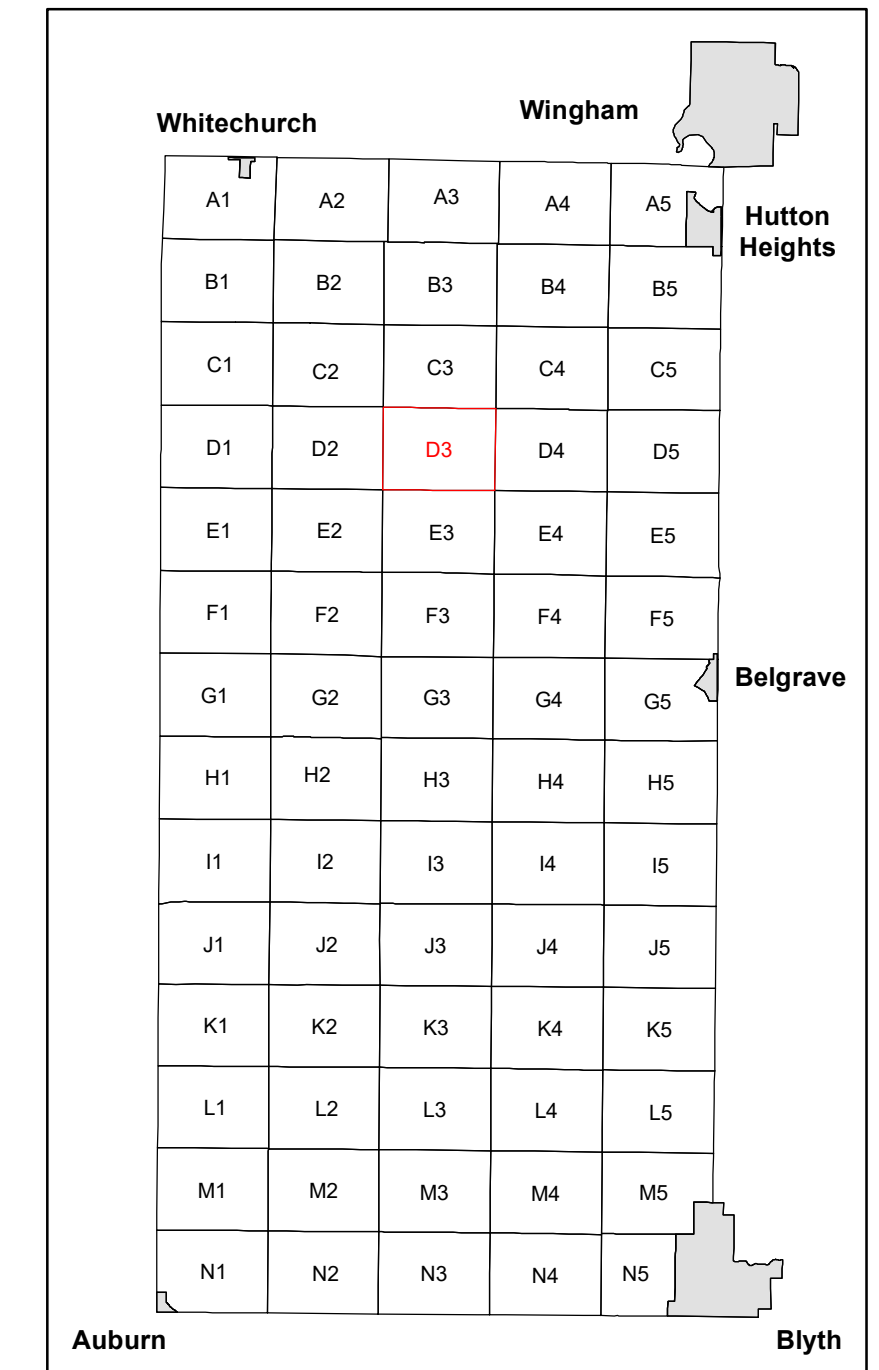




# TOWNSHIP OF NORTH HURON ZONING BY-LAW

## D3

-  Municipal Boundary
-  Lots and Concessions
-  Property Boundary
-  River / Stream
-  Waterbody
-  Proposed Change to Zone
-  Proposed Change to Natural Environment Zone
-  Zone
-  Zone - NE1
-  Zone - NE2



1:3,000

Produced by the County of Huron GIS Services with data supplied under License by Members of the Ontario Geospatial Data Exchange, MVCA, ABCA, SVCA, UTRCA and MNR&F. Orthoimagery flown in 2020. This map is illustrative only.

Do not rely on it as a precise indicator of routes, feature locations, nor as a guide to navigation.

Copyright © King's Printer 2023.


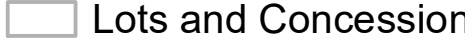










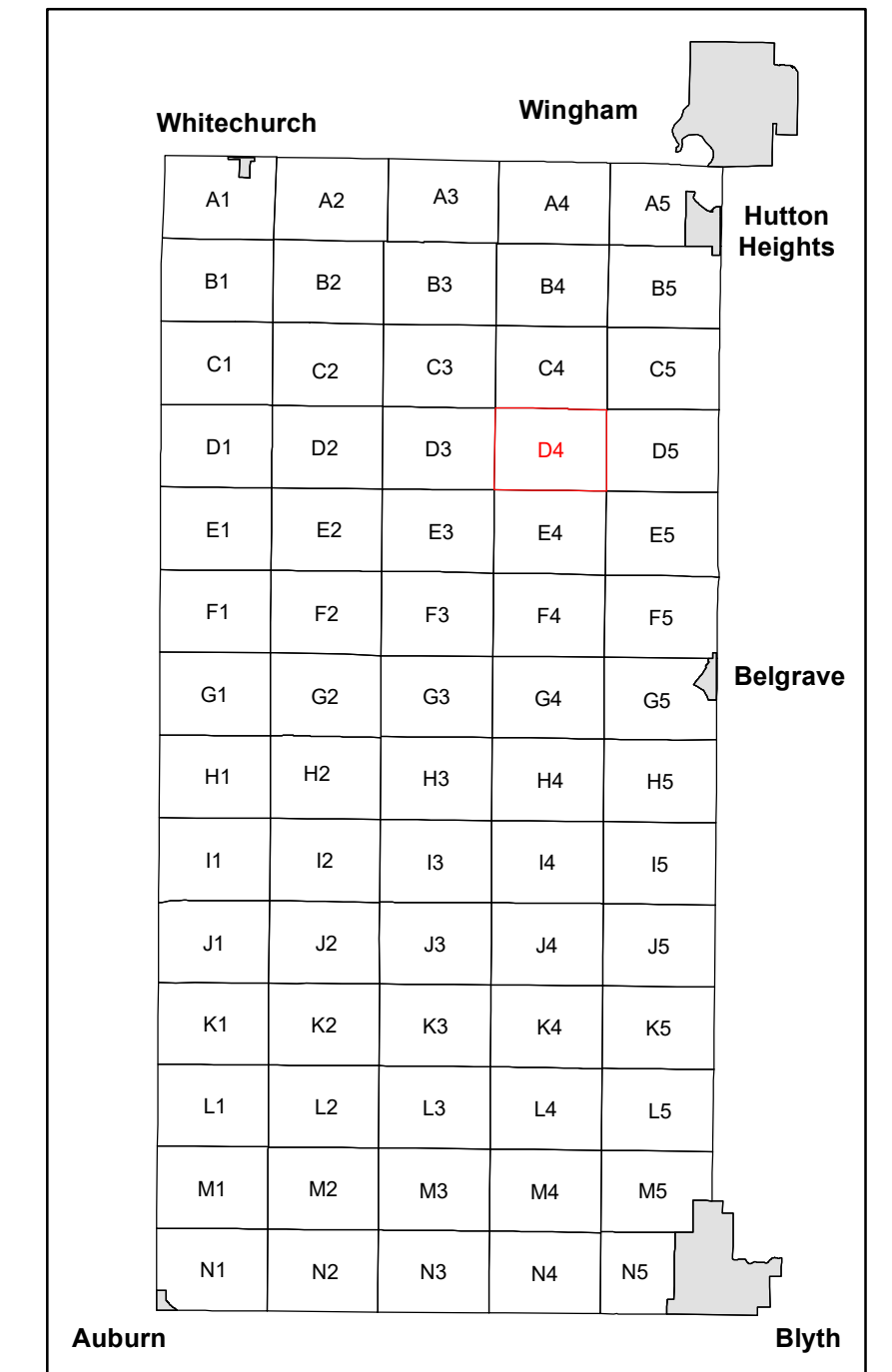
Last Modified 3/24/2023



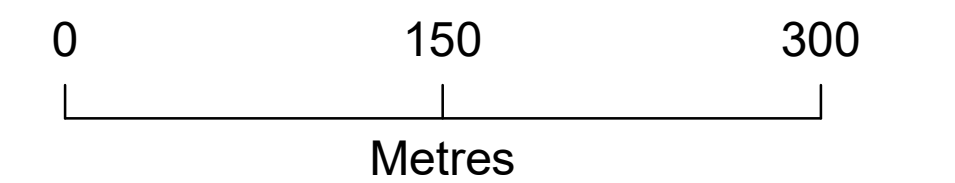
# TOWNSHIP OF NORTH HURON ZONING BY-LAW

## D4

-  Municipal Boundary
-  Lots and Concessions
-  Property Boundary
-  River / Stream
-  Waterbody
-  Proposed Change to Zone
-  Proposed Change to Natural Environment Zone
-  Zone
-  Zone - NE1
-  Zone - NE2



Whitechurch					Wingham					
A1	A2	A3	A4	A5						Hutton Heights
B1	B2	B3	B4	B5						
C1	C2	C3	C4	C5						
D1	D2	D3	D4	D5						
E1	E2	E3	E4	E5						
F1	F2	F3	F4	F5						
G1	G2	G3	G4	G5						Belgrave
H1	H2	H3	H4	H5						
I1	I2	I3	I4	I5						
J1	J2	J3	J4	J5						
K1	K2	K3	K4	K5						
L1	L2	L3	L4	L5						
M1	M2	M3	M4	M5						
N1	N2	N3	N4	N5						Blyth
Auburn										



1:3,000

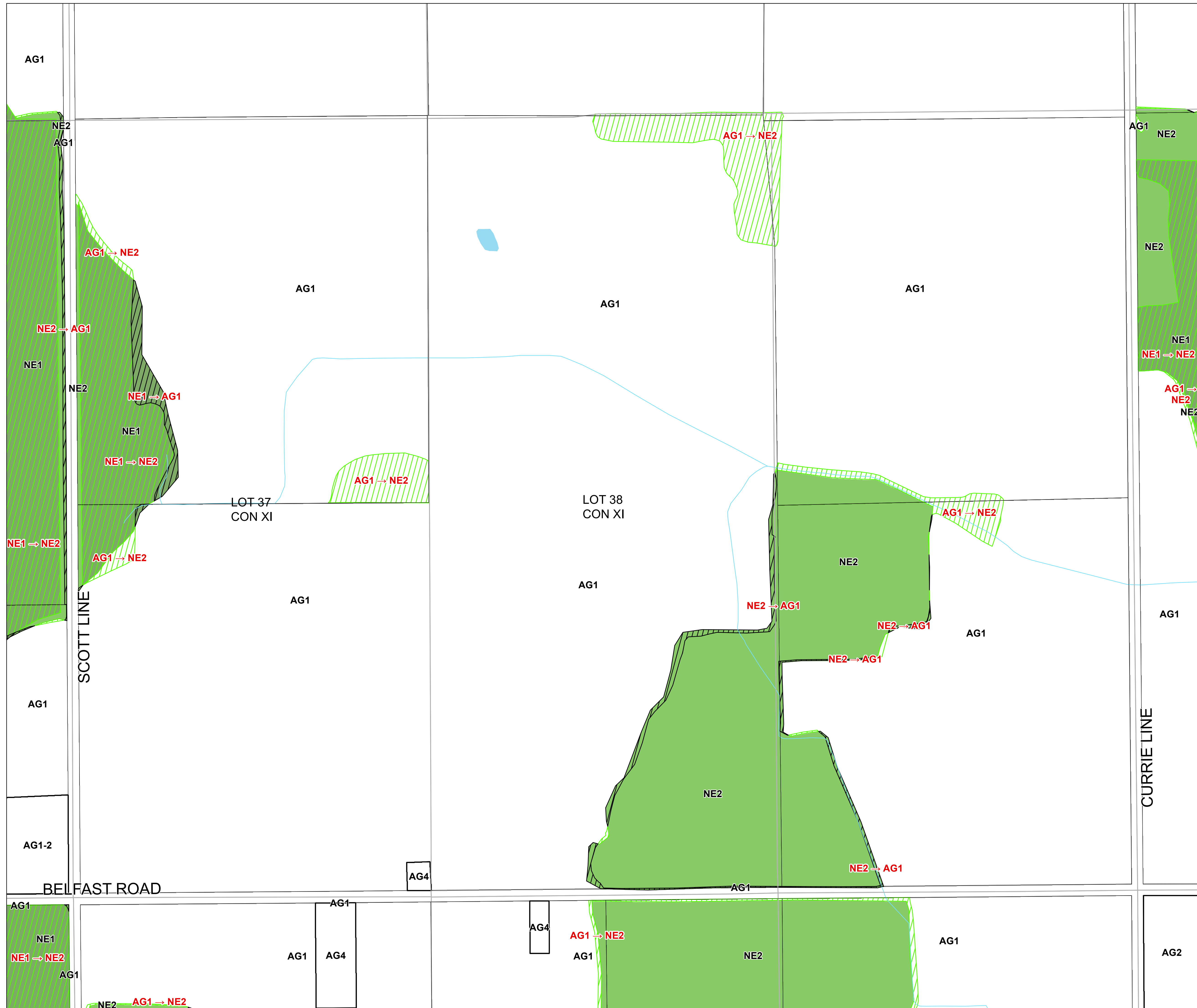
Produced by the County of Huron GIS Services with data supplied under License by Members of the Ontario Geospatial Data Exchange, MVCA, ABCA, SVCA, UTRCA and MNR&F. Orthoimagery flown in 2020. This map is illustrative only.

Do not rely on it as a precise indicator of routes, feature locations, nor as a guide to navigation.

Copyright © King's Printer 2023.


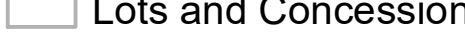
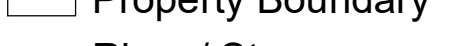









Last Modified 3/24/2023

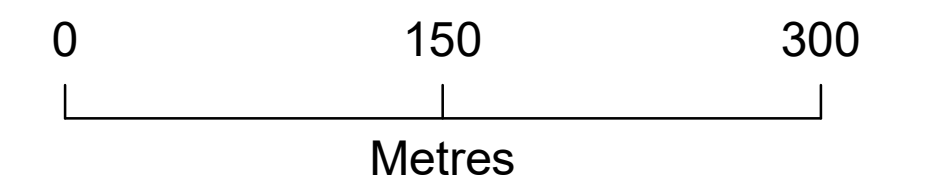


# TOWNSHIP OF NORTH HURON ZONING BY-LAW

## D5

-  Municipal Boundary
-  Lots and Concessions
-  Property Boundary
-  River / Stream
-  Waterbody
-  Proposed Change to Zone
-  Proposed Change to Natural Environment Zone
-  Zone
-  Zone - NE1
-  Zone - NE2

Whitechurch					Wingham					Hutton Heights
A1	A2	A3	A4	A5	B1	B2	B3	B4	B5	
C1	C2	C3	C4	C5	D1	D2	D3	D4	D5	
E1	E2	E3	E4	E5	F1	F2	F3	F4	F5	
G1	G2	G3	G4	G5	H1	H2	H3	H4	H5	Belgrave
I1	I2	I3	I4	I5	J1	J2	J3	J4	J5	
K1	K2	K3	K4	K5	L1	L2	L3	L4	L5	
M1	M2	M3	M4	M5	N1	N2	N3	N4	N5	Blyth



1:3,000

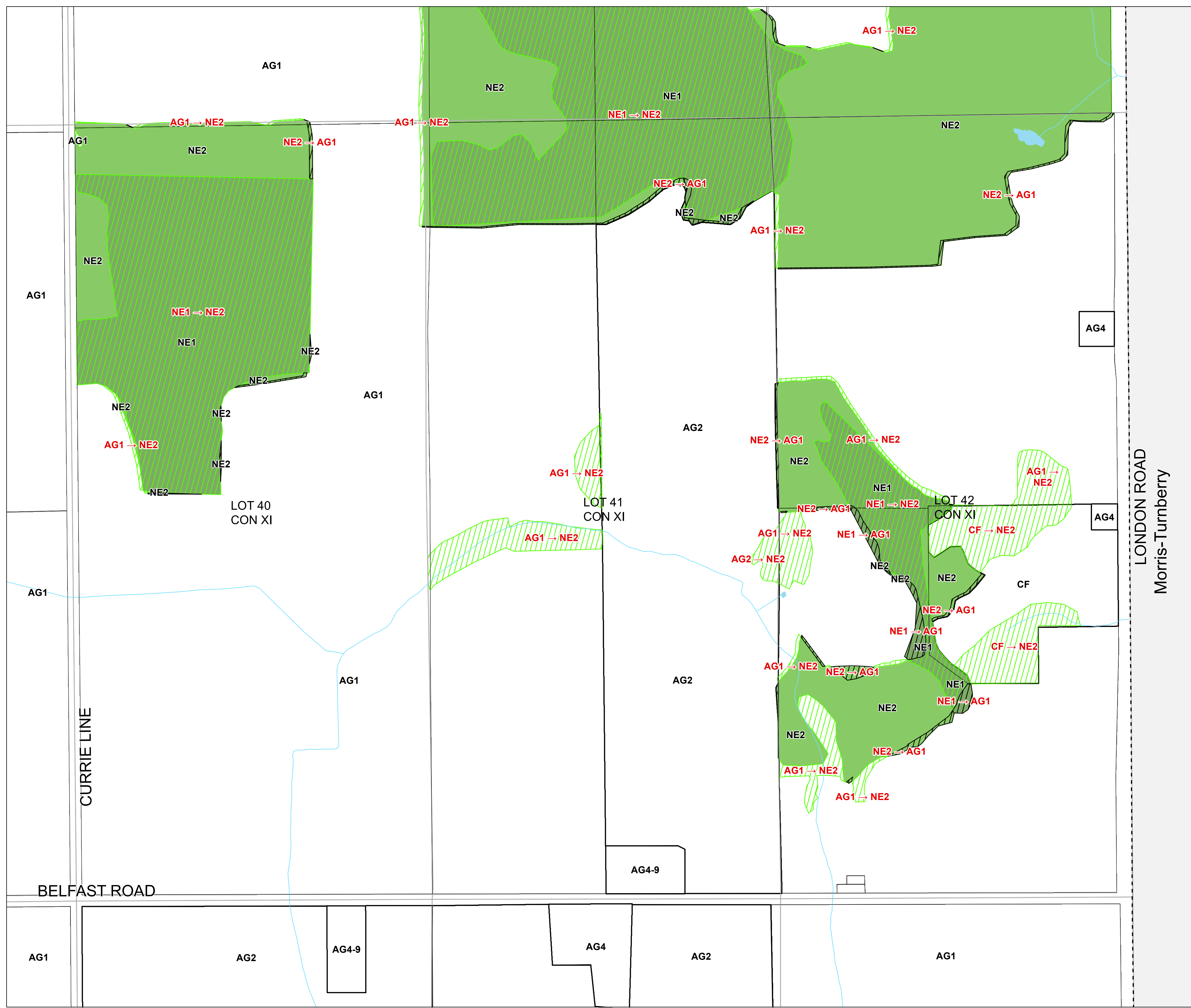
Produced by the County of Huron GIS Services with data supplied under License by Members of the Ontario Geospatial Data Exchange, MVCA, ABCA, SVCA, UTRCA and MNR&F. Orthoimagery flown in 2020. This map is illustrative only.

Do not rely on it as a precise indicator of routes, feature locations, nor as a guide to navigation.

Copyright © King's Printer 2023.













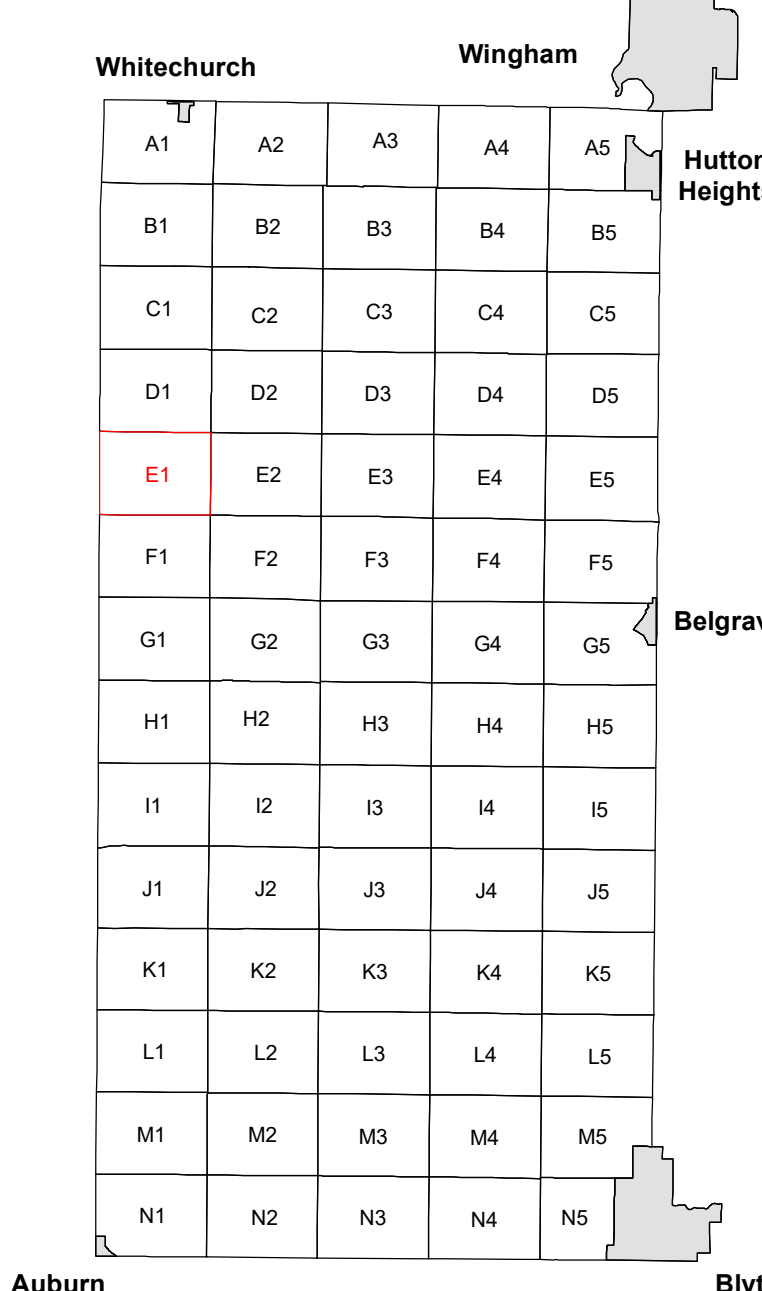
Last Modified 3/24/2023



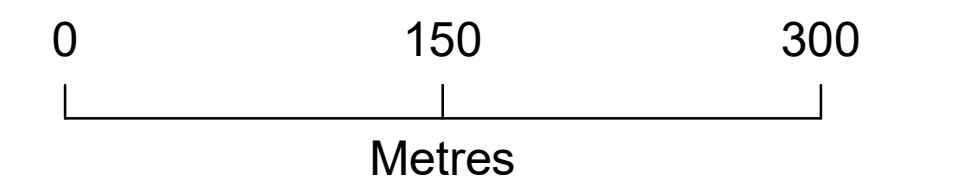
# TOWNSHIP OF NORTH HURON ZONING BY-LAW

## E1

-  Municipal Boundary
-  Lots and Concessions
-  Property Boundary
-  River / Stream
-  Waterbody
-  Proposed Change to Zone
-  Proposed Change to Natural Environment Zone
-  Zone
-  Zone - NE1
-  Zone - NE2



Whitechurch					Wingham					
A1	A2	A3	A4	A5						Hutton Heights
B1	B2	B3	B4	B5						
C1	C2	C3	C4	C5						
D1	D2	D3	D4	D5						
E1	E2	E3	E4	E5						
F1	F2	F3	F4	F5						Belgrave
G1	G2	G3	G4	G5						
H1	H2	H3	H4	H5						
I1	I2	I3	I4	I5						
J1	J2	J3	J4	J5						
K1	K2	K3	K4	K5						
L1	L2	L3	L4	L5						
M1	M2	M3	M4	M5						
N1	N2	N3	N4	N5						Auburn
										Blyth



1:3,000

Produced by the County of Huron GIS Services with data supplied under License by Members of the Ontario Geospatial Data Exchange, MVCA, ABCA, SVCA, UTRCA and MNR&F. Orthoimagery flown in 2020. This map is illustrative only.

Do not rely on it as a precise indicator of routes, feature locations, nor as a guide to navigation.

Copyright © King's Printer 2023.













Last Modified 3/24/2023

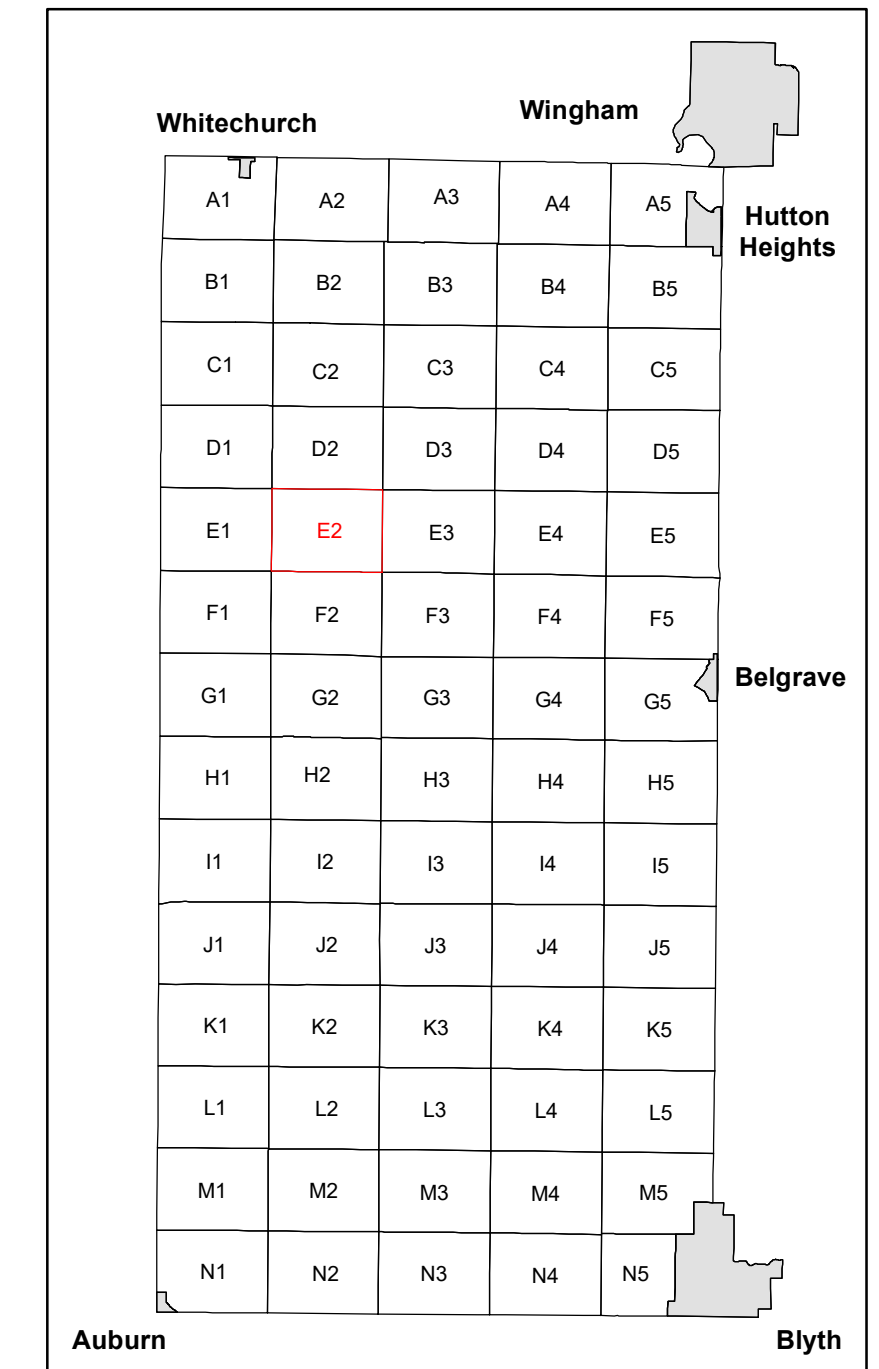


Ashfield-Colborne-Wawanosh

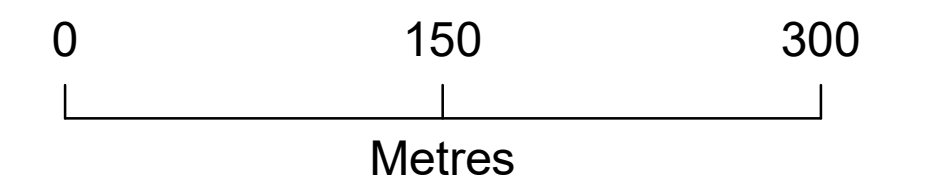
# TOWNSHIP OF NORTH HURON ZONING BY-LAW

## E2

-  Municipal Boundary
-  Lots and Concessions
-  Property Boundary
-  River / Stream
-  Waterbody
-  Proposed Change to Zone
-  Proposed Change to Natural Environment Zone
-  Zone
-  Zone - NE1
-  Zone - NE2



Whitechurch					Wingham					
A1	A2	A3	A4	A5	A6	A7	A8	A9	A10	Hutton Heights
B1	B2	B3	B4	B5	B6	B7	B8	B9	B10	
C1	C2	C3	C4	C5	C6	C7	C8	C9	C10	
D1	D2	D3	D4	D5	D6	D7	D8	D9	D10	
E1	E2	E3	E4	E5	E6	E7	E8	E9	E10	
F1	F2	F3	F4	F5	F6	F7	F8	F9	F10	
G1	G2	G3	G4	G5	G6	G7	G8	G9	G10	Belgrave
H1	H2	H3	H4	H5	H6	H7	H8	H9	H10	
I1	I2	I3	I4	I5	I6	I7	I8	I9	I10	
J1	J2	J3	J4	J5	J6	J7	J8	J9	J10	
K1	K2	K3	K4	K5	K6	K7	K8	K9	K10	
L1	L2	L3	L4	L5	L6	L7	L8	L9	L10	
M1	M2	M3	M4	M5	M6	M7	M8	M9	M10	
N1	N2	N3	N4	N5	N6	N7	N8	N9	N10	Blyth
Auburn										



1:3,000

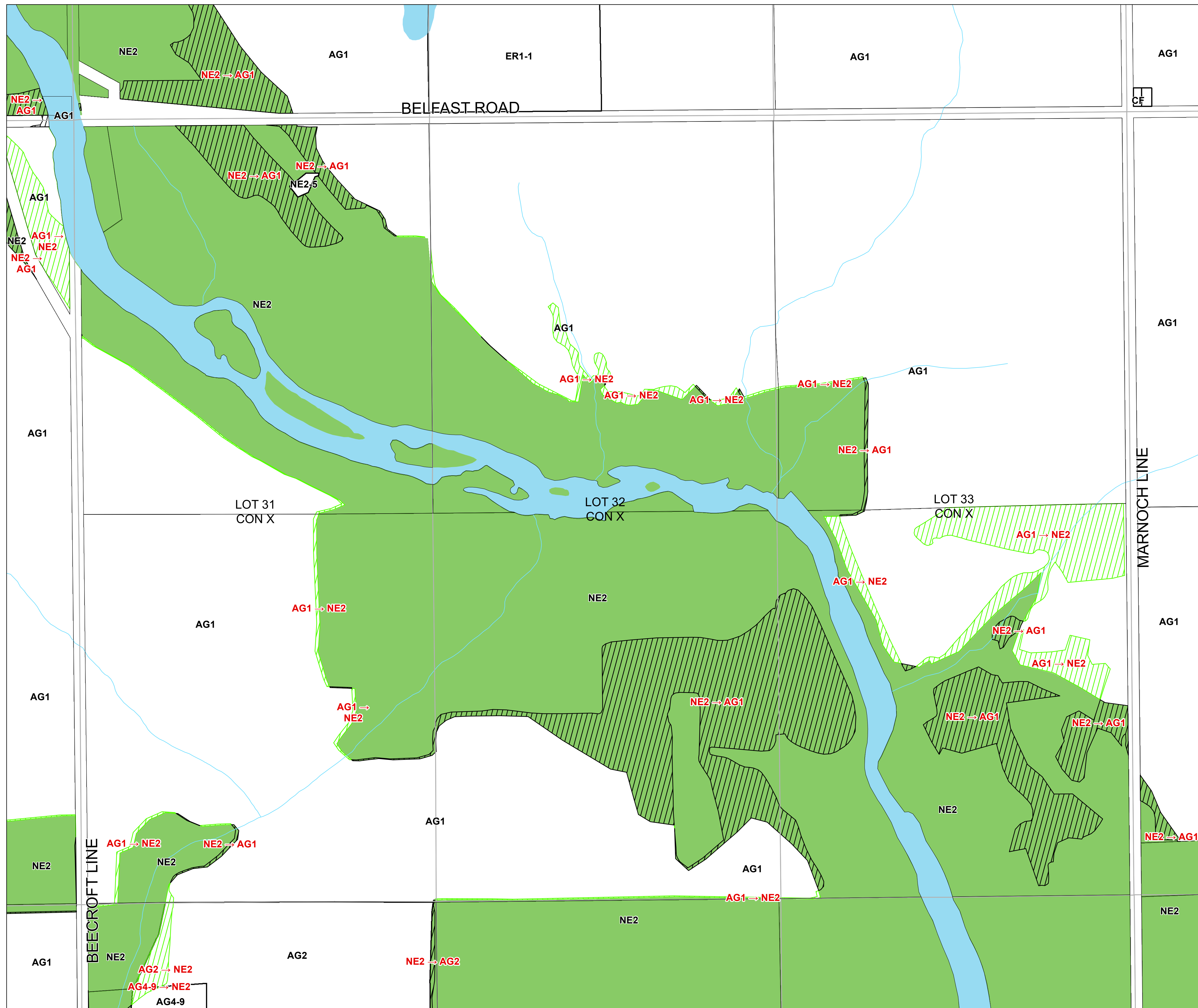
Produced by the County of Huron GIS Services with data supplied under License by Members of the Ontario Geospatial Data Exchange, MVCA, ABCA, SVCA, UTRCA and MNR&F. Orthoimagery flown in 2020. This map is illustrative only.

Do not rely on it as a precise indicator of routes, feature locations, nor as a guide to navigation.

Copyright © King's Printer 2023.


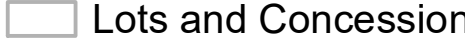










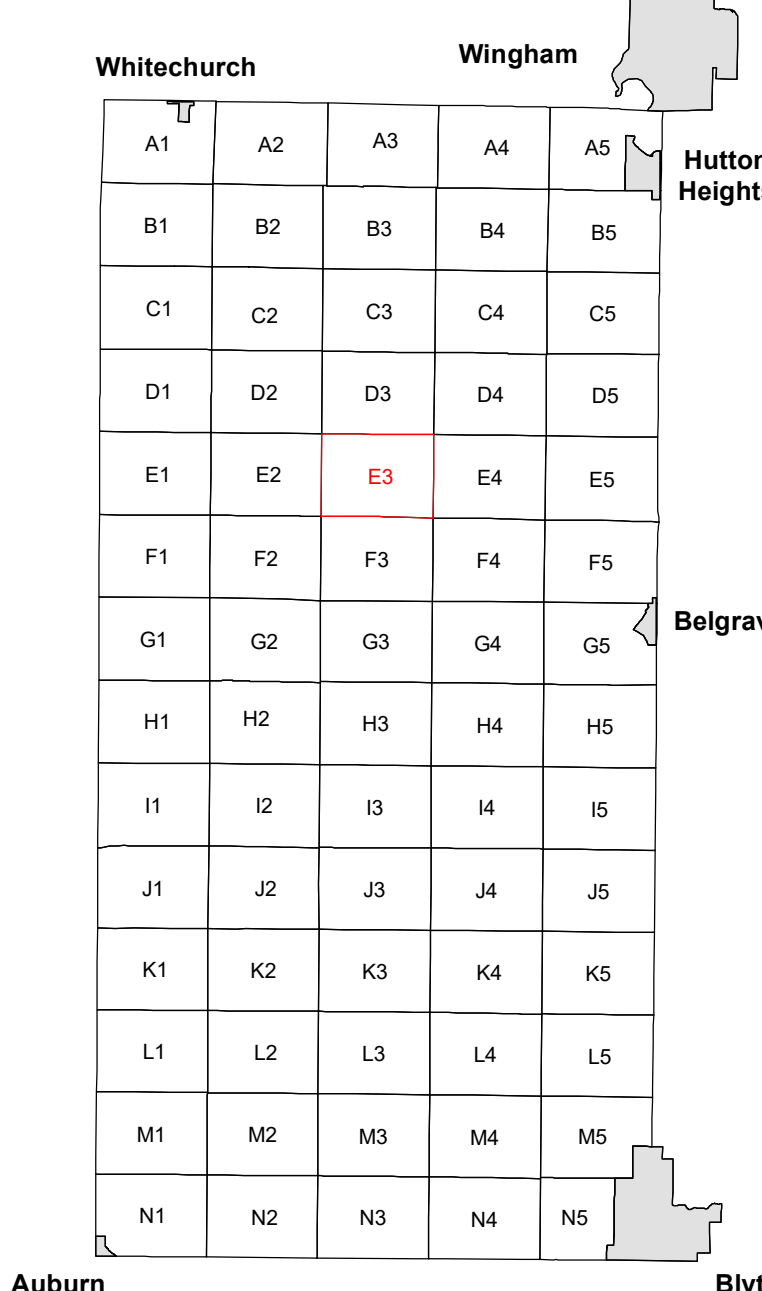
Last Modified 3/24/2023



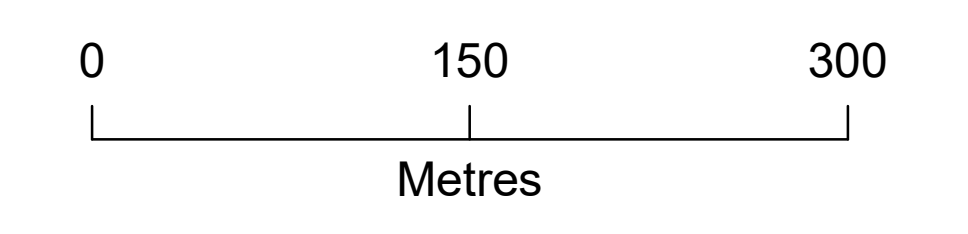
# TOWNSHIP OF NORTH HURON ZONING BY-LAW

## E3

-  Municipal Boundary
-  Lots and Concessions
-  Property Boundary
-  River / Stream
-  Waterbody
-  Proposed Change to Zone
-  Proposed Change to Natural Environment Zone
-  Zone
-  Zone - NE1
-  Zone - NE2



Whitechurch					Wingham					
A1	A2	A3	A4	A5	H1	H2	H3	H4	H5	Hutton Heights
B1	B2	B3	B4	B5						
C1	C2	C3	C4	C5						
D1	D2	D3	D4	D5						
E1	E2	E3	E4	E5						
F1	F2	F3	F4	F5						
G1	G2	G3	G4	G5						Belgrave
H1	H2	H3	H4	H5						
I1	I2	I3	I4	I5						
J1	J2	J3	J4	J5						
K1	K2	K3	K4	K5						
L1	L2	L3	L4	L5						
M1	M2	M3	M4	M5						
N1	N2	N3	N4	N5						Auburn
										Blyth



1:3,000

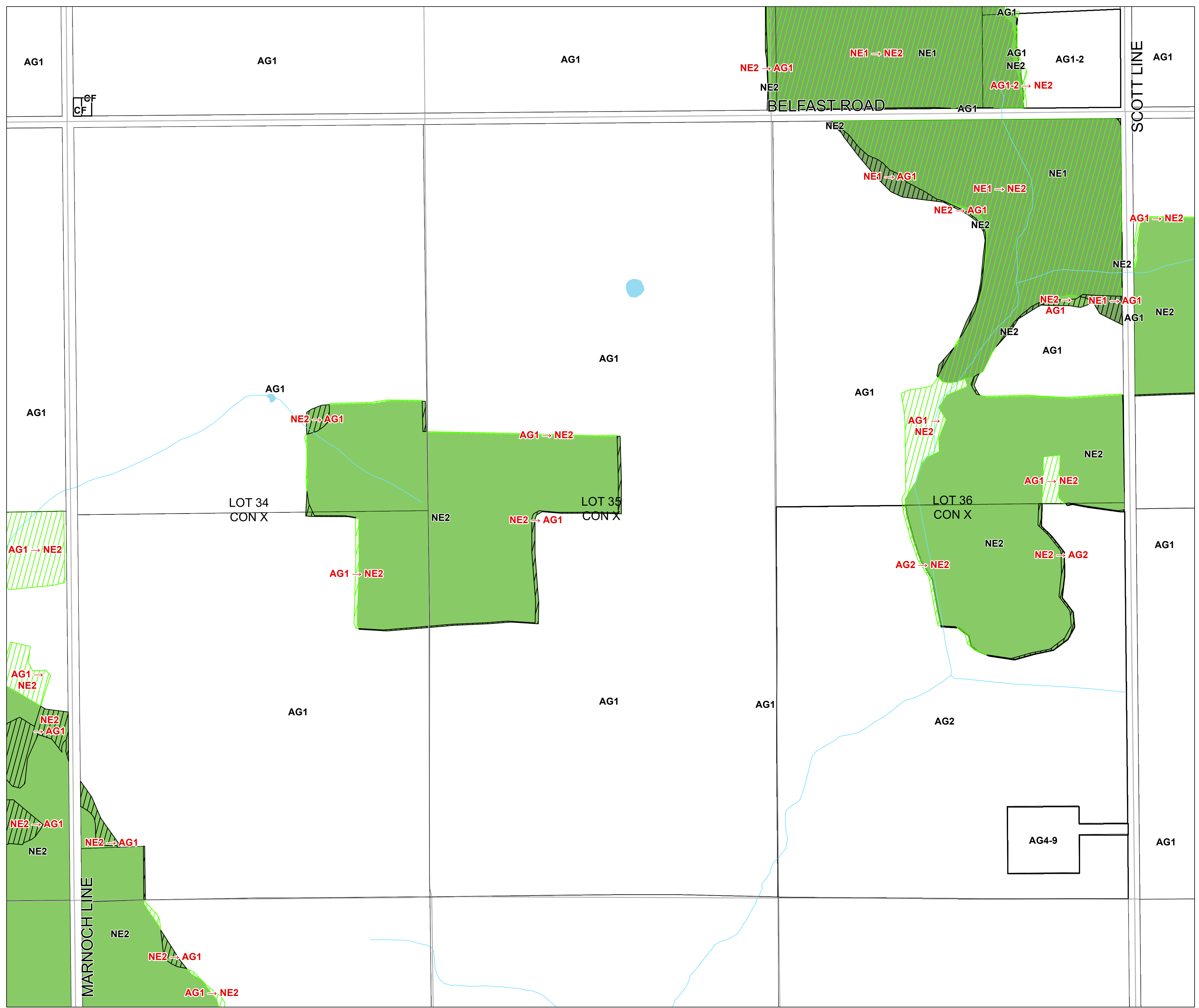
Produced by the County of Huron GIS Services with data supplied under License by Members of the Ontario Geospatial Data Exchange, MVCA, ABCA, SVCA, UTRCA and MNR&F. Orthoimagery flown in 2020. This map is illustrative only.

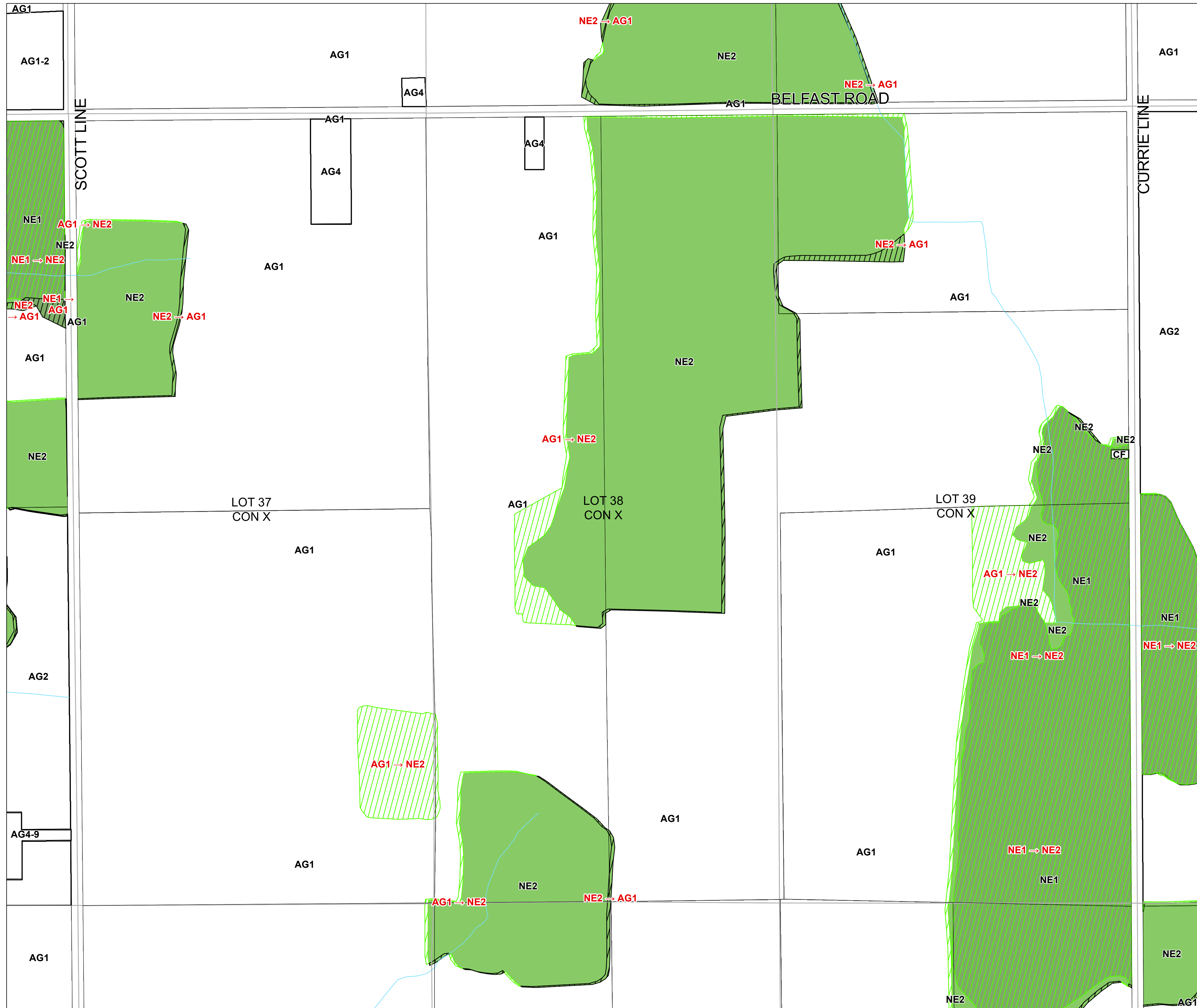
Do not rely on it as a precise indicator of routes, feature locations, nor as a guide to navigation.

Copyright © King's Printer 2023.



Last Modified 3/24/2023



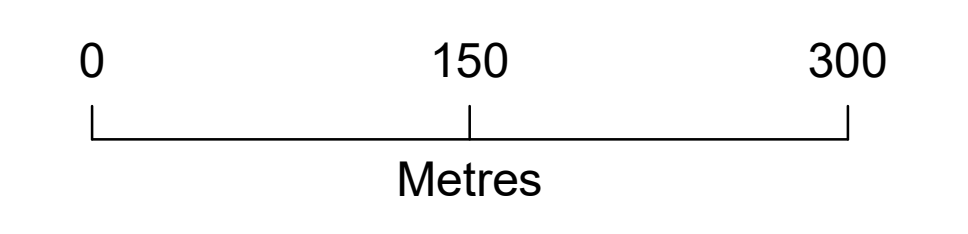


# TOWNSHIP OF NORTH HURON ZONING BY-LAW

## E4

- Municipal Boundary
- Lots and Concessions
- Property Boundary
- River / Stream
- Waterbody
- Proposed Change to Zone
- Proposed Change to Natural Environment Zone
- Zone
- Zone - NE1
- Zone - NE2

Whitechurch					Wingham					
A1	A2	A3	A4	A5	B1	B2	B3	B4	B5	Hutton Heights
B1	B2	B3	B4	B5	C1	C2	C3	C4	C5	
D1	D2	D3	D4	D5	E1	E2	E3	E4	E5	
F1	F2	F3	F4	F5	G1	G2	G3	G4	G5	Belgrave
H1	H2	H3	H4	H5	I1	I2	I3	I4	I5	
J1	J2	J3	J4	J5	K1	K2	K3	K4	K5	
L1	L2	L3	L4	L5	M1	M2	M3	M4	M5	
N1	N2	N3	N4	N5						Blyth



1:3,000

Produced by the County of Huron GIS Services with data supplied under License by Members of the Ontario Geospatial Data Exchange, MVCA, ABCA, SVCA, UTRCA and MNR&F. Orthoimagery flown in 2020. This map is illustrative only.

Do not rely on it as a precise indicator of routes, feature locations, nor as a guide to navigation.











Copyright © King's Printer 2023.

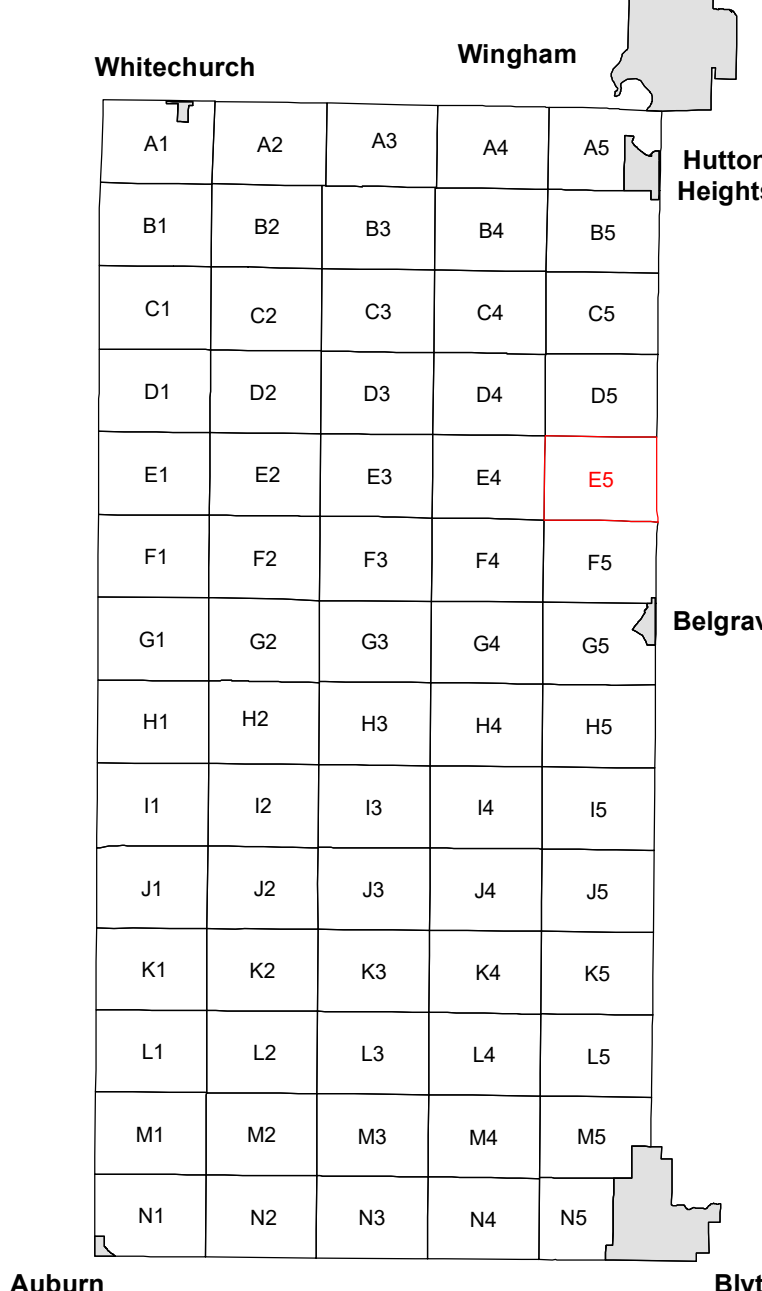


Last Modified 3/24/2023

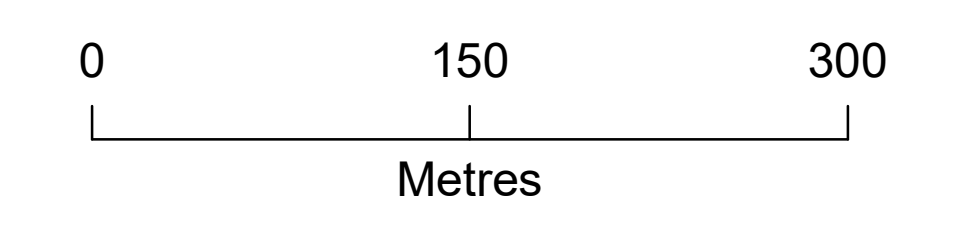
# TOWNSHIP OF NORTH HURON ZONING BY-LAW

## E5

-  Municipal Boundary
-  Lots and Concessions
-  Property Boundary
-  River / Stream
-  Waterbody
-  Proposed Change to Zone
-  Proposed Change to Natural Environment Zone
-  Zone
-  Zone - NE1
-  Zone - NE2



Whitechurch					Wingham					
A1	A2	A3	A4	A5						Hutton Heights
B1	B2	B3	B4	B5						
C1	C2	C3	C4	C5						
D1	D2	D3	D4	D5						
E1	E2	E3	E4	E5						
F1	F2	F3	F4	F5						
G1	G2	G3	G4	G5						Belgrave
H1	H2	H3	H4	H5						
I1	I2	I3	I4	I5						
J1	J2	J3	J4	J5						
K1	K2	K3	K4	K5						
L1	L2	L3	L4	L5						
M1	M2	M3	M4	M5						
N1	N2	N3	N4	N5						Blyth



1:3,000

Produced by the County of Huron GIS Services with data supplied under License by Members of the Ontario Geospatial Data Exchange, MVCA, ABCA, SVCA, UTRCA and MNR&F. Orthoimagery flown in 2020. This map is illustrative only.

Do not rely on it as a precise indicator of routes, feature locations, nor as a guide to navigation.

Copyright © King's Printer 2023.




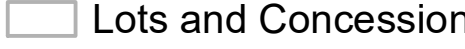








Last Modified 3/24/2023

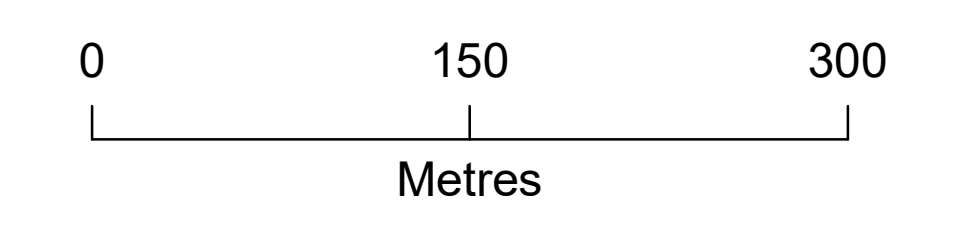
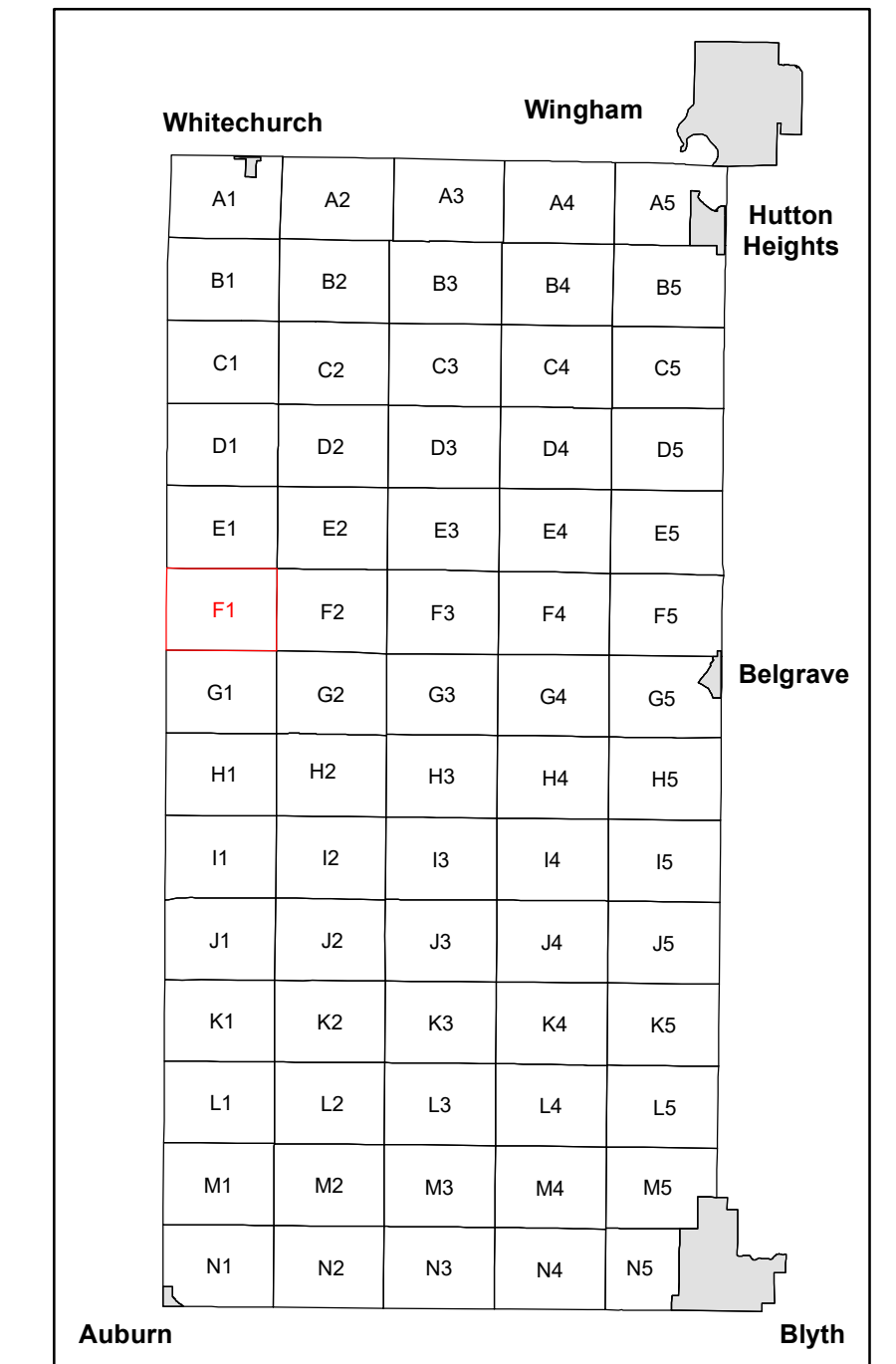




# TOWNSHIP OF NORTH HURON ZONING BY-LAW

## F1

-  Municipal Boundary
-  Lots and Concessions
-  Property Boundary
-  River / Stream
-  Waterbody
-  Proposed Change to Zone
-  Proposed Change to Natural Environment Zone
-  Zone
-  Zone - NE1
-  Zone - NE2



1:3,000

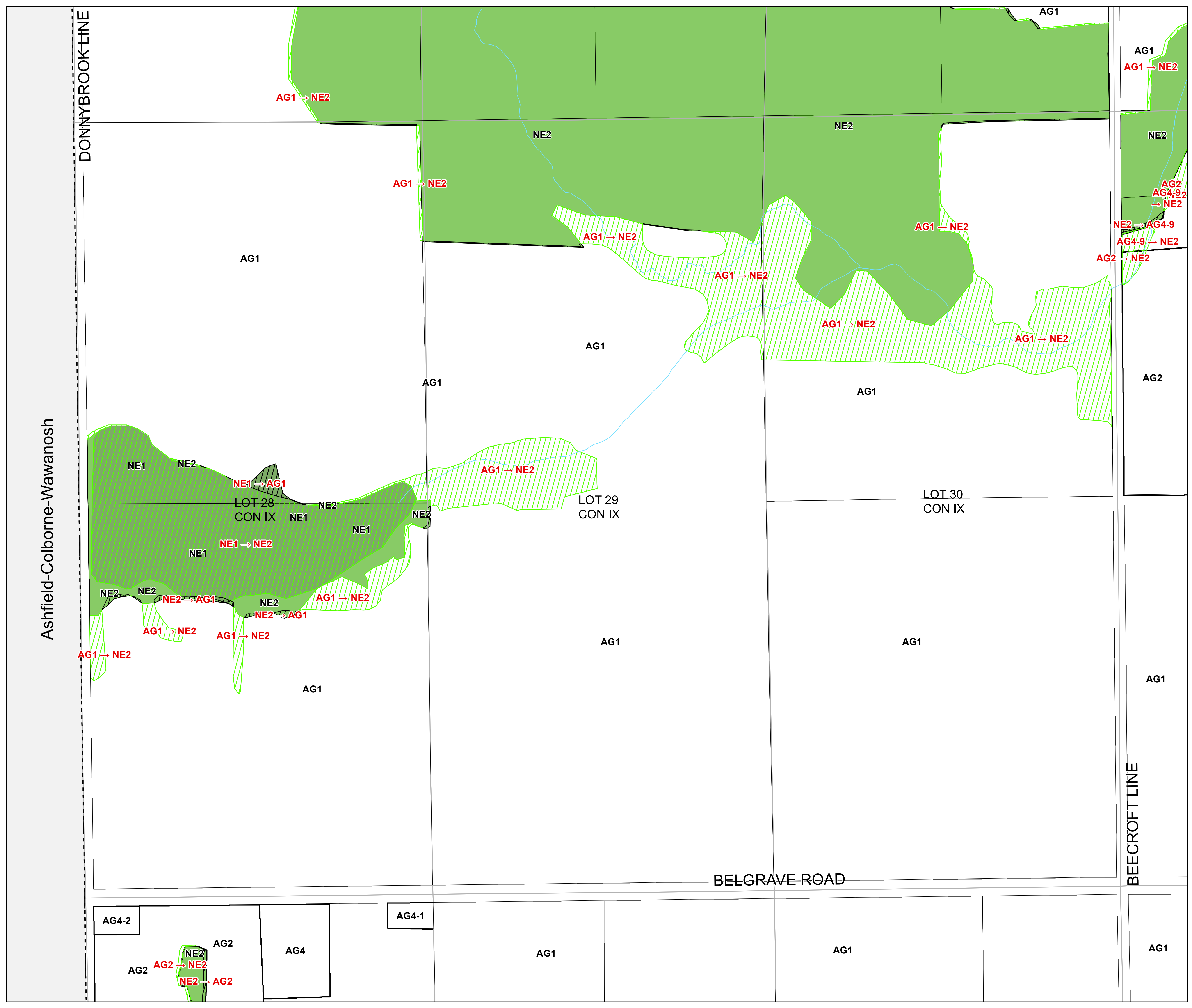
Produced by the County of Huron GIS Services with data supplied under License by Members of the Ontario Geospatial Data Exchange, MVCA, ABCA, SVCA, UTRCA and MNR&F. Orthoimagery flown in 2020. This map is illustrative only.

Do not rely on it as a precise indicator of routes, feature locations, nor as a guide to navigation.

Copyright © King's Printer 2023.



Last Modified 3/24/2023

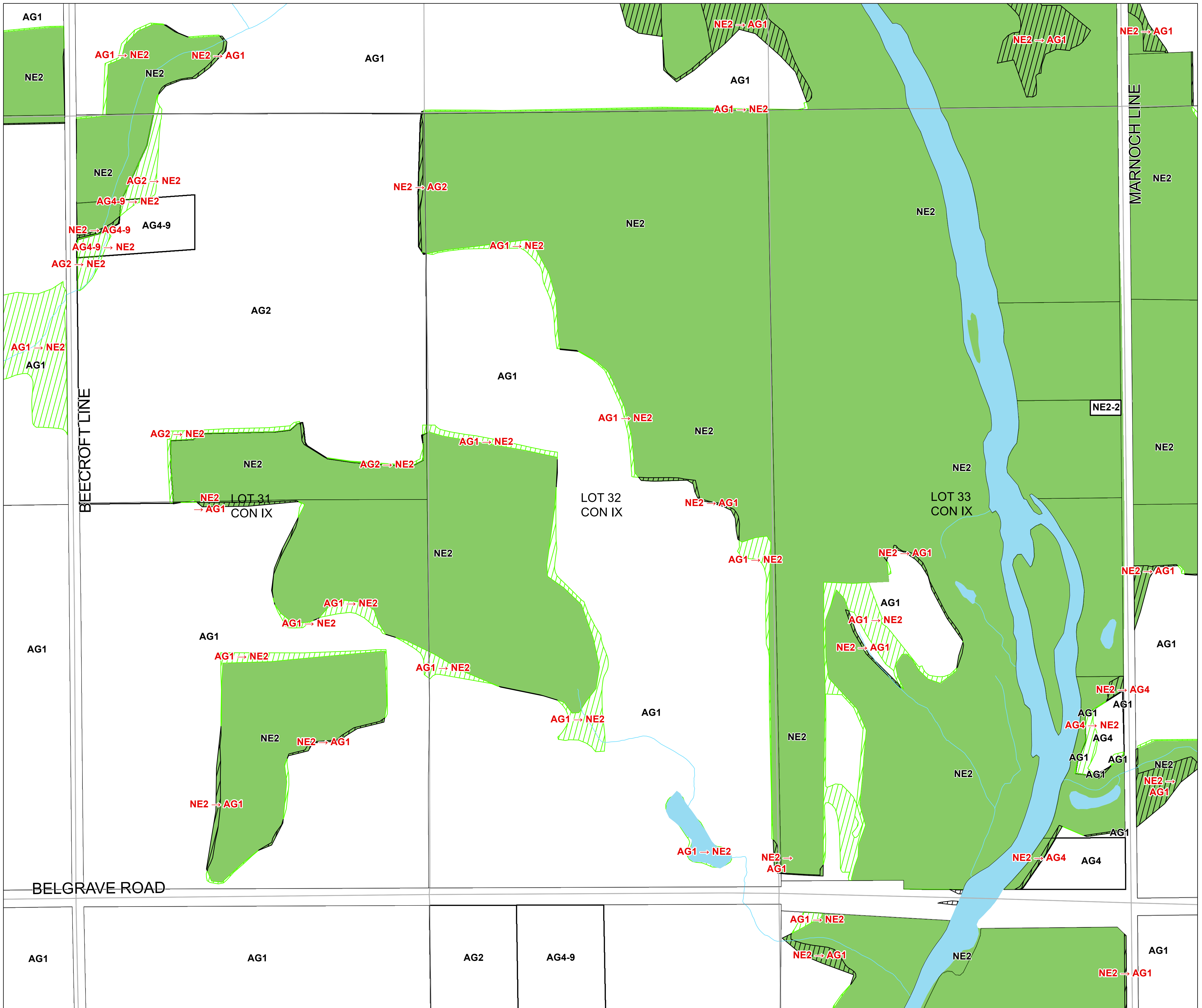


Ashfield-Colborne-Wawanosh

DONNYBROOK LINE

BEECROFT LINE

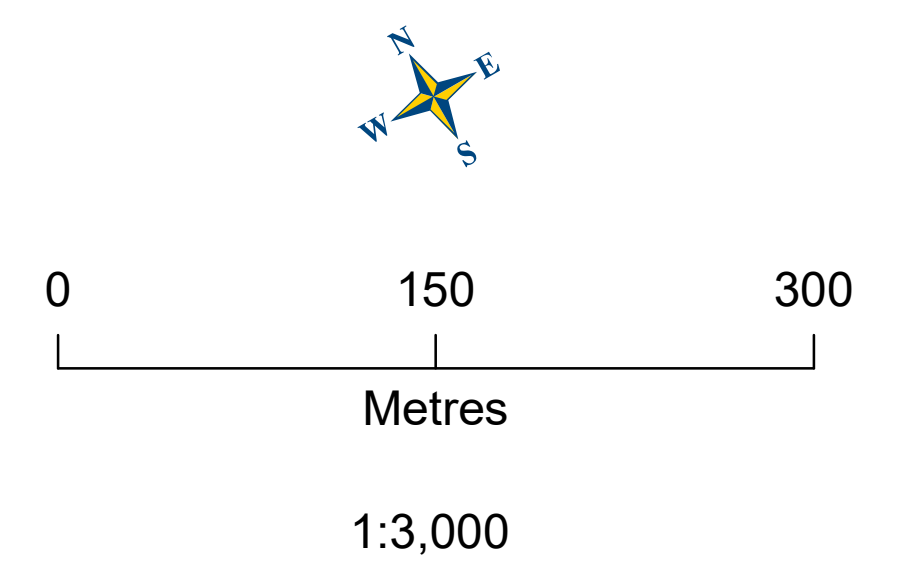
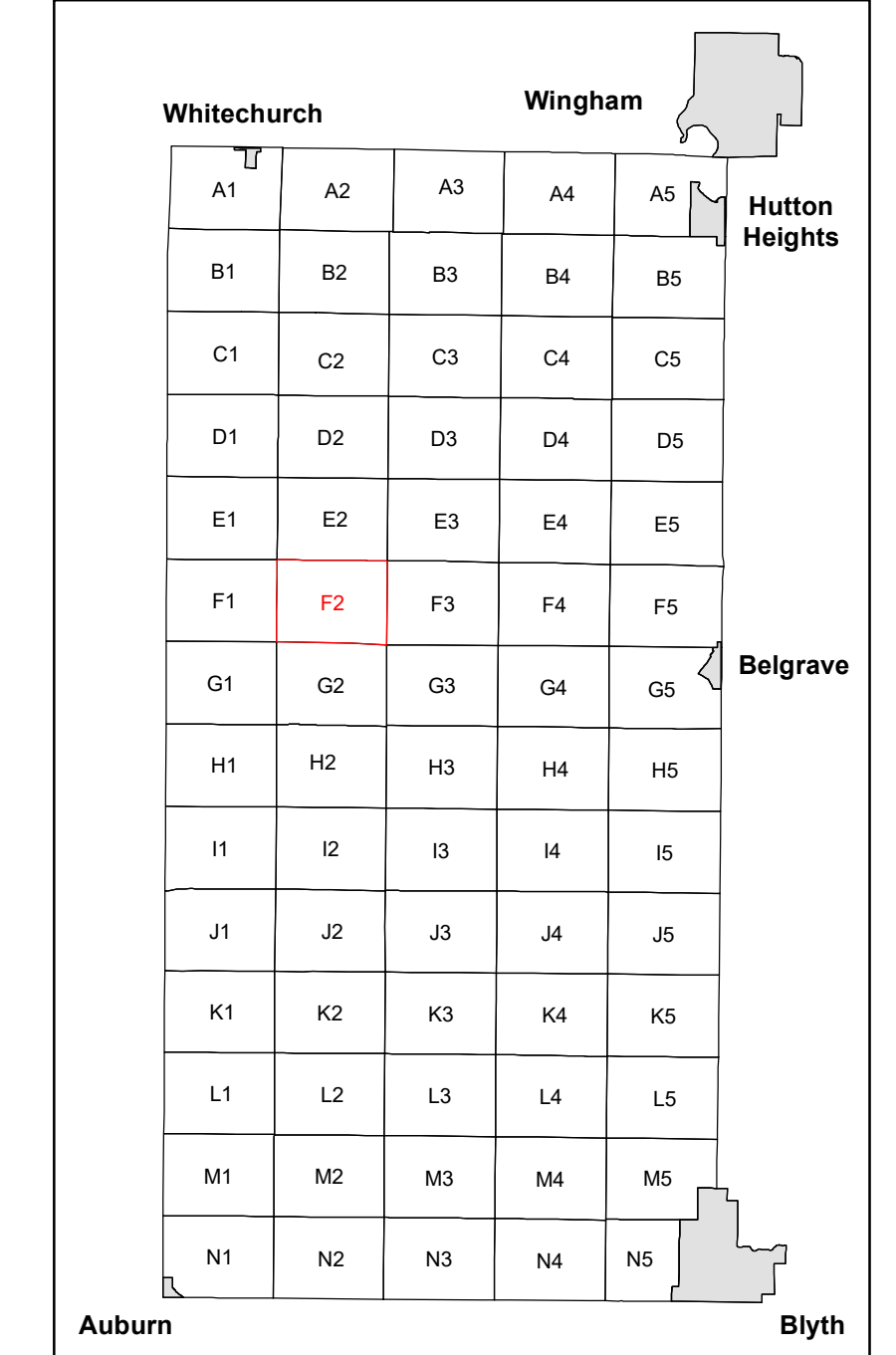
BELGRAVE ROAD



# TOWNSHIP OF NORTH HURON ZONING BY-LAW

## F2

- Municipal Boundary
- Lots and Concessions
- Property Boundary
- River / Stream
- Waterbody
- Proposed Change to Zone
- Proposed Change to Natural Environment Zone
- Zone
- Zone - NE1
- Zone - NE2



Produced by the County of Huron GIS Services with data supplied under License by Members of the Ontario Geospatial Data Exchange, MVCA, ABCA, SVCA, UTRCA and MNR&F. Orthoimagery flown in 2020. This map is illustrative only.

Do not rely on it as a precise indicator of routes, feature locations, nor as a guide to navigation.











Copyright © King's Printer 2023.




Last Modified 3/24/2023

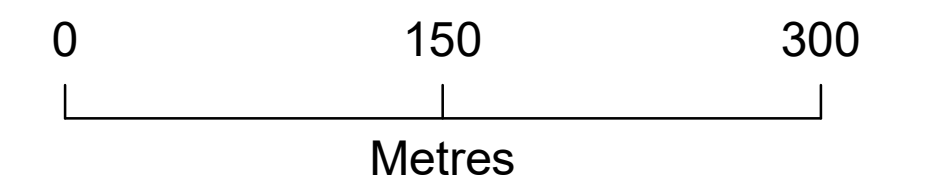
# TOWNSHIP OF NORTH HURON ZONING BY-LAW

## F3

-  Municipal Boundary
-  Lots and Concessions
-  Property Boundary
-  River / Stream
-  Waterbody
-  Proposed Change to Zone
-  Proposed Change to Natural Environment Zone
-  Zone
-  Zone - NE1
-  Zone - NE2



Whitechurch					Wingham					Hutton Heights
A1	A2	A3	A4	A5	A6	A7	A8	A9	A10	
B1	B2	B3	B4	B5	B6	B7	B8	B9	B10	
C1	C2	C3	C4	C5	C6	C7	C8	C9	C10	
D1	D2	D3	D4	D5	D6	D7	D8	D9	D10	
E1	E2	E3	E4	E5	E6	E7	E8	E9	E10	
F1	F2	F3	F4	F5	F6	F7	F8	F9	F10	
G1	G2	G3	G4	G5	G6	G7	G8	G9	G10	Belgrave
H1	H2	H3	H4	H5	H6	H7	H8	H9	H10	
I1	I2	I3	I4	I5	I6	I7	I8	I9	I10	
J1	J2	J3	J4	J5	J6	J7	J8	J9	J10	
K1	K2	K3	K4	K5	K6	K7	K8	K9	K10	
L1	L2	L3	L4	L5	L6	L7	L8	L9	L10	
M1	M2	M3	M4	M5	M6	M7	M8	M9	M10	
N1	N2	N3	N4	N5	N6	N7	N8	N9	N10	Blyth
Auburn										



1:3,000

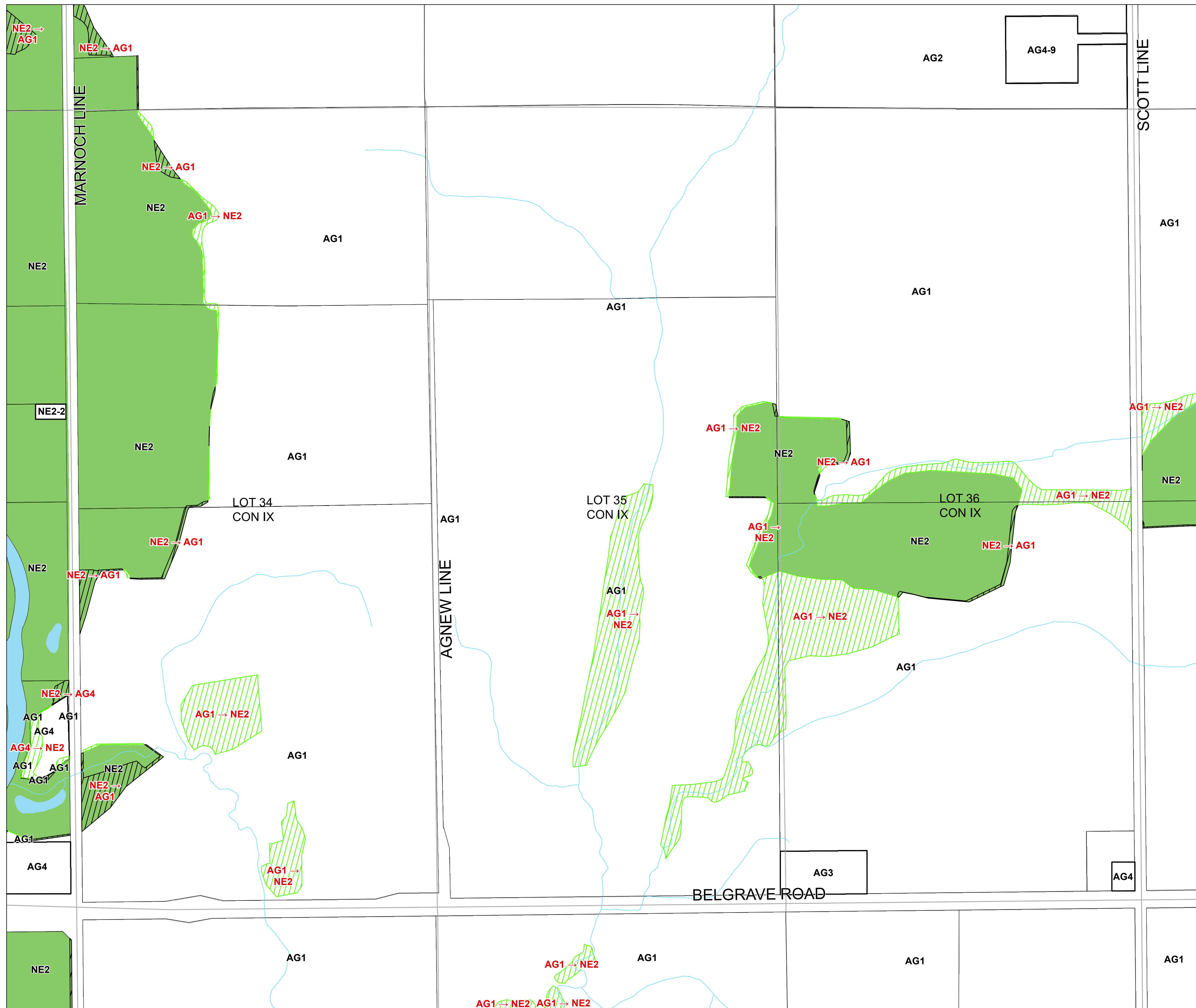
Produced by the County of Huron GIS Services with data supplied under License by Members of the Ontario Geospatial Data Exchange, MVCA, ABCA, SVCA, UTRCA and MNR&F. Orthoimagery flown in 2020. This map is illustrative only.

Do not rely on it as a precise indicator of routes, feature locations, nor as a guide to navigation.

Copyright © King's Printer 2023.













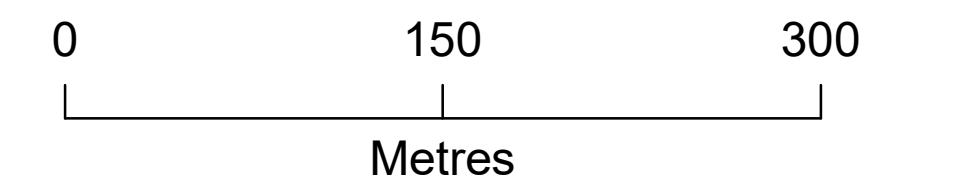
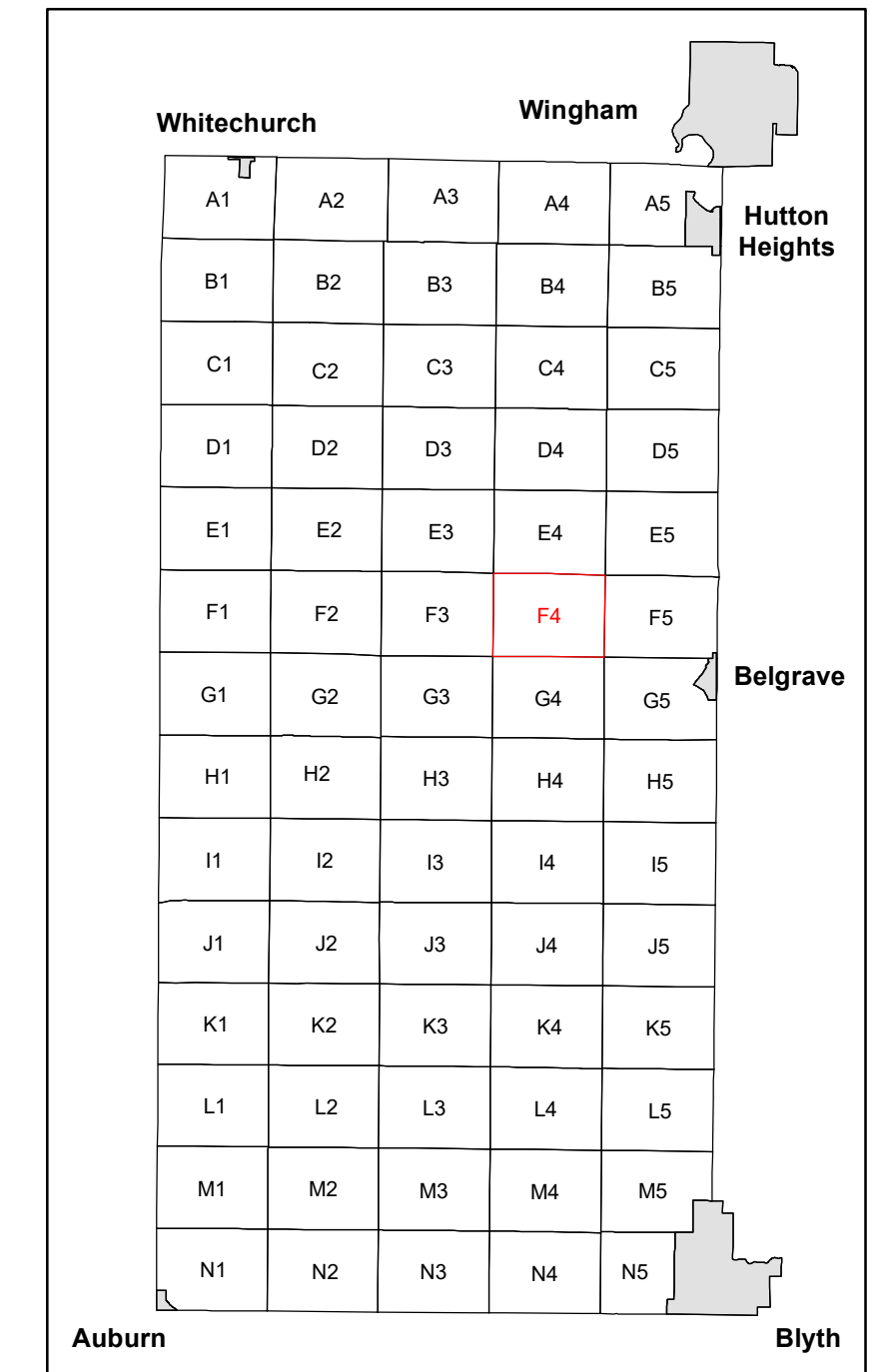
Last Modified 3/24/2023



# TOWNSHIP OF NORTH HURON ZONING BY-LAW

## F4

-  Municipal Boundary
-  Lots and Concessions
-  Property Boundary
-  River / Stream
-  Waterbody
-  Proposed Change to Zone
-  Proposed Change to Natural Environment Zone
-  Zone
-  Zone - NE1
-  Zone - NE2



1:3,000

Produced by the County of Huron GIS Services with data supplied under License by Members of the Ontario Geospatial Data Exchange, MVCA, ABCA, SVCA, UTRCA and MNR&F. Orthoimagery flown in 2020. This map is illustrative only.

Do not rely on it as a precise indicator of routes, feature locations, nor as a guide to navigation.

Copyright © King's Printer 2023.






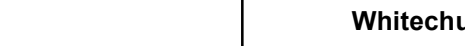

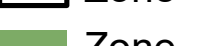
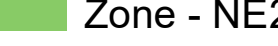



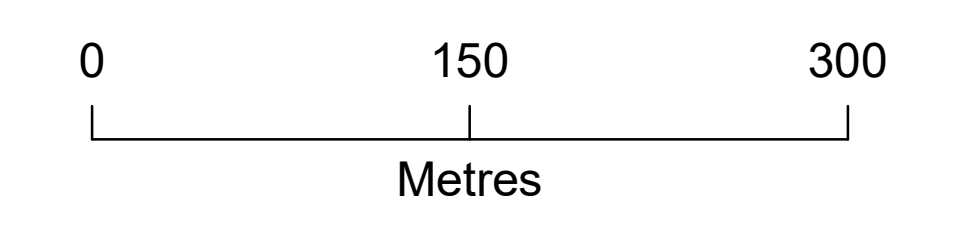
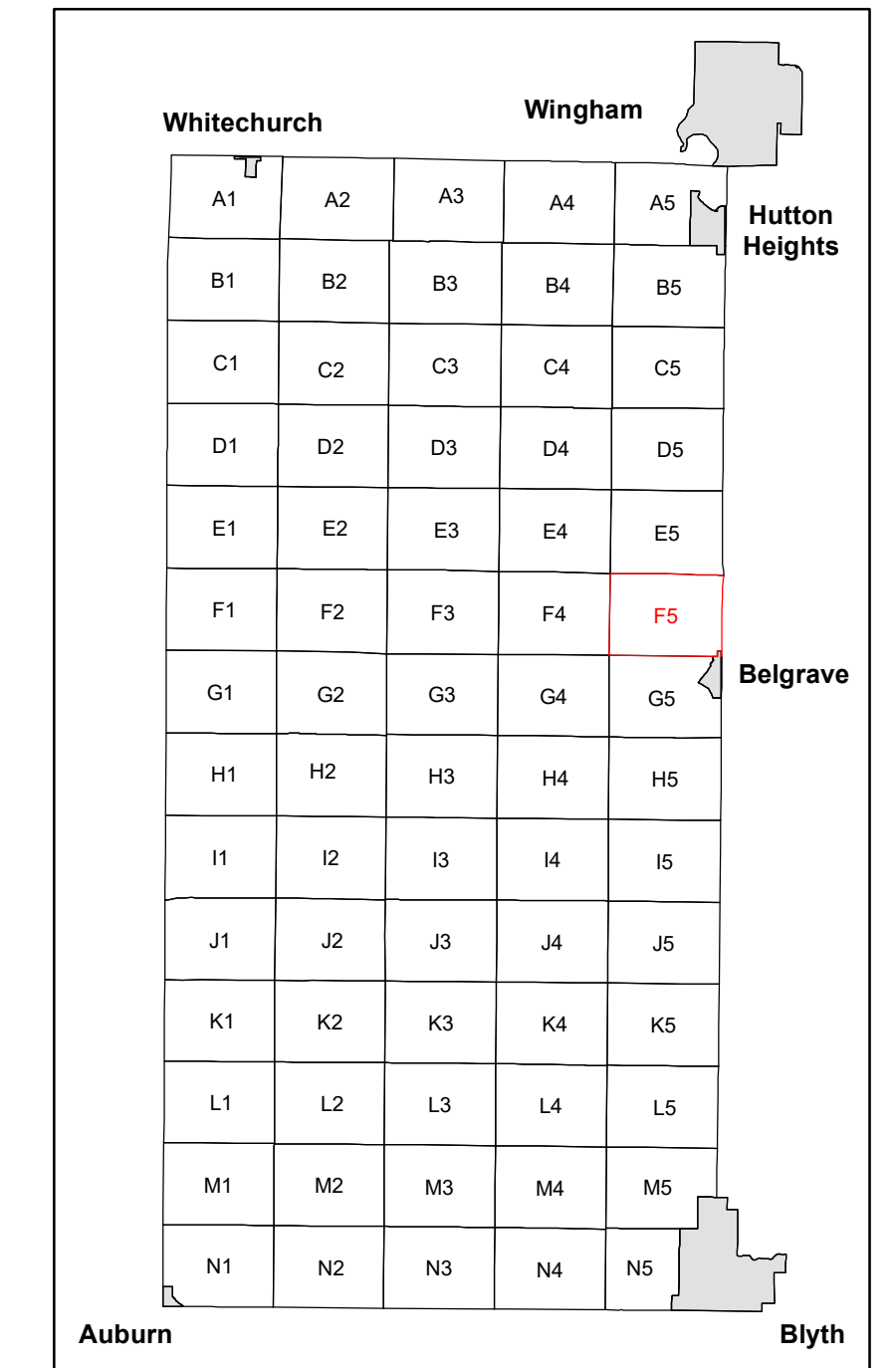
Last Modified 3/24/2023



# TOWNSHIP OF NORTH HURON ZONING BY-LAW

## F5

-  Municipal Boundary
-  Lots and Concessions
-  Property Boundary
-  River / Stream
-  Waterbody
-  Proposed Change to Zone
-  Proposed Change to Natural Environment Zone
-  Zone
-  Zone - NE1
-  Zone - NE2



1:3,000

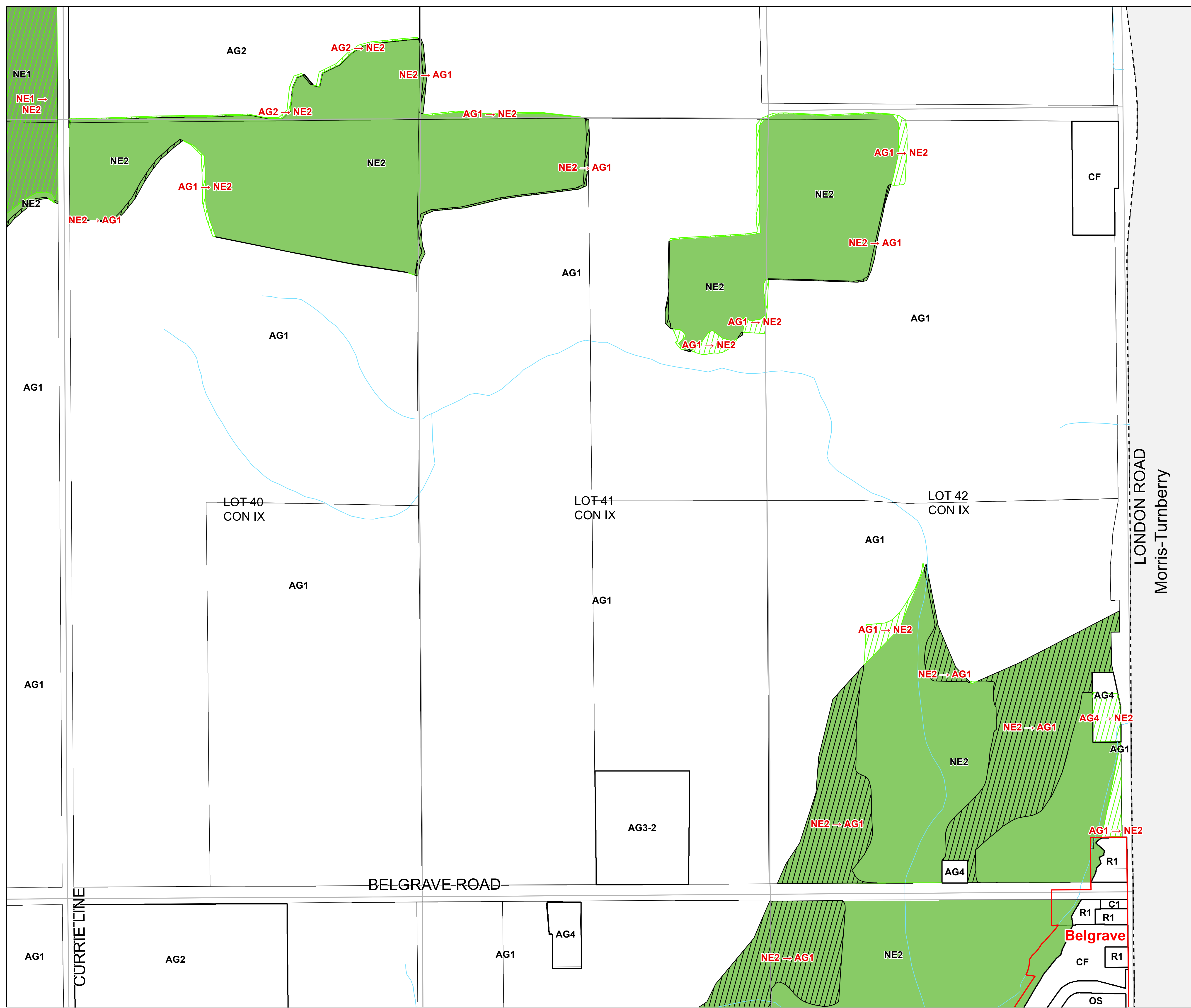
Produced by the County of Huron GIS Services with data supplied under License by Members of the Ontario Geospatial Data Exchange, MVCA, ABCA, SVCA, UTRCA and MNR&F. Orthoimagery flown in 2020. This map is illustrative only.

Do not rely on it as a precise indicator of routes, feature locations, nor as a guide to navigation.

Copyright © King's Printer 2023.













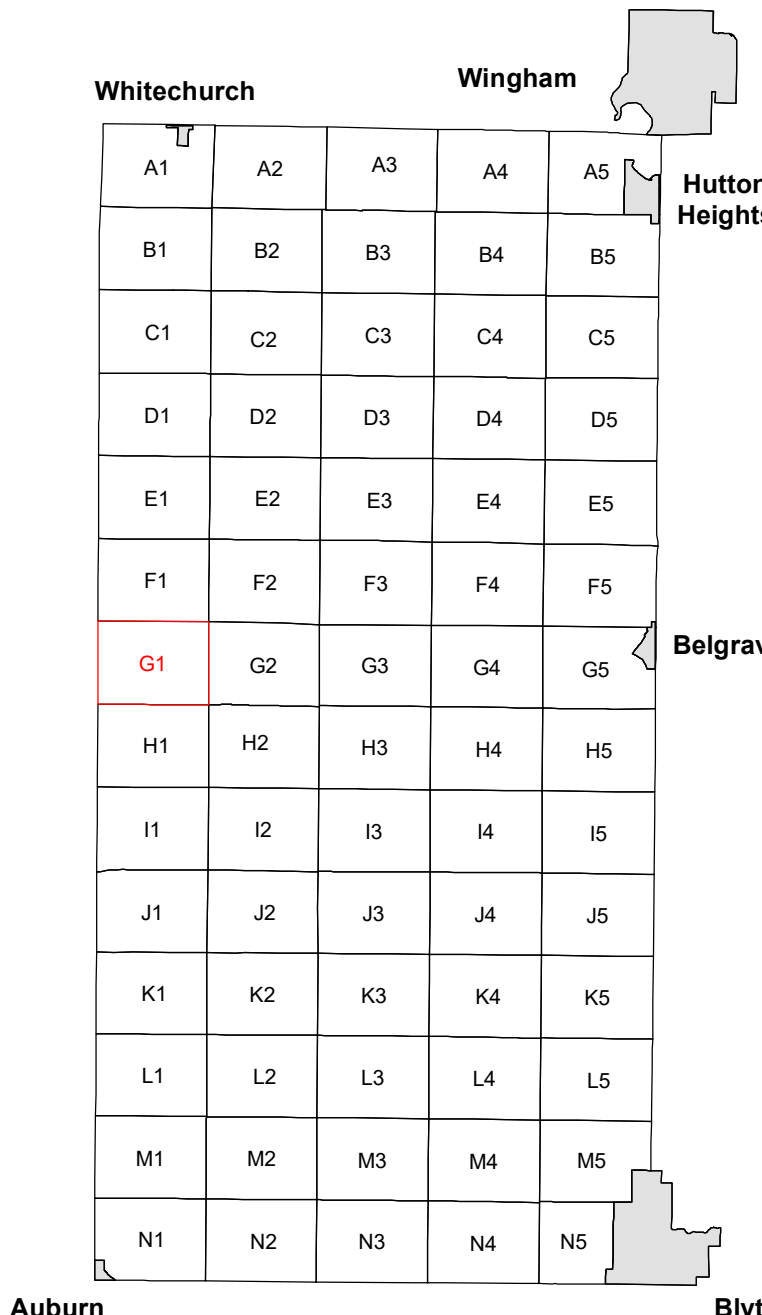
Last Modified 3/24/2023



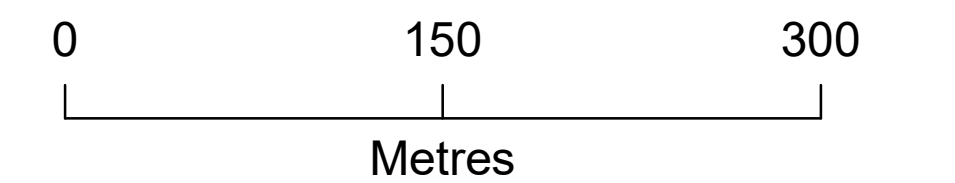
# TOWNSHIP OF NORTH HURON ZONING BY-LAW

## G1

-  Municipal Boundary
-  Lots and Concessions
-  Property Boundary
-  River / Stream
-  Waterbody
-  Proposed Change to Zone
-  Proposed Change to Natural Environment Zone
-  Zone
-  Zone - NE1
-  Zone - NE2



Whitechurch					Wingham					
A1	A2	A3	A4	A5	A6	A7	A8	A9	A10	Hutton Heights
B1	B2	B3	B4	B5	B6	B7	B8	B9	B10	
C1	C2	C3	C4	C5	C6	C7	C8	C9	C10	
D1	D2	D3	D4	D5	D6	D7	D8	D9	D10	
E1	E2	E3	E4	E5	E6	E7	E8	E9	E10	
F1	F2	F3	F4	F5	F6	F7	F8	F9	F10	
G1	G2	G3	G4	G5	G6	G7	G8	G9	G10	Belgrave
H1	H2	H3	H4	H5	H6	H7	H8	H9	H10	
I1	I2	I3	I4	I5	I6	I7	I8	I9	I10	
J1	J2	J3	J4	J5	J6	J7	J8	J9	J10	
K1	K2	K3	K4	K5	K6	K7	K8	K9	K10	
L1	L2	L3	L4	L5	L6	L7	L8	L9	L10	
M1	M2	M3	M4	M5	M6	M7	M8	M9	M10	
N1	N2	N3	N4	N5	N6	N7	N8	N9	N10	Blyth



1:3,000

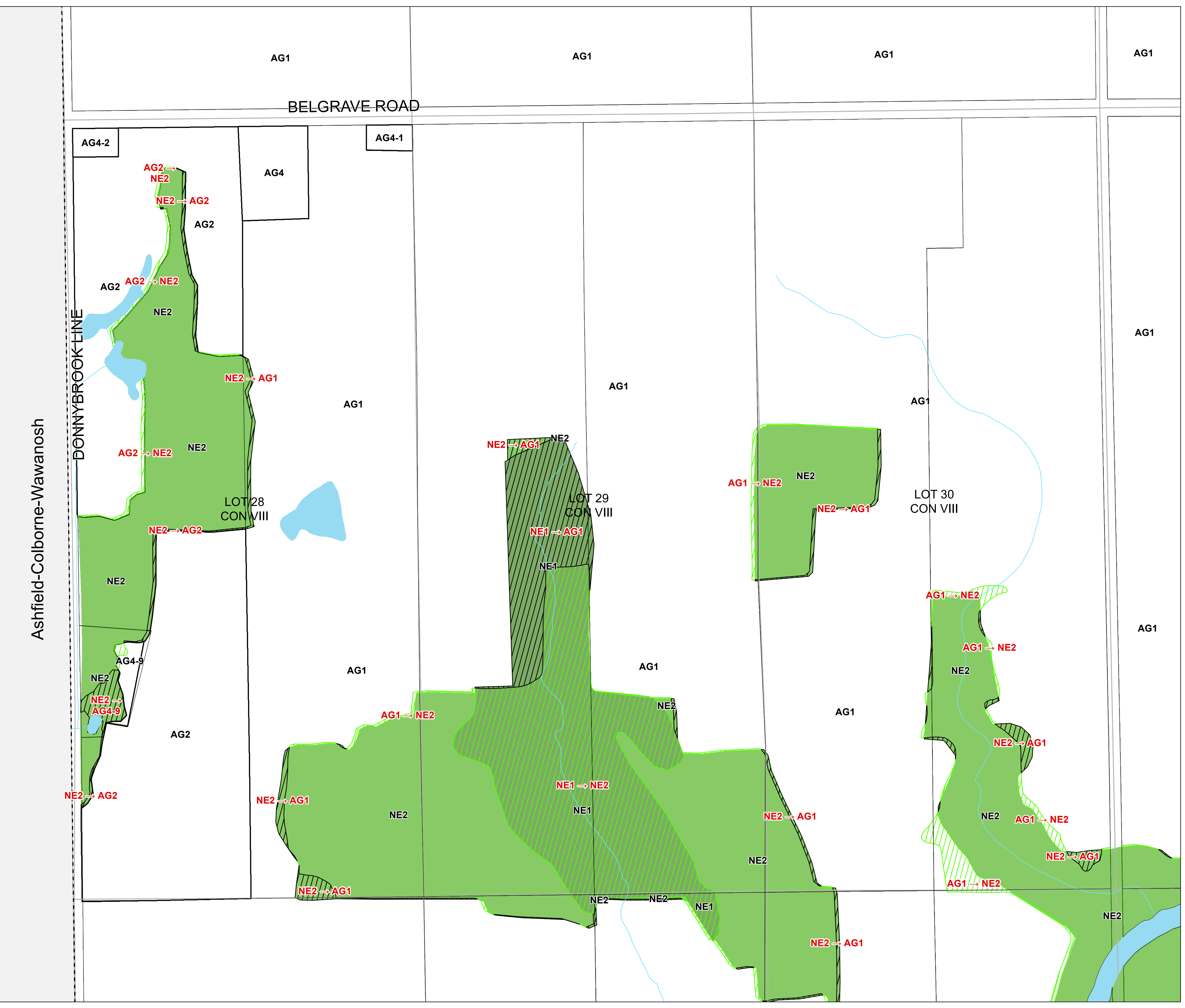
Produced by the County of Huron GIS Services with data supplied under License by Members of the Ontario Geospatial Data Exchange, MVCA, ABCA, SVCA, UTRCA and MNR&F. Orthoimagery flown in 2020. This map is illustrative only.

Do not rely on it as a precise indicator of routes, feature locations, nor as a guide to navigation.

Copyright © King's Printer 2023.













Last Modified 3/24/2023

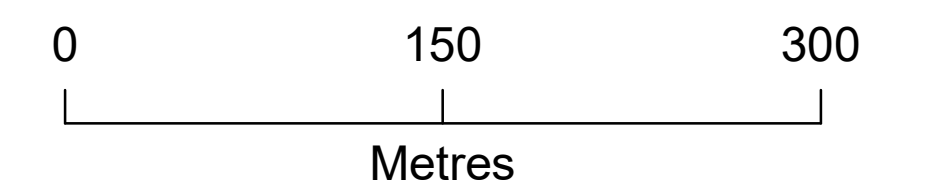
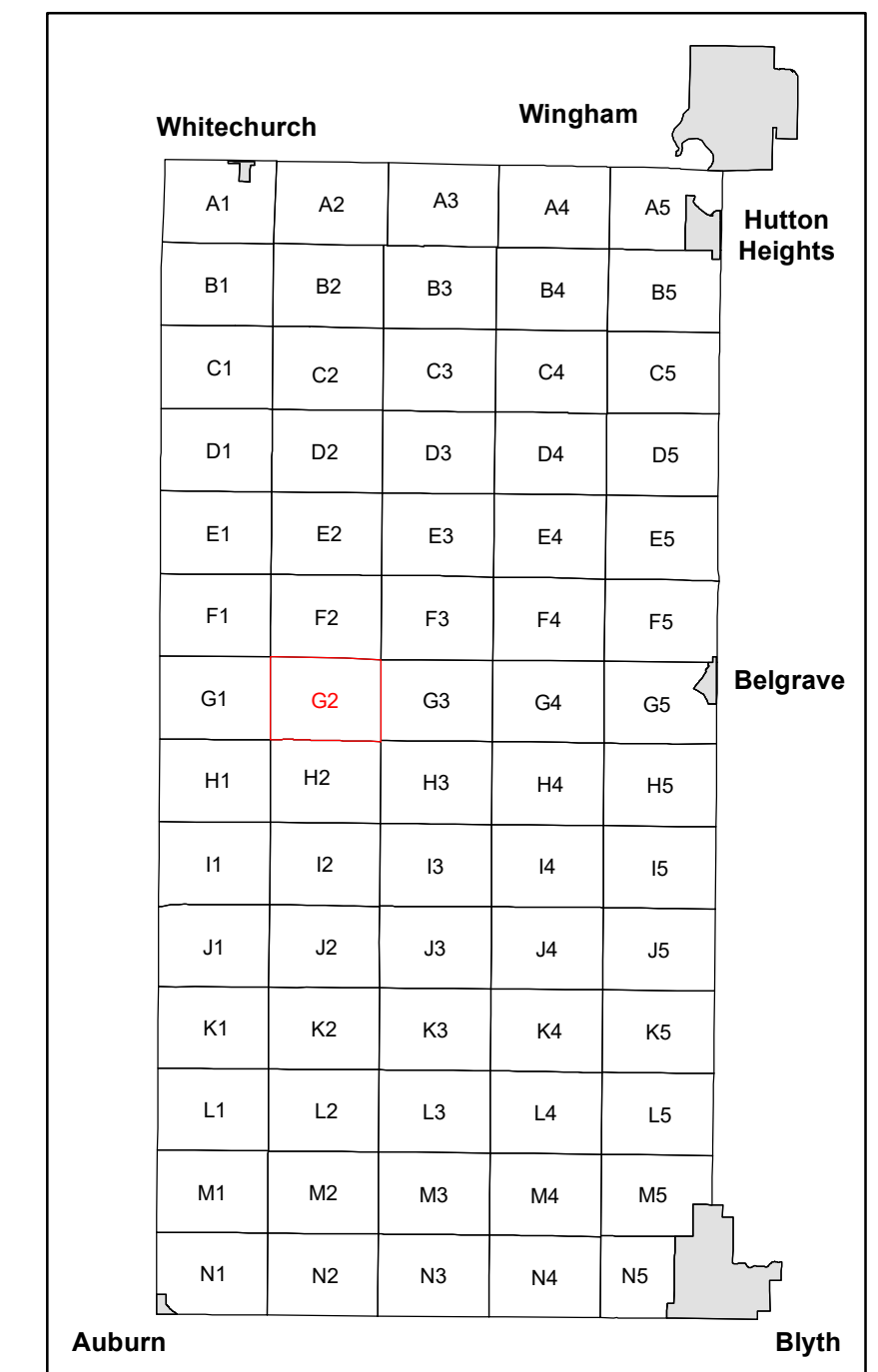


Ashfield-Colborne-Wawanosh

# TOWNSHIP OF NORTH HURON ZONING BY-LAW

## G2

-  Municipal Boundary
-  Lots and Concessions
-  Property Boundary
-  River / Stream
-  Waterbody
-  Proposed Change to Zone
-  Proposed Change to Natural Environment Zone
-  Zone
-  Zone - NE1
-  Zone - NE2



1:3,000

Produced by the County of Huron GIS Services with data supplied under License by Members of the Ontario Geospatial Data Exchange, MVCA, ABCA, SVCA, UTRCA and MNR&F. Orthoimagery flown in 2020. This map is illustrative only.

Do not rely on it as a precise indicator of routes, feature locations, nor as a guide to navigation.

Copyright © King's Printer 2023.













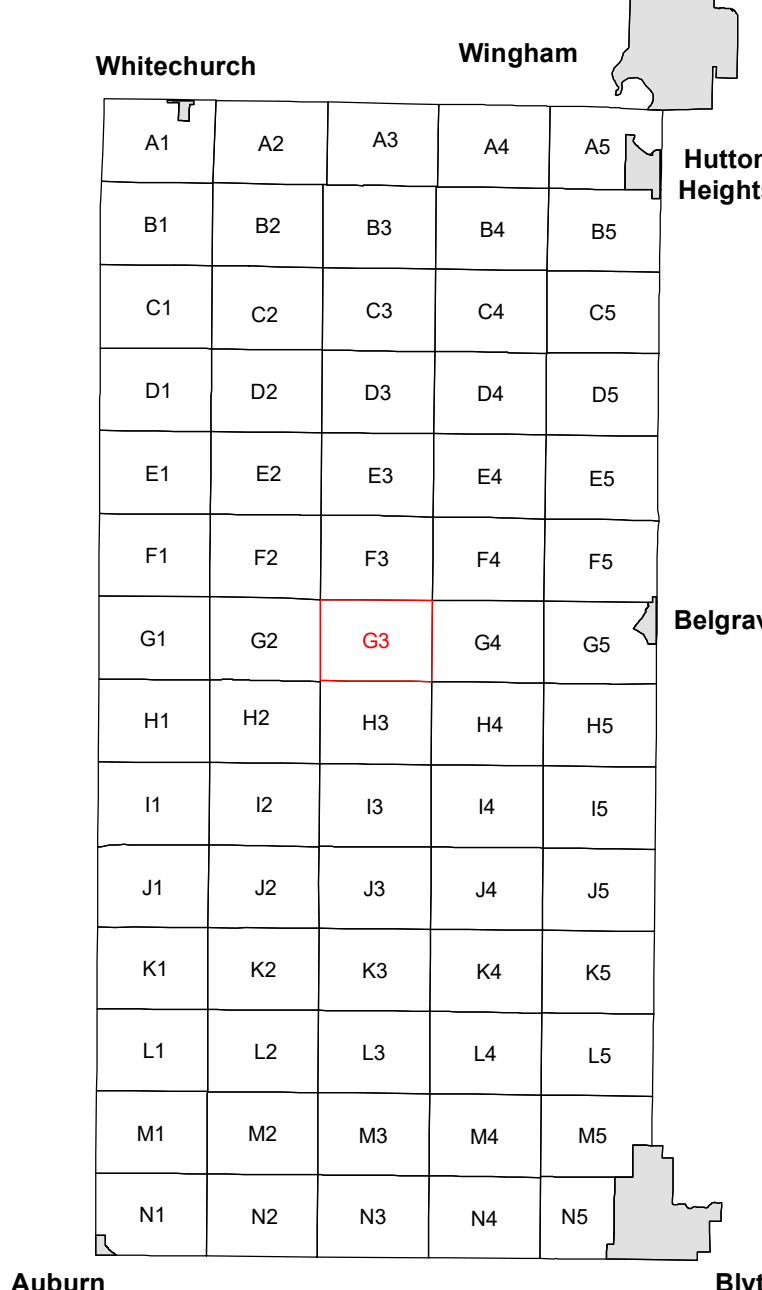
Last Modified 3/24/2023



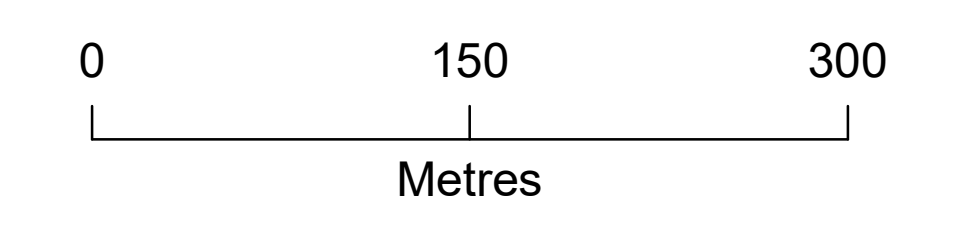
# TOWNSHIP OF NORTH HURON ZONING BY-LAW

## G3

-  Municipal Boundary
-  Lots and Concessions
-  Property Boundary
-  River / Stream
-  Waterbody
-  Proposed Change to Zone
-  Proposed Change to Natural Environment Zone
-  Zone
-  Zone - NE1
-  Zone - NE2



Whitechurch					Wingham					
A1	A2	A3	A4	A5						Hutton Heights
B1	B2	B3	B4	B5						
C1	C2	C3	C4	C5						
D1	D2	D3	D4	D5						
E1	E2	E3	E4	E5						
F1	F2	F3	F4	F5						
G1	G2	G3	G4	G5						Belgrave
H1	H2	H3	H4	H5						
I1	I2	I3	I4	I5						
J1	J2	J3	J4	J5						
K1	K2	K3	K4	K5						
L1	L2	L3	L4	L5						
M1	M2	M3	M4	M5						
N1	N2	N3	N4	N5						Blyth
Auburn										



1:3,000

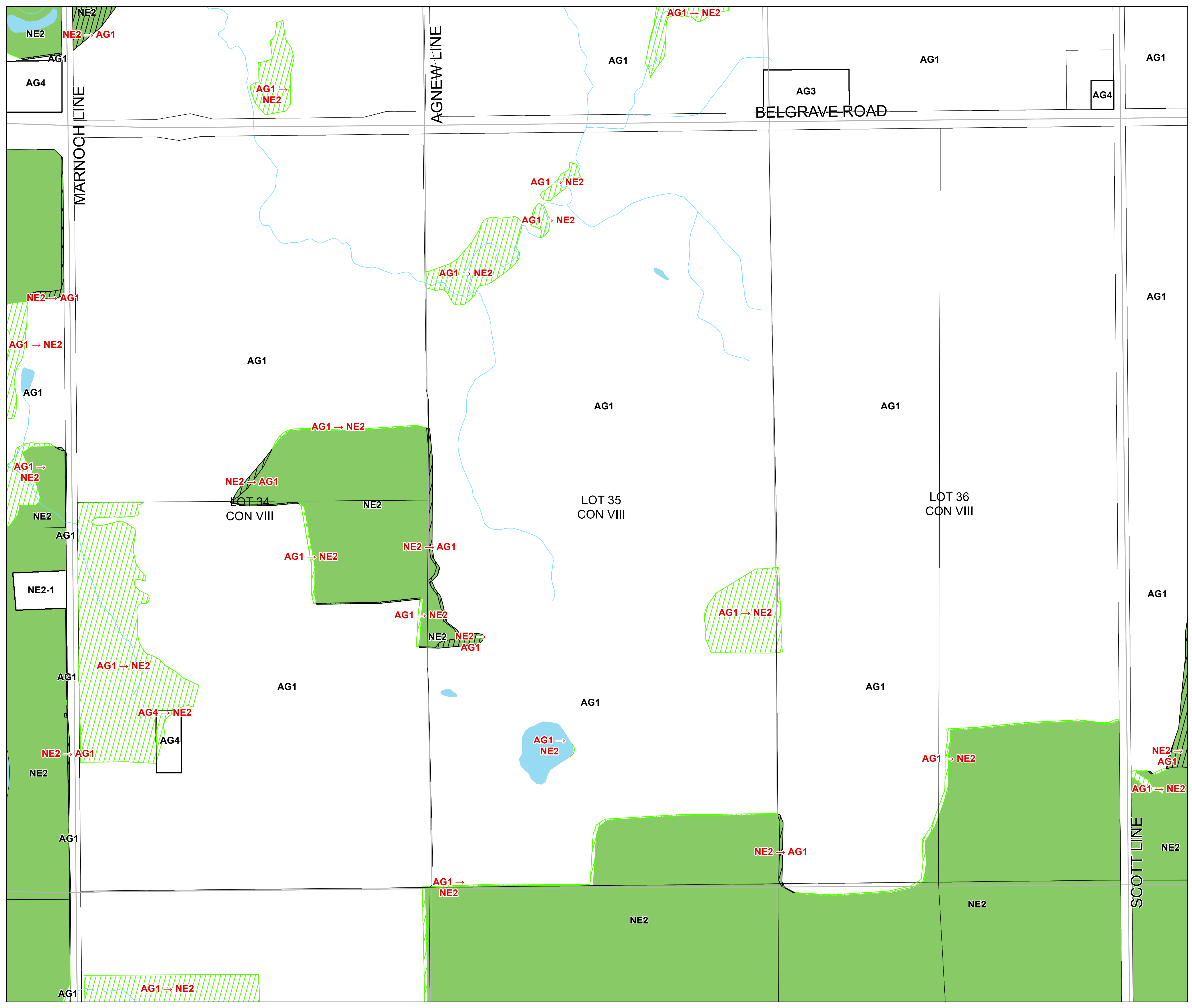
Produced by the County of Huron GIS Services with data supplied under License by Members of the Ontario Geospatial Data Exchange, MVCA, ABCA, SVCA, UTRCA and MNR&F. Orthoimagery flown in 2020. This map is illustrative only.

Do not rely on it as a precise indicator of routes, feature locations, nor as a guide to navigation.

Copyright © King's Printer 2023.




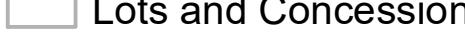
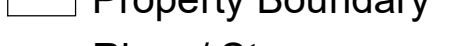







Last Modified 3/24/2023



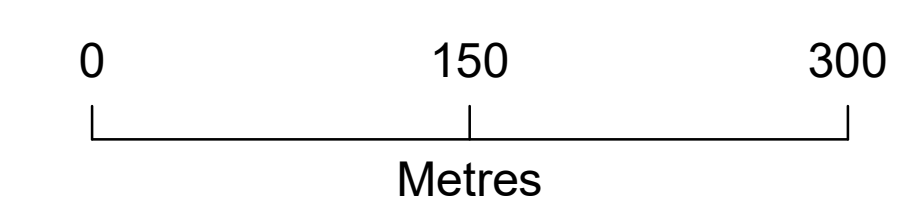


# TOWNSHIP OF NORTH HURON ZONING BY-LAW

## G4

-  Municipal Boundary
-  Lots and Concessions
-  Property Boundary
-  River / Stream
-  Waterbody
-  Proposed Change to Zone
-  Proposed Change to Natural Environment Zone
-  Zone
-  Zone - NE1
-  Zone - NE2

Whitechurch					Wingham					
A1	A2	A3	A4	A5	B1	B2	B3	B4	B5	Hutton Heights
B1	B2	B3	B4	B5	C1	C2	C3	C4	C5	
D1	D2	D3	D4	D5	E1	E2	E3	E4	E5	
F1	F2	F3	F4	F5	G1	G2	G3	G4	G5	Belgrave
H1	H2	H3	H4	H5	I1	I2	I3	I4	I5	
J1	J2	J3	J4	J5	K1	K2	K3	K4	K5	
L1	L2	L3	L4	L5	M1	M2	M3	M4	M5	
N1	N2	N3	N4	N5						Blyth



1:3,000

Produced by the County of Huron GIS Services with data supplied under License by Members of the Ontario Geospatial Data Exchange, MVCA, ABCA, SVCA, UTRCA and MNR&F. Orthoimagery flown in 2020. This map is illustrative only.

Do not rely on it as a precise indicator of routes, feature locations, nor as a guide to navigation.

Copyright © King's Printer 2023.



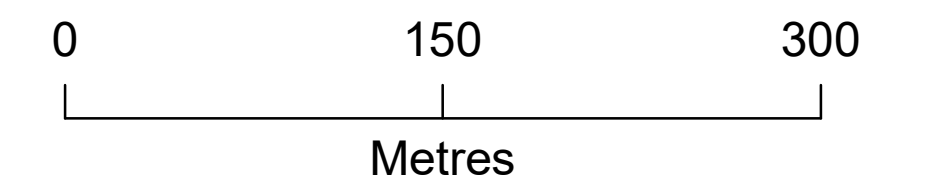
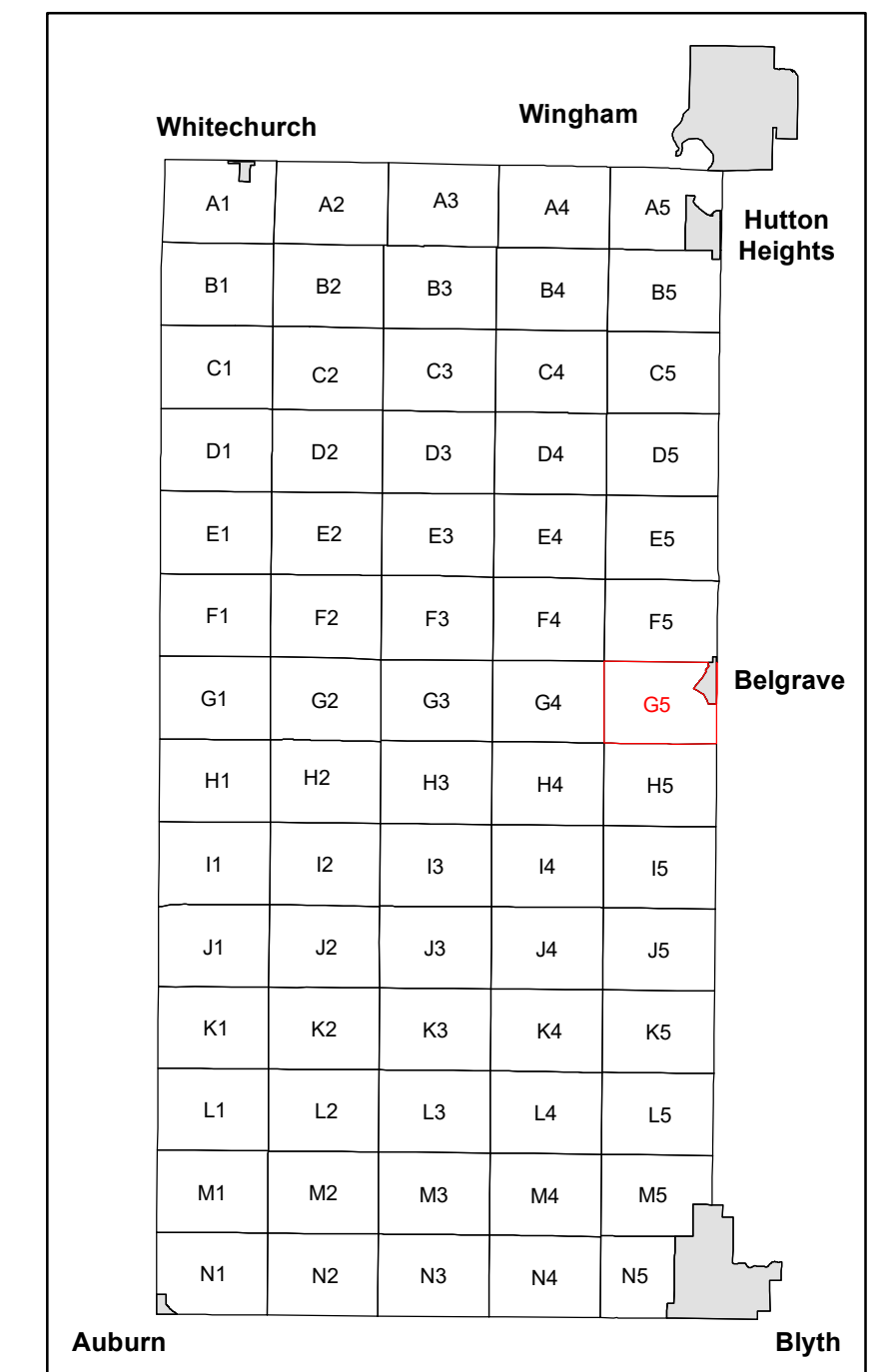
Last Modified 3/24/2023



# TOWNSHIP OF NORTH HURON ZONING BY-LAW

## G5

- Municipal Boundary
- Lots and Concessions
- Property Boundary
- River / Stream
- Waterbody
- Proposed Change to Zone
- Proposed Change to Natural Environment Zone
- Zone
- Zone - NE1
- Zone - NE2



1:3,000

Produced by the County of Huron GIS Services with data supplied under License by Members of the Ontario Geospatial Data Exchange, MVCA, ABCA, SVCA, UTRCA and MNR&F. Orthoimagery flown in 2020. This map is illustrative only.

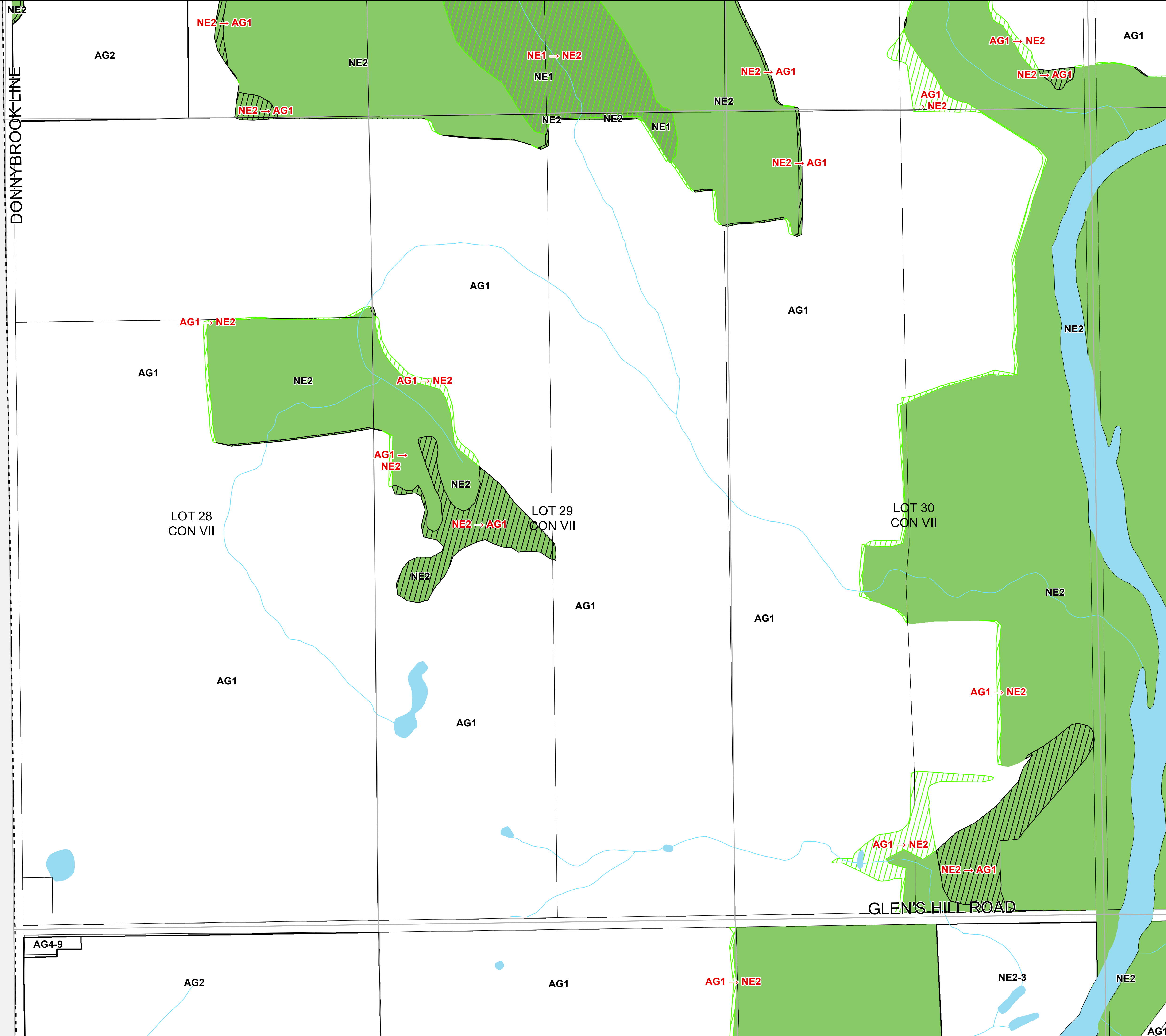
Do not rely on it as a precise indicator of routes, feature locations, nor as a guide to navigation.

Copyright © King's Printer 2023.



Last Modified 3/24/2023



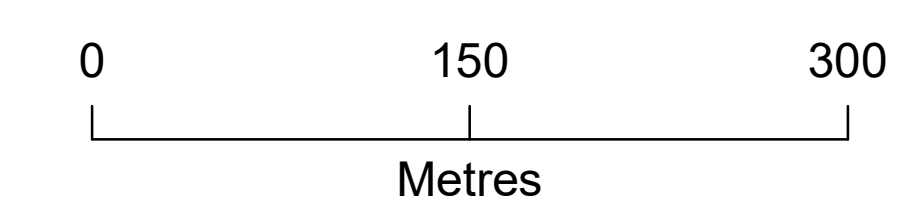


# TOWNSHIP OF NORTH HURON ZONING BY-LAW

## H1

- Municipal Boundary
- Lots and Concessions
- Property Boundary
- River / Stream
- Waterbody
- Proposed Change to Zone
- Proposed Change to Natural Environment Zone
- Zone
- Zone - NE1
- Zone - NE2

Whitechurch					Wingham					
A1	A2	A3	A4	A5	B1	B2	B3	B4	B5	Hutton Heights
C1	C2	C3	C4	C5	D1	D2	D3	D4	D5	
E1	E2	E3	E4	E5	F1	F2	F3	F4	F5	
G1	G2	G3	G4	G5	H1	H2	H3	H4	H5	Belgrave
I1	I2	I3	I4	I5	J1	J2	J3	J4	J5	
K1	K2	K3	K4	K5	L1	L2	L3	L4	L5	
M1	M2	M3	M4	M5	N1	N2	N3	N4	N5	Blyth
Auburn										



1:3,000

Produced by the County of Huron GIS Services with data supplied under License by Members of the Ontario Geospatial Data Exchange, MVCA, ABCA, SVCA, UTRCA and MNR&F. Orthoimagery flown in 2020. This map is illustrative only.

Do not rely on it as a precise indicator of routes, feature locations, nor as a guide to navigation.











Copyright © King's Printer 2023.

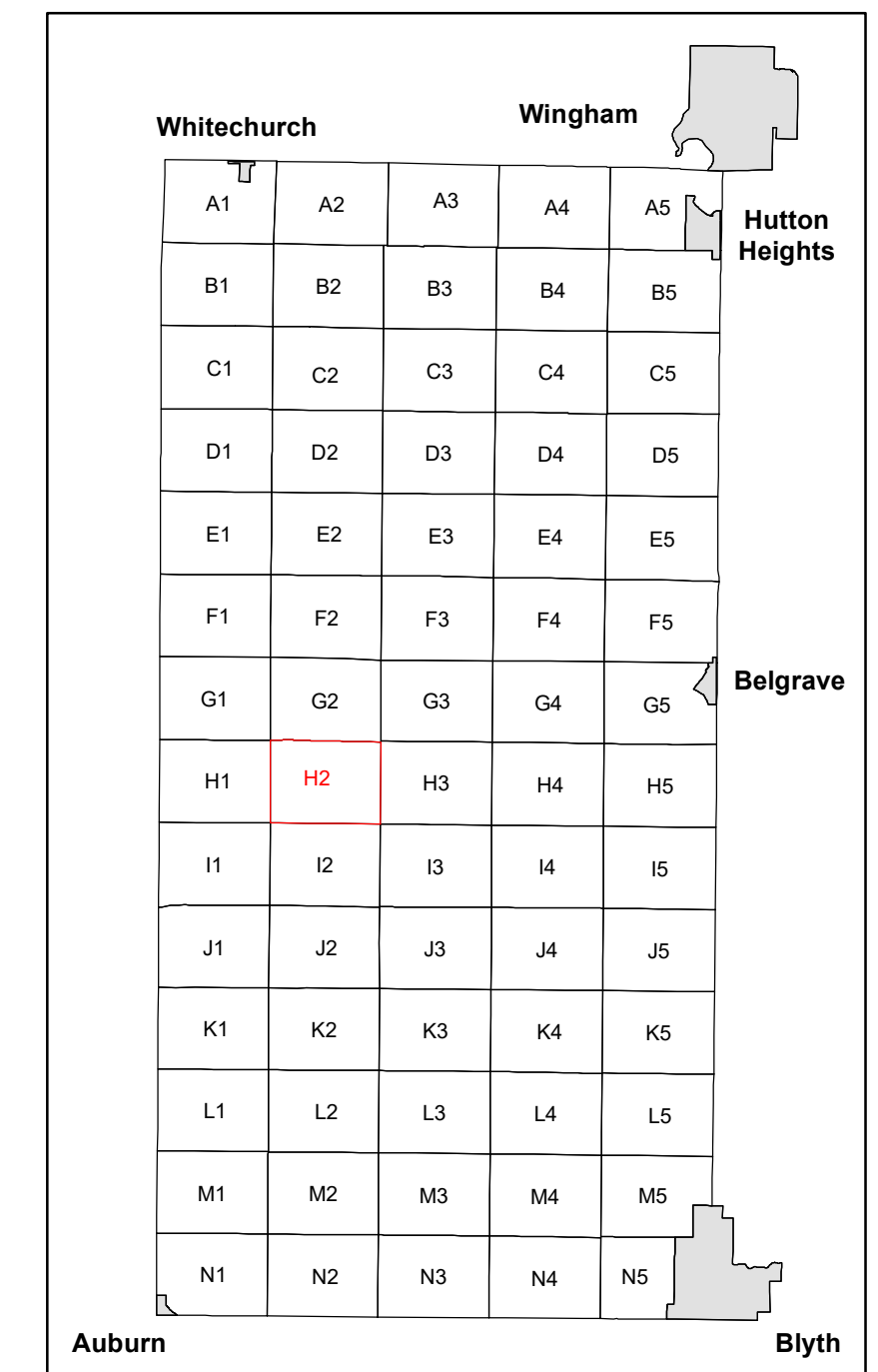


Last Modified 3/24/2023

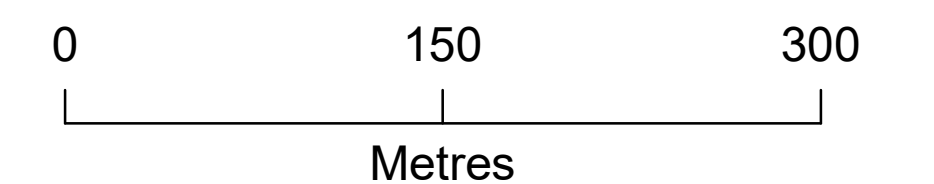
# TOWNSHIP OF NORTH HURON ZONING BY-LAW

## H2

-  Municipal Boundary
-  Lots and Concessions
-  Property Boundary
-  River / Stream
-  Waterbody
-  Proposed Change to Zone
-  Proposed Change to Natural Environment Zone
-  Zone
-  Zone - NE1
-  Zone - NE2



Whitechurch					Wingham				
A1	A2	A3	A4	A5	Hutton Heights				
B1	B2	B3	B4	B5					
C1	C2	C3	C4	C5					
D1	D2	D3	D4	D5					
E1	E2	E3	E4	E5					
F1	F2	F3	F4	F5					
G1	G2	G3	G4	G5	Belgrave				
H1	H2	H3	H4	H5					
I1	I2	I3	I4	I5					
J1	J2	J3	J4	J5					
K1	K2	K3	K4	K5					
L1	L2	L3	L4	L5					
M1	M2	M3	M4	M5					
N1	N2	N3	N4	N5	Blyth				



1:3,000

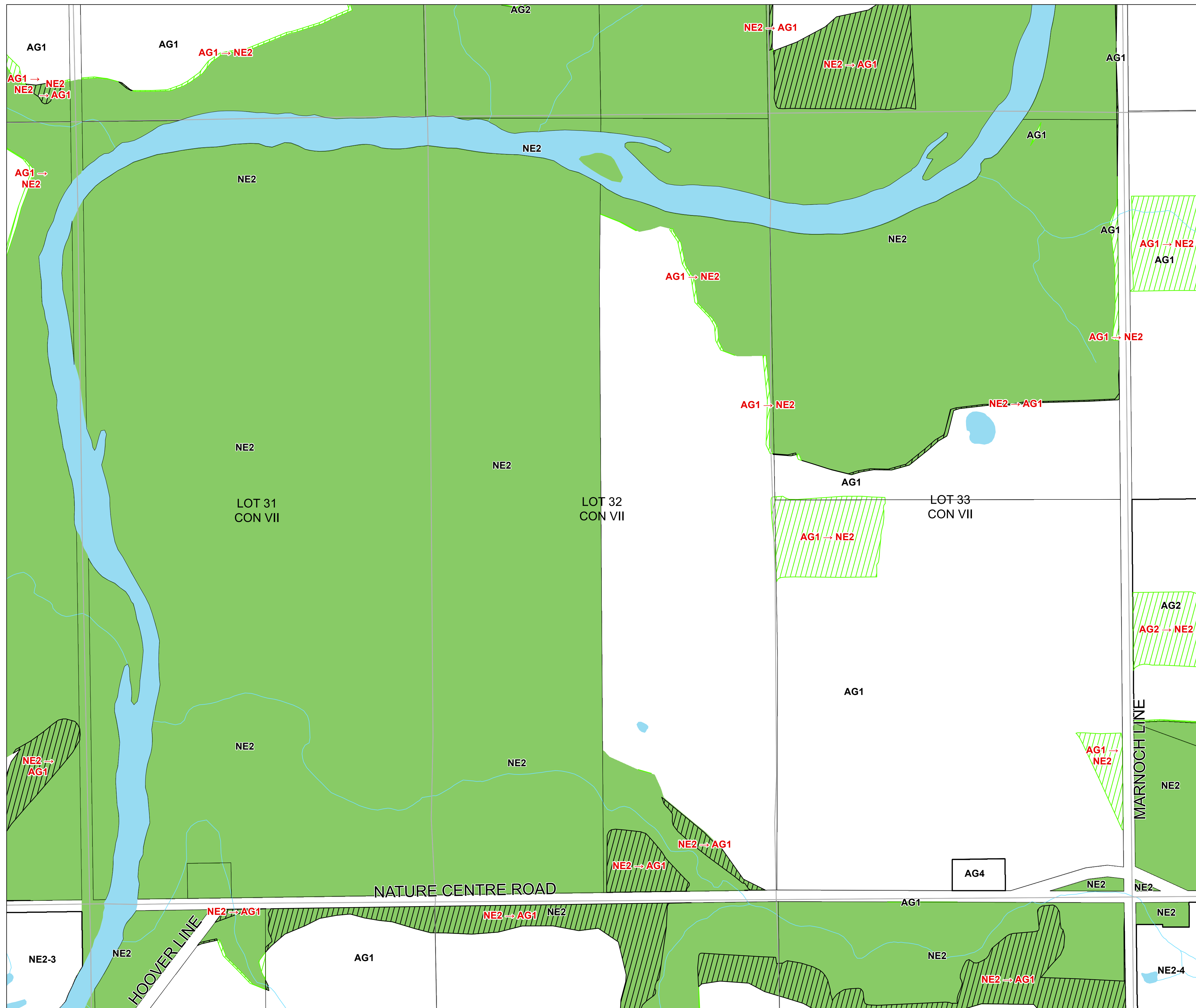
Produced by the County of Huron GIS Services with data supplied under License by Members of the Ontario Geospatial Data Exchange, MVCA, ABCA, SVCA, UTRCA and MNR&F. Orthoimagery flown in 2020. This map is illustrative only.

Do not rely on it as a precise indicator of routes, feature locations, nor as a guide to navigation.

Copyright © King's Printer 2023.






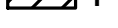






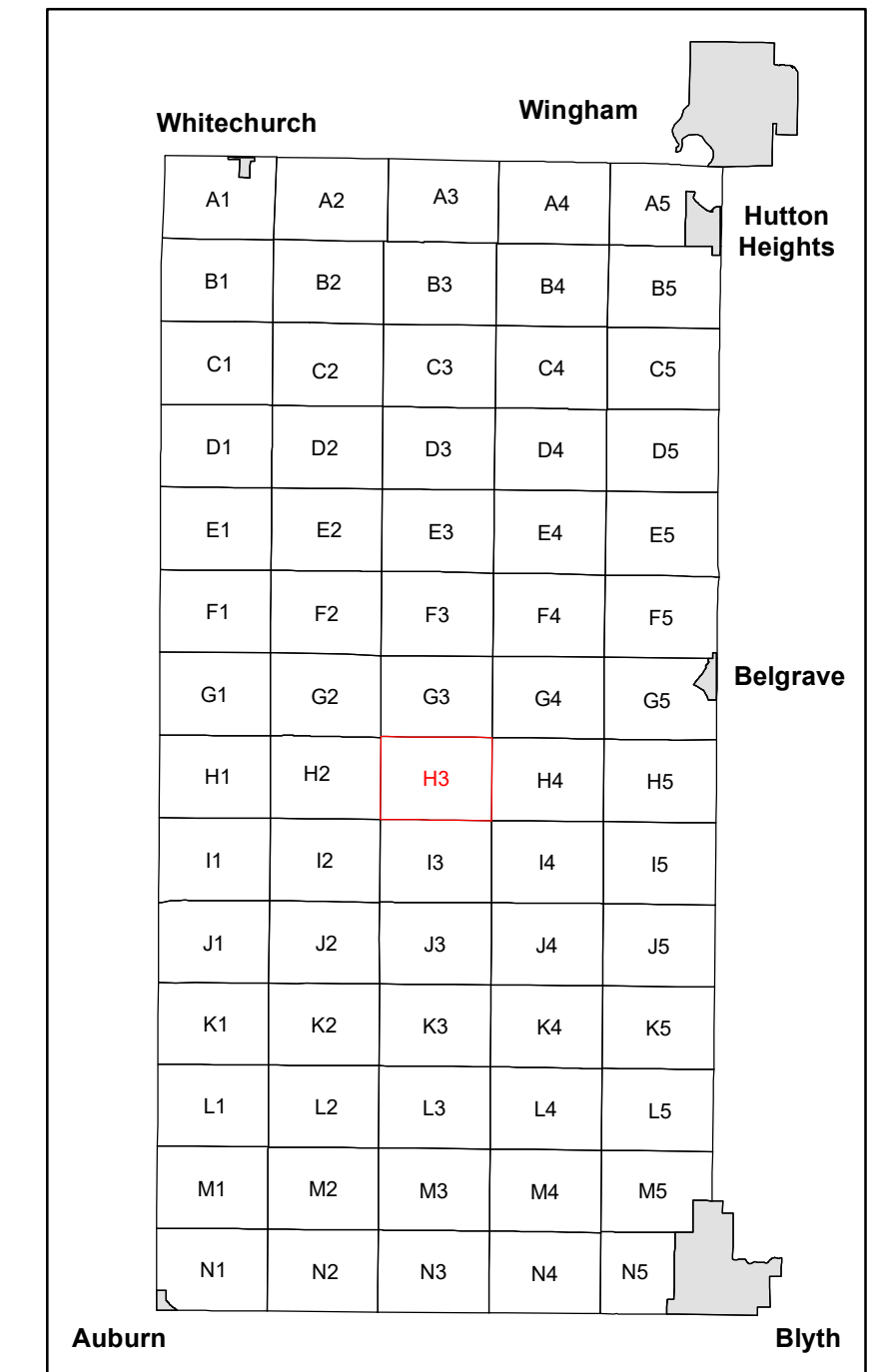
Last Modified 3/24/2023



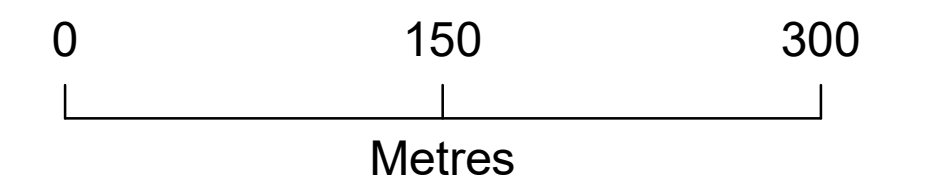
# TOWNSHIP OF NORTH HURON ZONING BY-LAW

## H3

-  Municipal Boundary
-  Lots and Concessions
-  Property Boundary
-  River / Stream
-  Waterbody
-  Proposed Change to Zone
-  Proposed Change to Natural Environment Zone
-  Zone
-  Zone - NE1
-  Zone - NE2



Whitechurch					Wingham				
A1	A2	A3	A4	A5	Hutton Heights				
B1	B2	B3	B4	B5					
C1	C2	C3	C4	C5					
D1	D2	D3	D4	D5					
E1	E2	E3	E4	E5					
F1	F2	F3	F4	F5					
G1	G2	G3	G4	G5	Belgrave				
H1	H2	H3	H4	H5					
I1	I2	I3	I4	I5					
J1	J2	J3	J4	J5					
K1	K2	K3	K4	K5					
L1	L2	L3	L4	L5					
M1	M2	M3	M4	M5					
N1	N2	N3	N4	N5	Blyth				
Auburn									



1:3,000

Produced by the County of Huron GIS Services with data supplied under License by Members of the Ontario Geospatial Data Exchange, MVCA, ABCA, SVCA, UTRCA and MNR&F. Orthoimagery flown in 2020. This map is illustrative only.

Do not rely on it as a precise indicator of routes, feature locations, nor as a guide to navigation.

Copyright © King's Printer 2023.













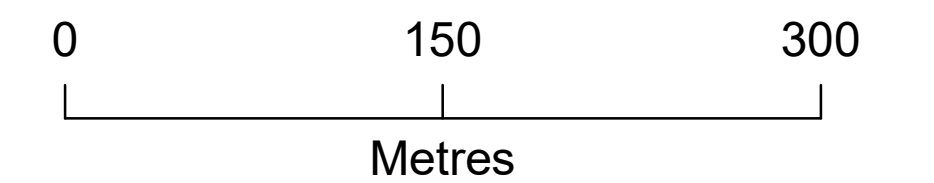
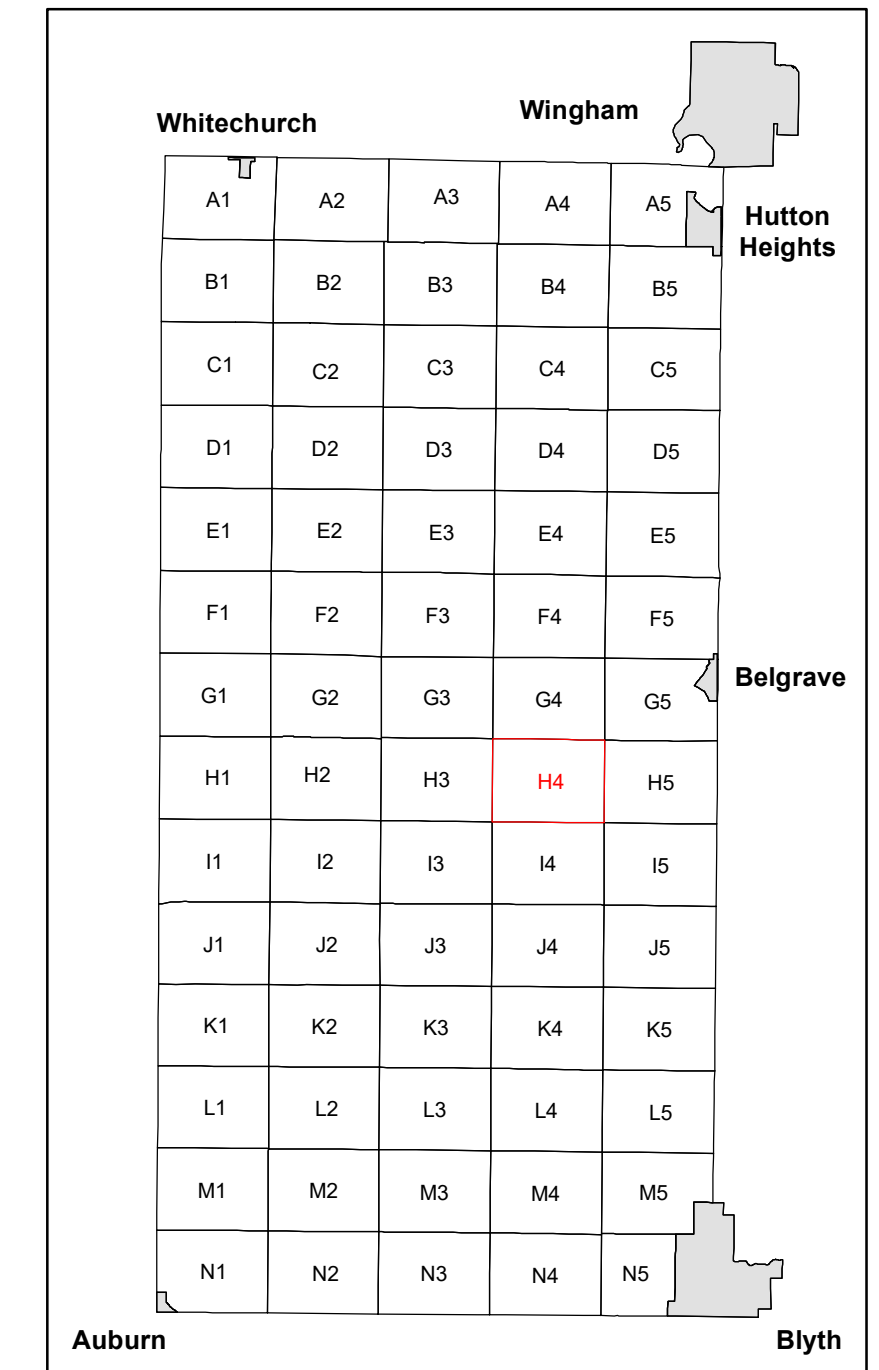
Last Modified 3/24/2023



# TOWNSHIP OF NORTH HURON ZONING BY-LAW

## H4

-  Municipal Boundary
-  Lots and Concessions
-  Property Boundary
-  River / Stream
-  Waterbody
-  Proposed Change to Zone
-  Proposed Change to Natural Environment Zone
-  Zone
-  Zone - NE1
-  Zone - NE2



1:3,000

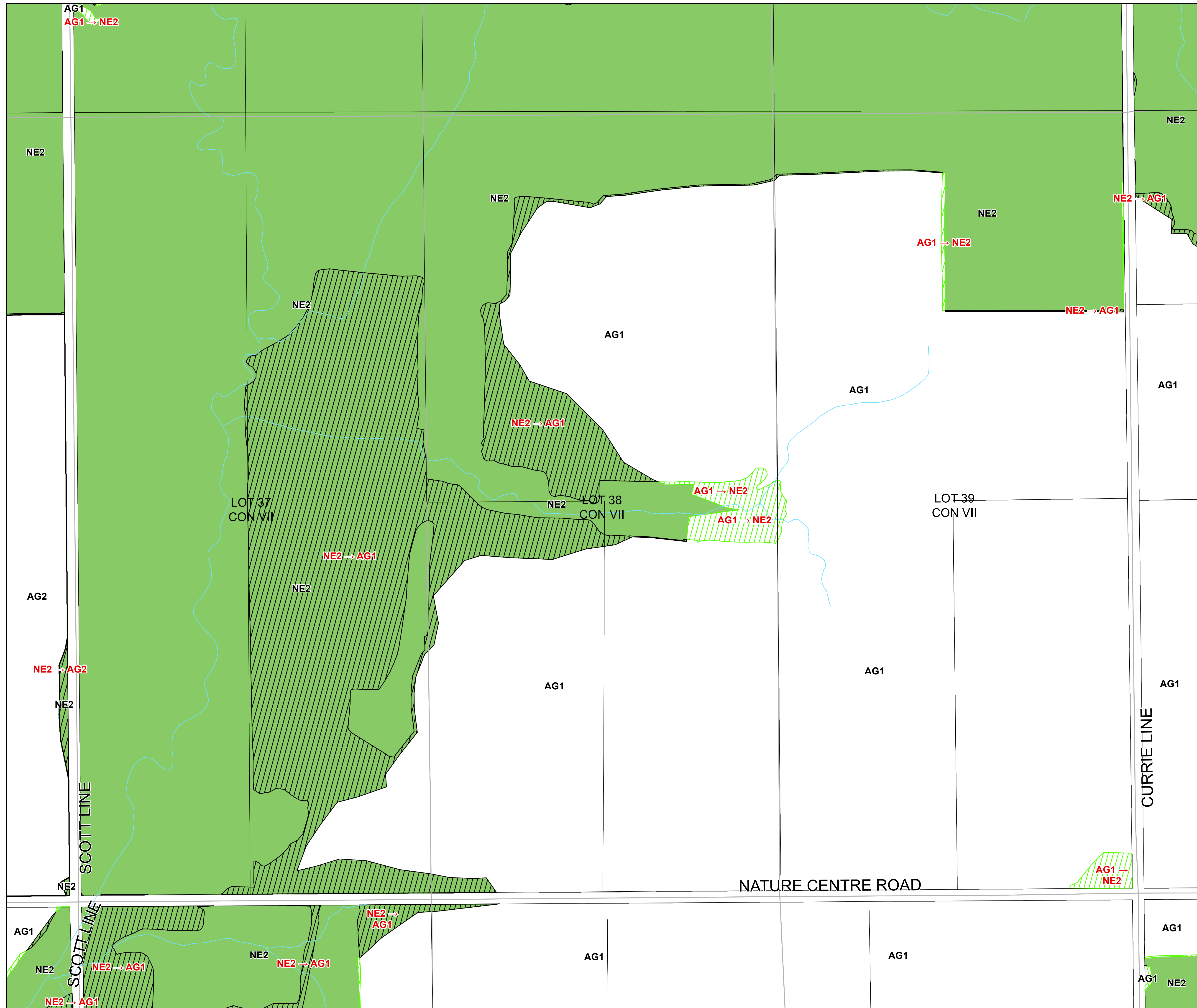
Produced by the County of Huron GIS Services with data supplied under License by Members of the Ontario Geospatial Data Exchange, MVCA, ABCA, SVCA, UTRCA and MNR&F. Orthoimagery flown in 2020. This map is illustrative only.

Do not rely on it as a precise indicator of routes, feature locations, nor as a guide to navigation.

Copyright © King's Printer 2023.













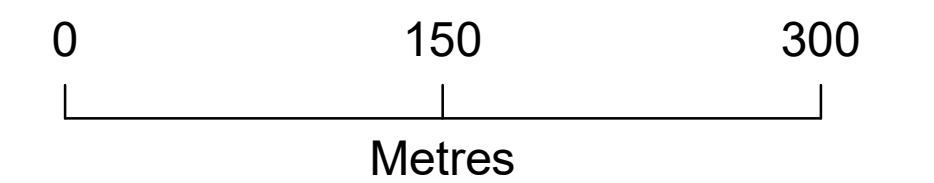
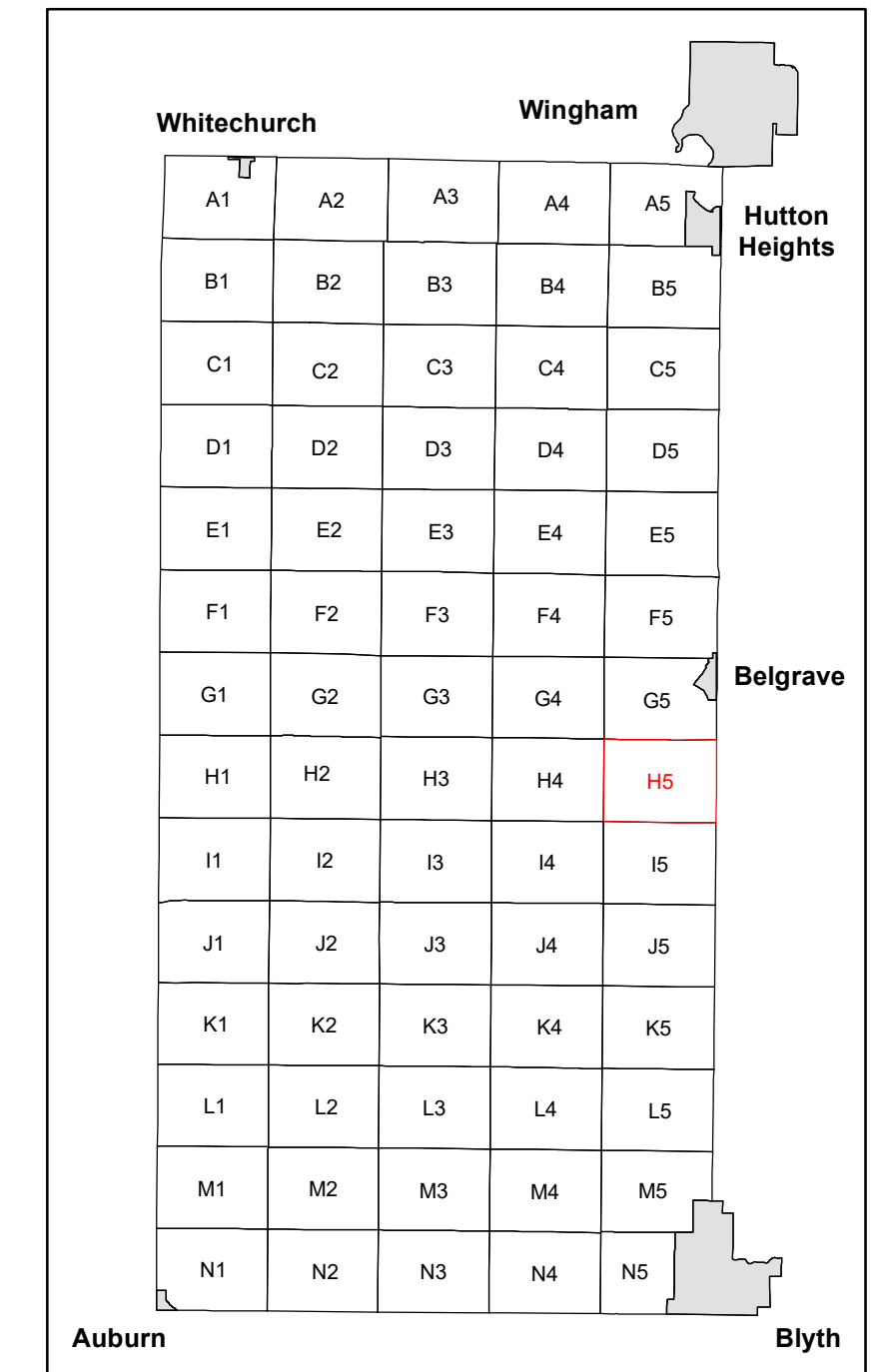
Last Modified 3/24/2023



# TOWNSHIP OF NORTH HURON ZONING BY-LAW

## H5

-  Municipal Boundary
-  Lots and Concessions
-  Property Boundary
-  River / Stream
-  Waterbody
-  Proposed Change to Zone
-  Proposed Change to Natural Environment Zone
-  Zone
-  Zone - NE1
-  Zone - NE2



1:3,000

Produced by the County of Huron GIS Services with data supplied under License by Members of the Ontario Geospatial Data Exchange, MVCA, ABCA, SVCA, UTRCA and MNR&F. Orthoimagery flown in 2020. This map is illustrative only.

Do not rely on it as a precise indicator of routes, feature locations, nor as a guide to navigation.

Copyright © King's Printer 2023.













Last Modified 3/24/2023



# TOWNSHIP OF NORTH HURON ZONING BY-LAW

## I1

-  Municipal Boundary
-  Lots and Concessions
-  Property Boundary
-  River / Stream
-  Waterbody
-  Proposed Change to Zone
-  Proposed Change to Natural Environment Zone
-  Zone
-  Zone - NE1
-  Zone - NE2

Whitechurch					Wingham					Hutton Heights
A1	A2	A3	A4	A5	B1	B2	B3	B4	B5	
C1	C2	C3	C4	C5	D1	D2	D3	D4	D5	
E1	E2	E3	E4	E5	F1	F2	F3	F4	F5	
G1	G2	G3	G4	G5	H1	H2	H3	H4	H5	Belgrave
I1	I2	I3	I4	I5	J1	J2	J3	J4	J5	
K1	K2	K3	K4	K5	L1	L2	L3	L4	L5	
M1	M2	M3	M4	M5	N1	N2	N3	N4	N5	Blyth
Auburn										



0 150 300  
Metres

1:3,000

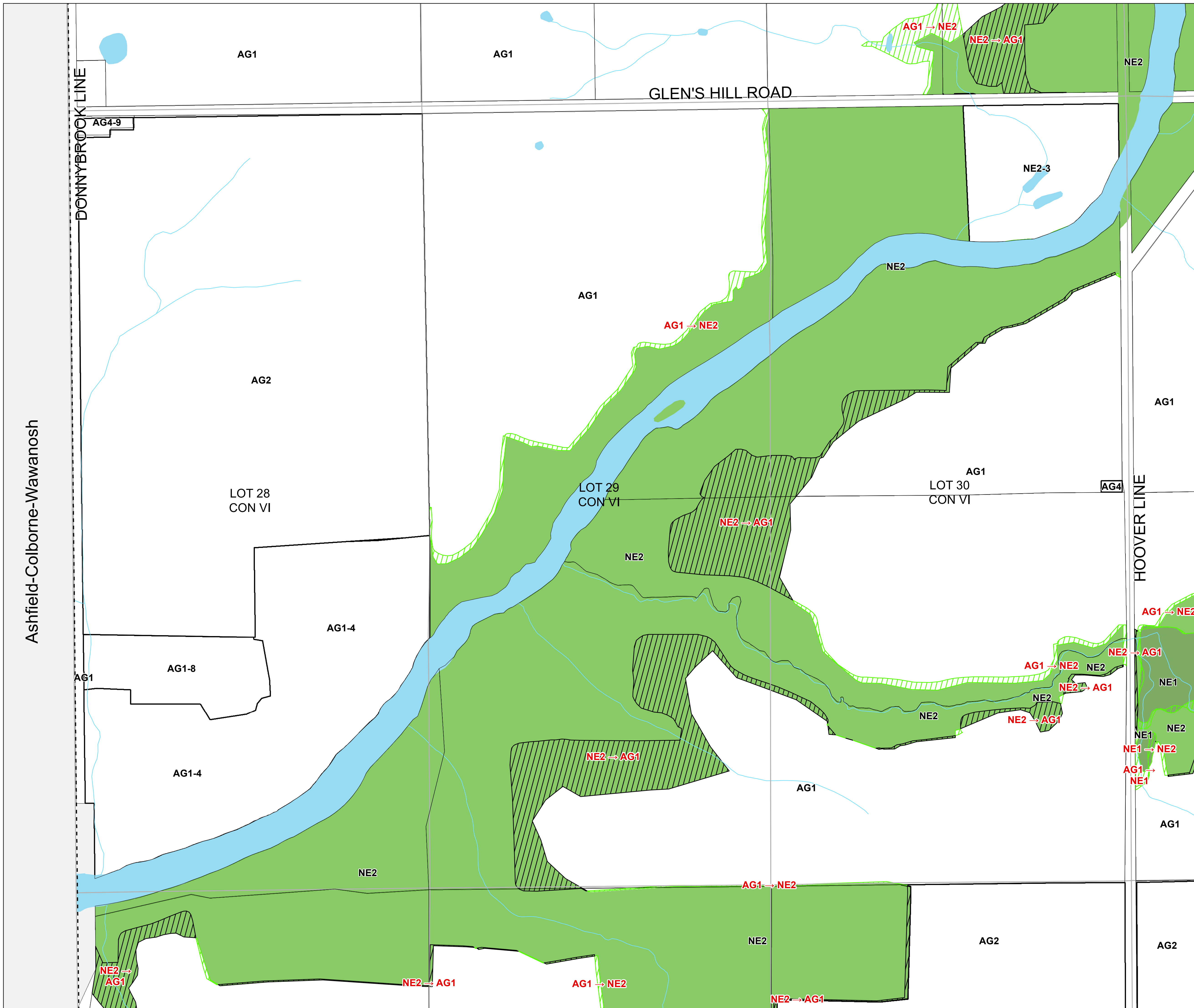
Produced by the County of Huron GIS Services with data supplied under License by Members of the Ontario Geospatial Data Exchange, MVCA, ABCA, SVCA, UTRCA and MNR&F. Orthoimagery flown in 2020. This map is illustrative only.

Do not rely on it as a precise indicator of routes, feature locations, nor as a guide to navigation.

Copyright © King's Printer 2023.



Last Modified 3/24/2023

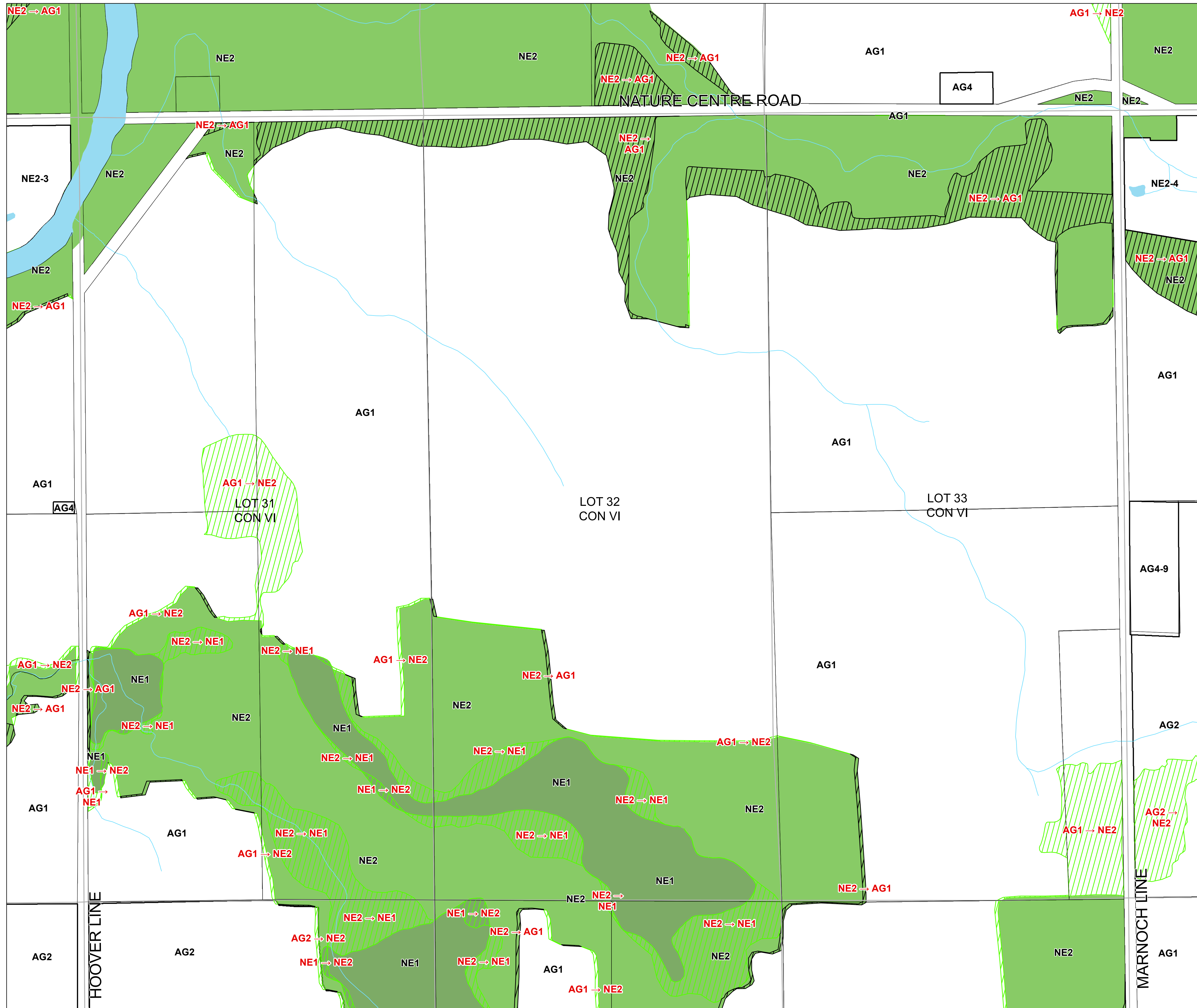


Ashfield-Colborne-Wawanosh

DONNYBROOK LINE

HOOVER LINE



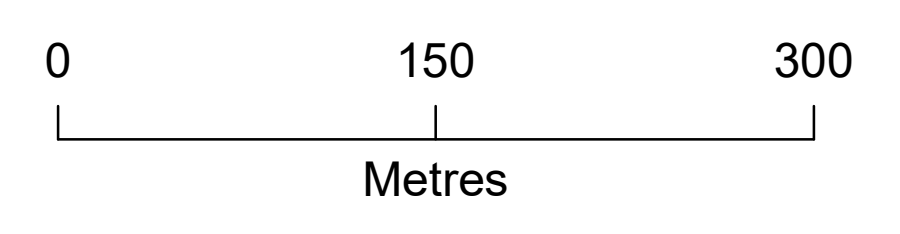


# TOWNSHIP OF NORTH HURON ZONING BY-LAW

## I2

- Municipal Boundary
- Lots and Concessions
- Property Boundary
- River / Stream
- Waterbody
- Proposed Change to Zone
- Proposed Change to Natural Environment Zone
- Zone
- Zone - NE1
- Zone - NE2

Whitechurch					Wingham					Hutton Heights
A1	A2	A3	A4	A5	B1	B2	B3	B4	B5	
C1	C2	C3	C4	C5	D1	D2	D3	D4	D5	
E1	E2	E3	E4	E5	F1	F2	F3	F4	F5	
G1	G2	G3	G4	G5	H1	H2	H3	H4	H5	Belgrave
I1	I2	I3	I4	I5	J1	J2	J3	J4	J5	
K1	K2	K3	K4	K5	L1	L2	L3	L4	L5	
M1	M2	M3	M4	M5	N1	N2	N3	N4	N5	Blyth



1:3,000

Produced by the County of Huron GIS Services with data supplied under License by Members of the Ontario Geospatial Data Exchange, MVCA, ABCA, SVCA, UTRCA and MNR&F. Orthoimagery flown in 2020. This map is illustrative only.

Do not rely on it as a precise indicator of routes, feature locations, nor as a guide to navigation.



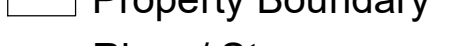







Copyright © King's Printer 2023.

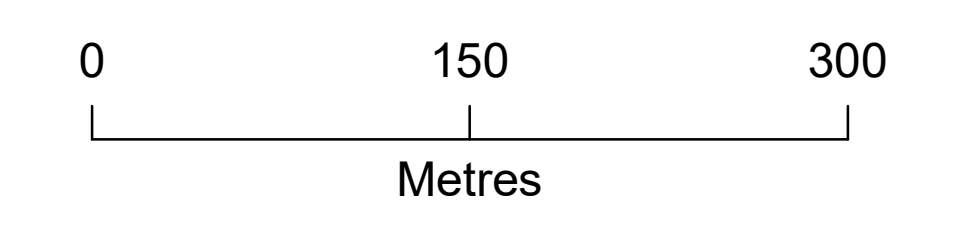
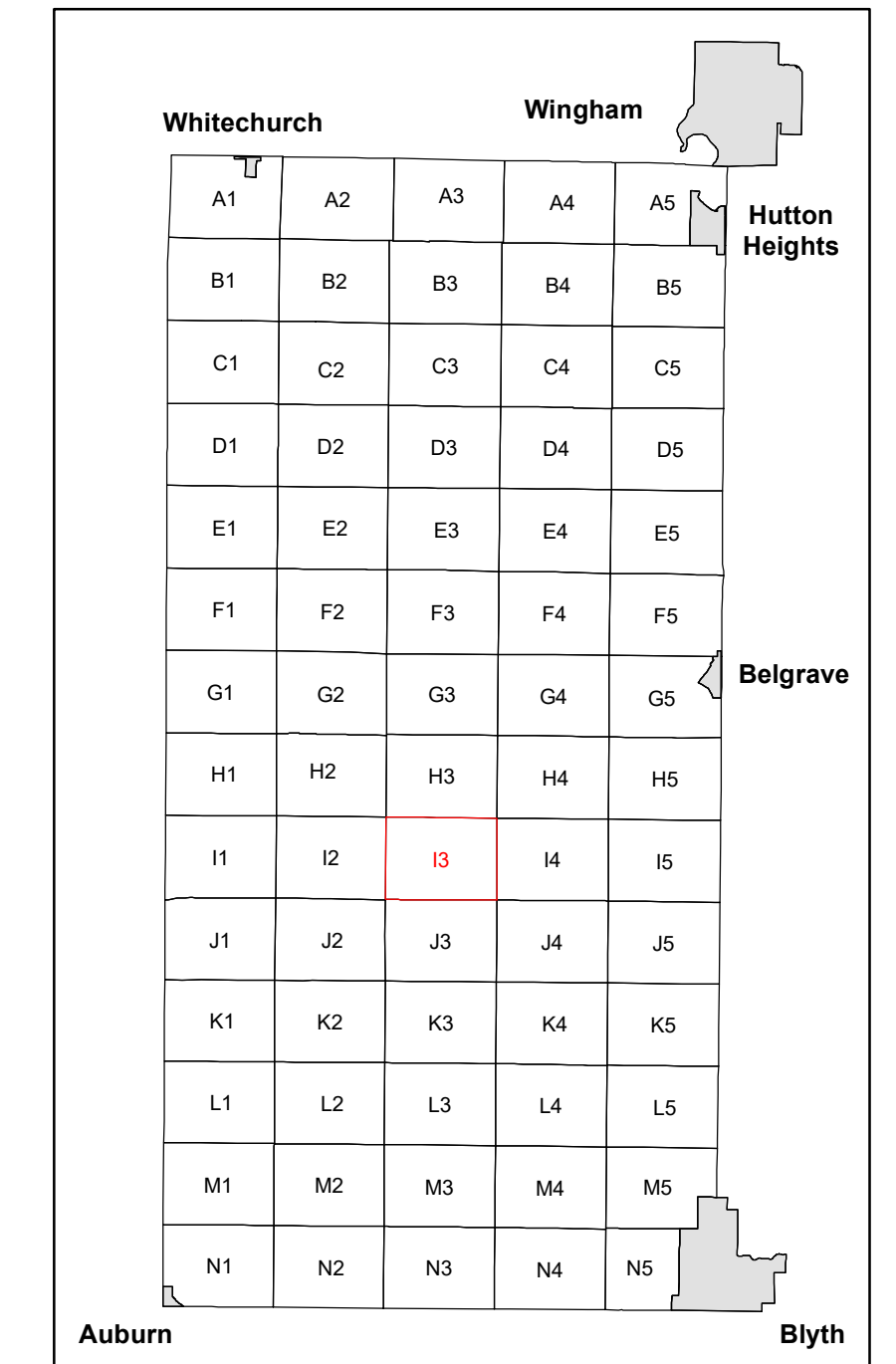


Last Modified 3/24/2023

# TOWNSHIP OF NORTH HURON ZONING BY-LAW

13

-  Municipal Boundary
-  Lots and Concessions
-  Property Boundary
-  River / Stream
-  Waterbody
-  Proposed Change to Zone
-  Proposed Change to Natural Environment Zone
-  Zone
-  Zone - NE1
-  Zone - NE2



1:3,000

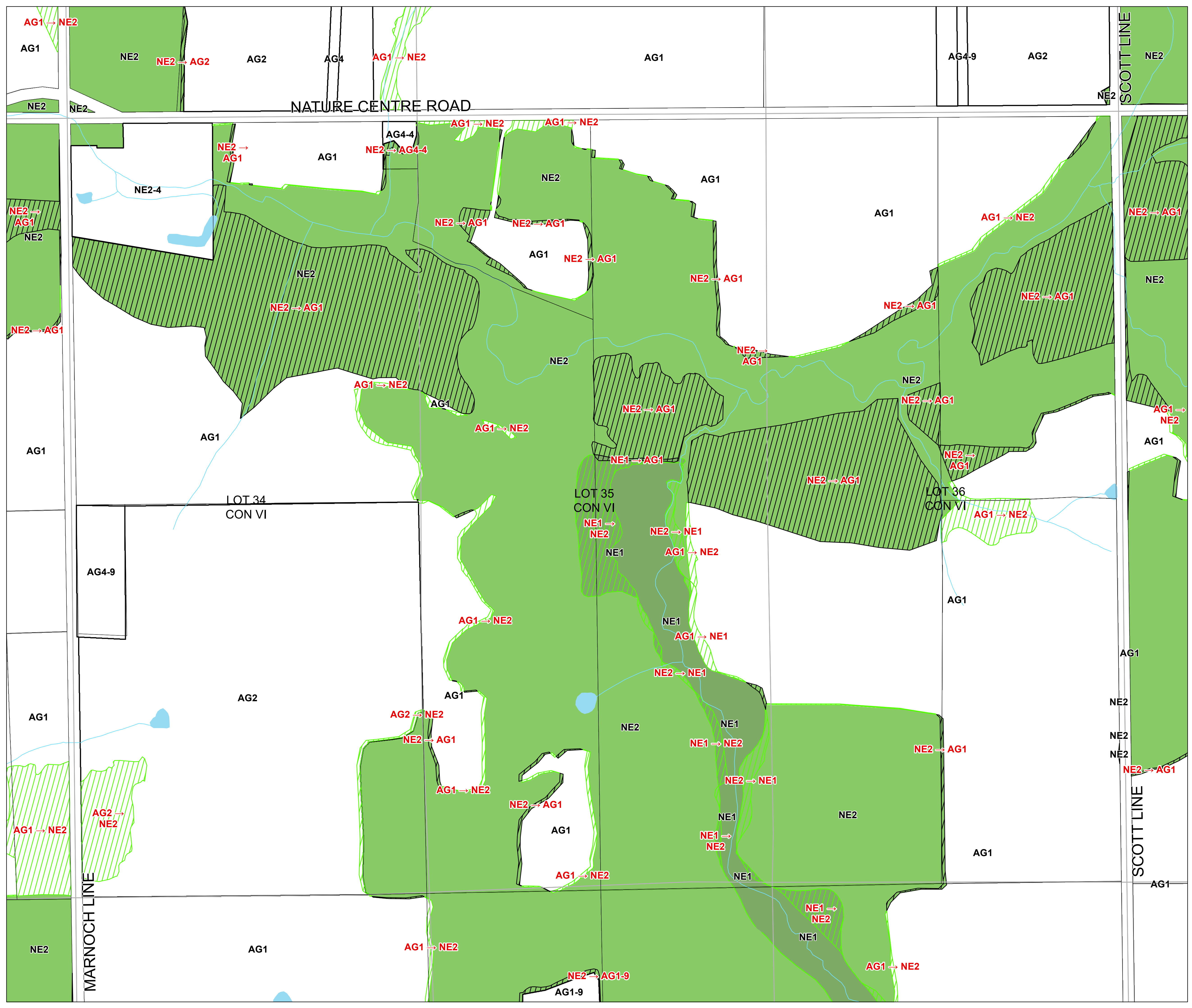
Produced by the County of Huron GIS Services with data supplied under License by Members of the Ontario Geospatial Data Exchange, MVCA, ABCA, SVCA, UTRCA and MNR&F. Orthoimagery flown in 2020. This map is illustrative only.

Do not rely on it as a precise indicator of routes, feature locations, nor as a guide to navigation.

Copyright © King's Printer 2023.


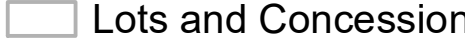










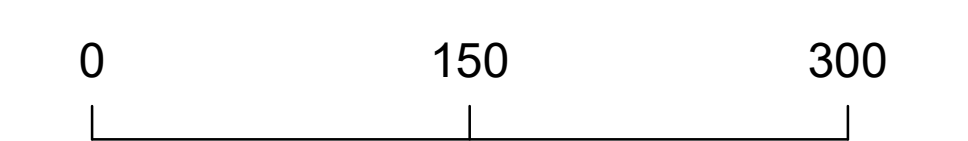
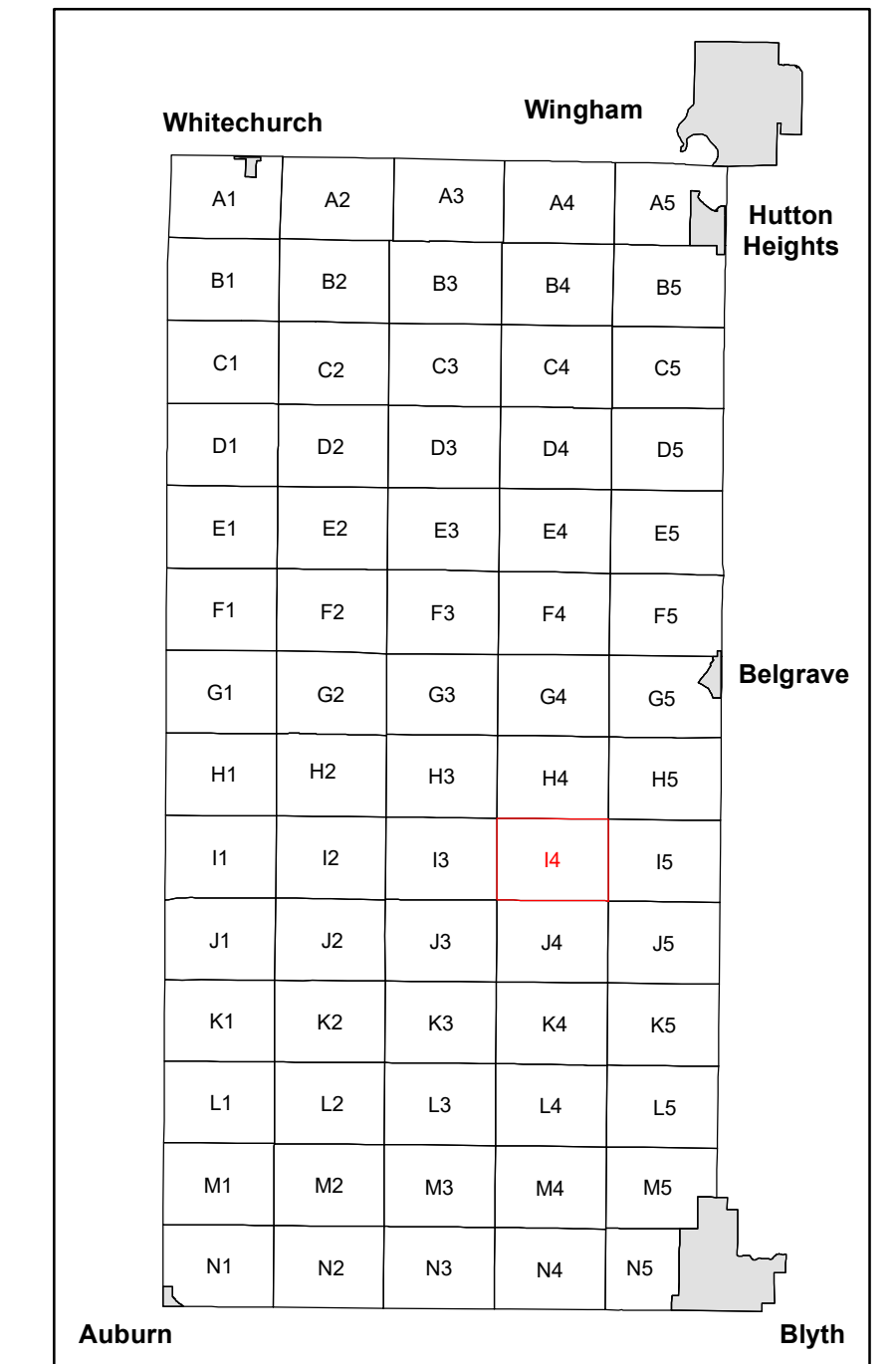
Last Modified 3/24/2023



# TOWNSHIP OF NORTH HURON ZONING BY-LAW

## 14

-  Municipal Boundary
-  Lots and Concessions
-  Property Boundary
-  River / Stream
-  Waterbody
-  Proposed Change to Zone
-  Proposed Change to Natural Environment Zone
-  Zone
-  Zone - NE1
-  Zone - NE2



Metres

1:3,000

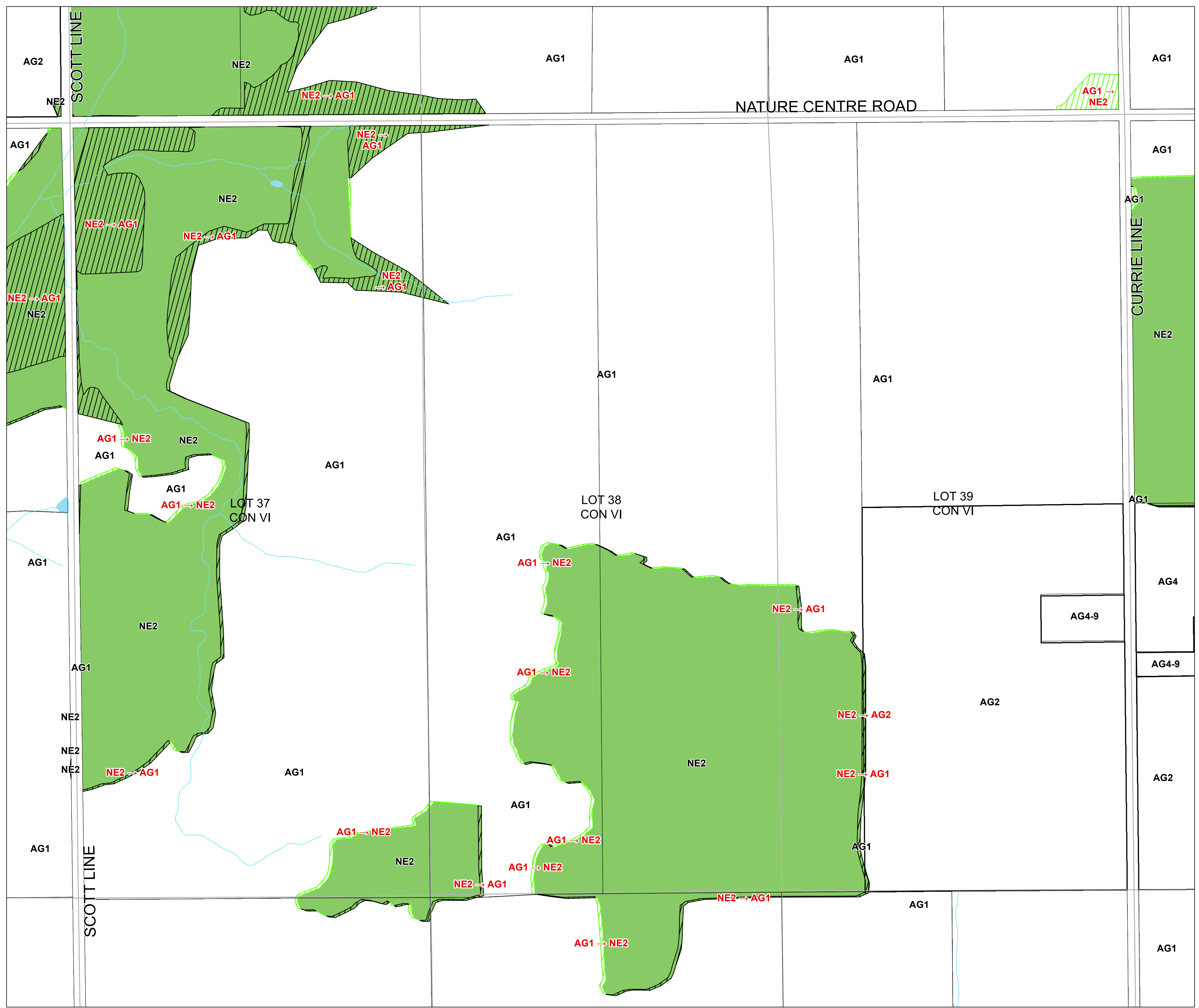
Produced by the County of Huron GIS Services with data supplied under License by Members of the Ontario Geospatial Data Exchange, MVCA, ABCA, SVCA, UTRCA and MNR&F. Orthoimagery flown in 2020. This map is illustrative only.

Do not rely on it as a precise indicator of routes, feature locations, nor as a guide to navigation.

Copyright © King's Printer 2023.













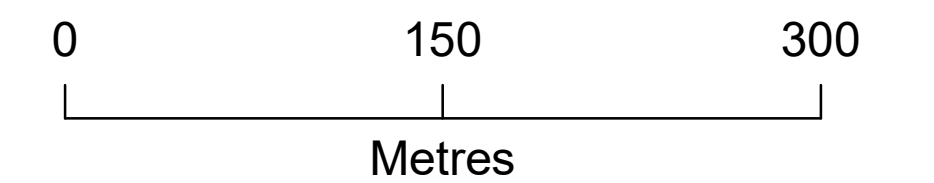
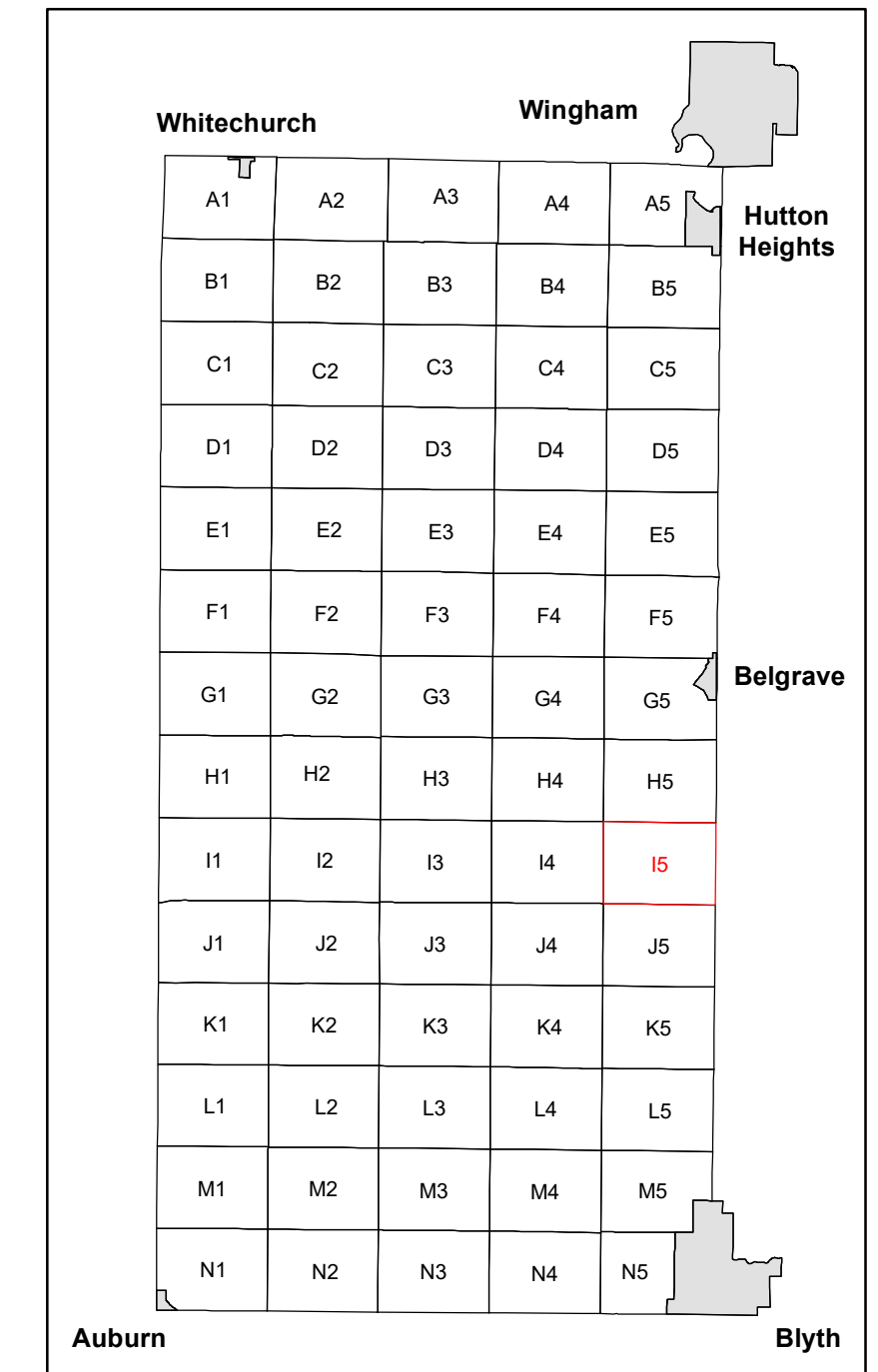
Last Modified 3/24/2023



# TOWNSHIP OF NORTH HURON ZONING BY-LAW

## 15

-  Municipal Boundary
-  Lots and Concessions
-  Property Boundary
-  River / Stream
-  Waterbody
-  Proposed Change to Zone
-  Proposed Change to Natural Environment Zone
-  Zone
-  Zone - NE1
-  Zone - NE2



1:3,000

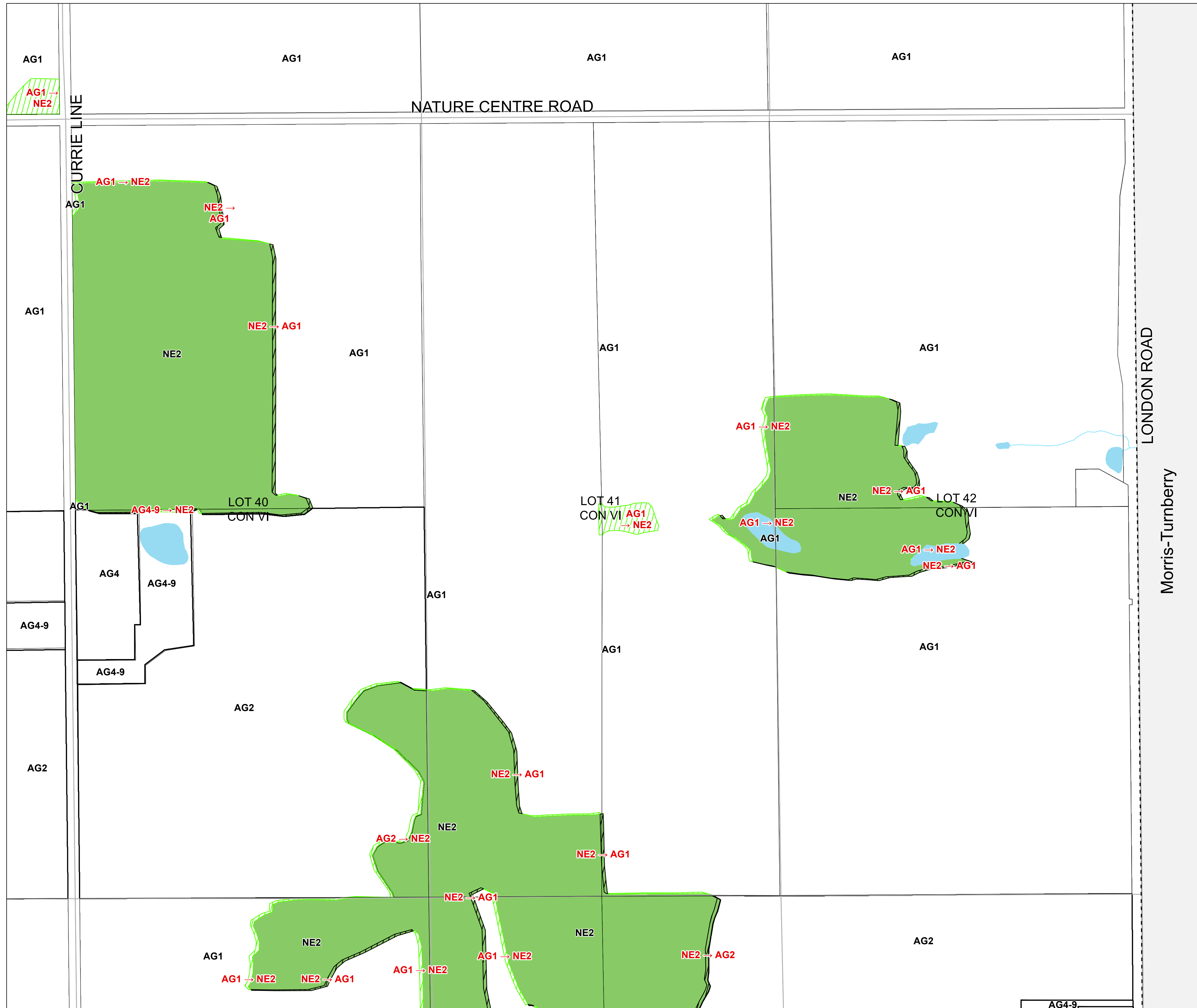
Produced by the County of Huron GIS Services with data supplied under License by Members of the Ontario Geospatial Data Exchange, MVCA, ABCA, SVCA, UTRCA and MNR&F. Orthoimagery flown in 2020. This map is illustrative only.

Do not rely on it as a precise indicator of routes, feature locations, nor as a guide to navigation.

Copyright © King's Printer 2023.













Last Modified 3/24/2023

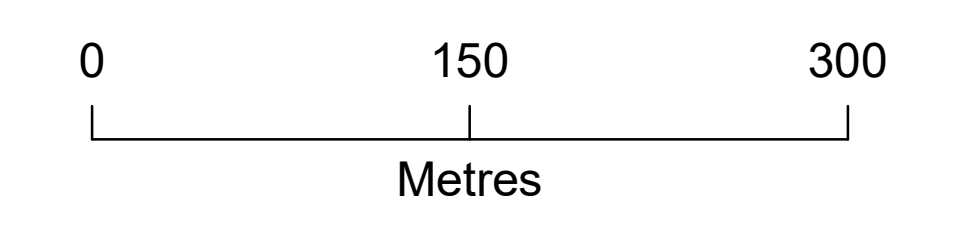
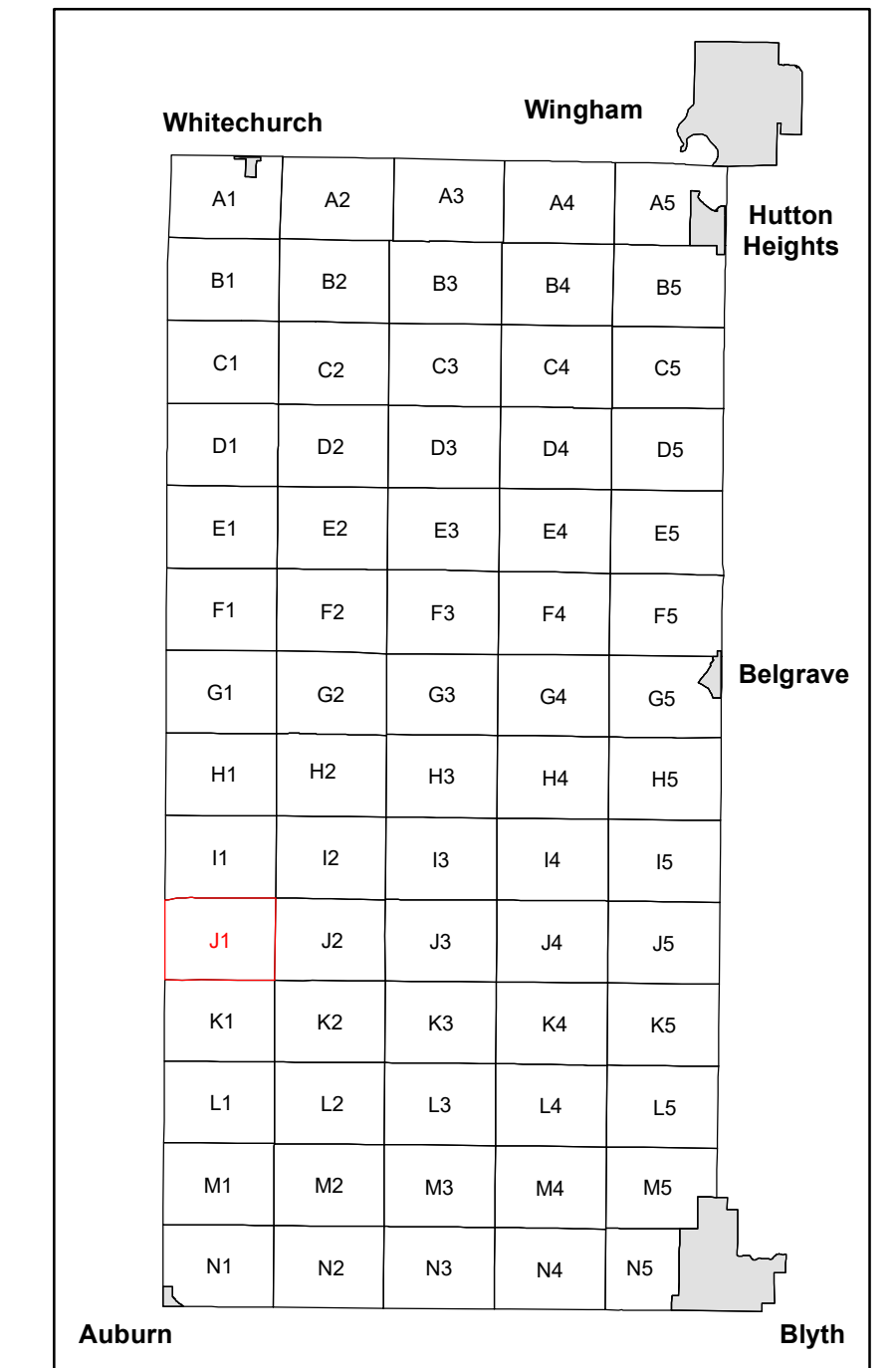


AG4-9

# TOWNSHIP OF NORTH HURON ZONING BY-LAW

## J1

-  Municipal Boundary
-  Lots and Concessions
-  Property Boundary
-  River / Stream
-  Waterbody
-  Proposed Change to Zone
-  Proposed Change to Natural Environment Zone
-  Zone
-  Zone - NE1
-  Zone - NE2



1:3,000

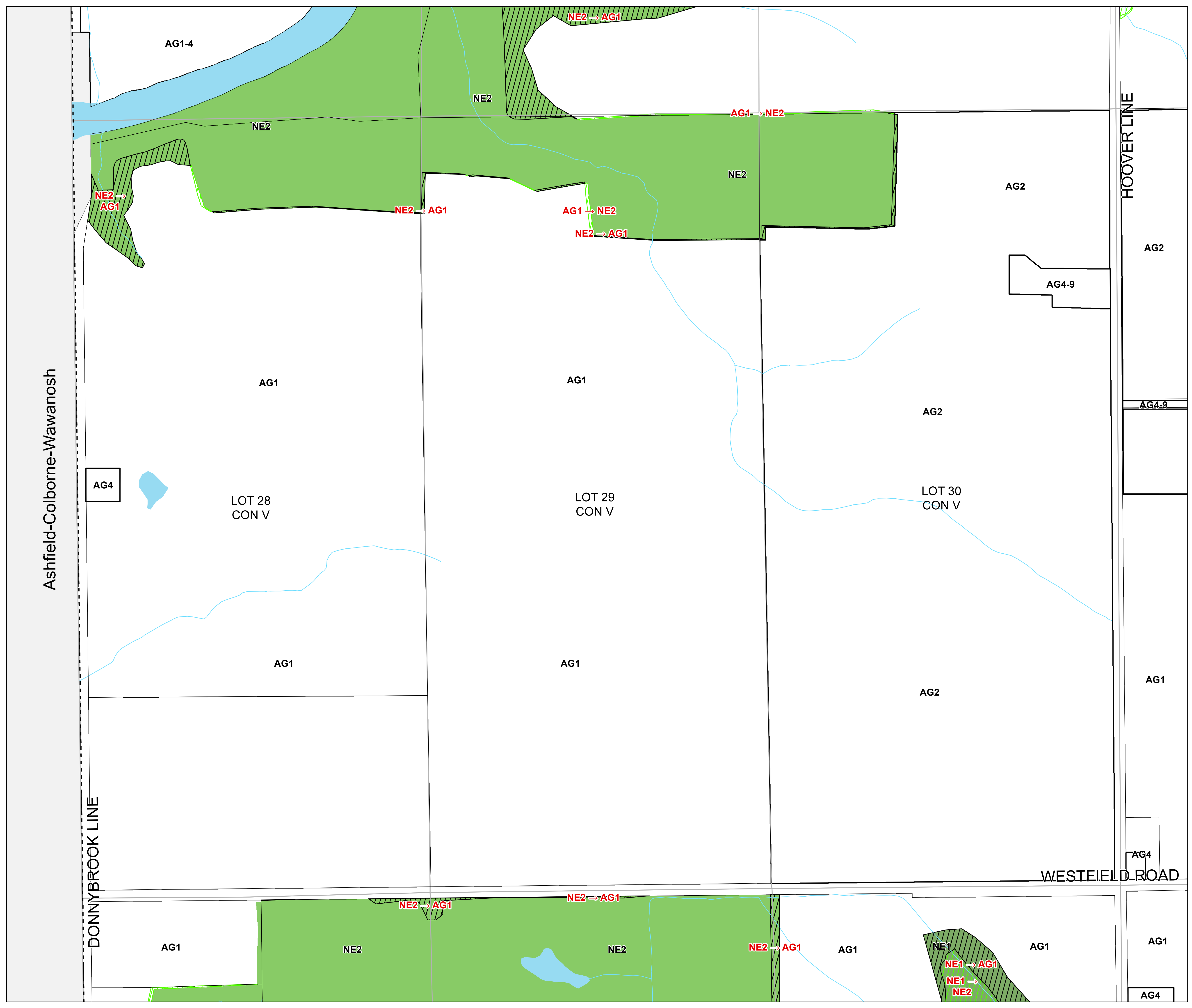
Produced by the County of Huron GIS Services with data supplied under License by Members of the Ontario Geospatial Data Exchange, MVCA, ABCA, SVCA, UTRCA and MNR&F. Orthoimagery flown in 2020. This map is illustrative only.

Do not rely on it as a precise indicator of routes, feature locations, nor as a guide to navigation.

Copyright © King's Printer 2023.













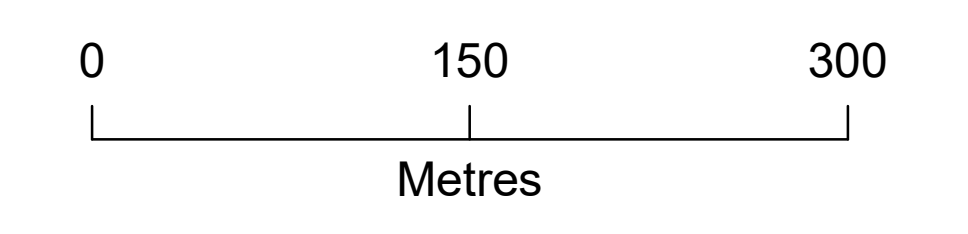
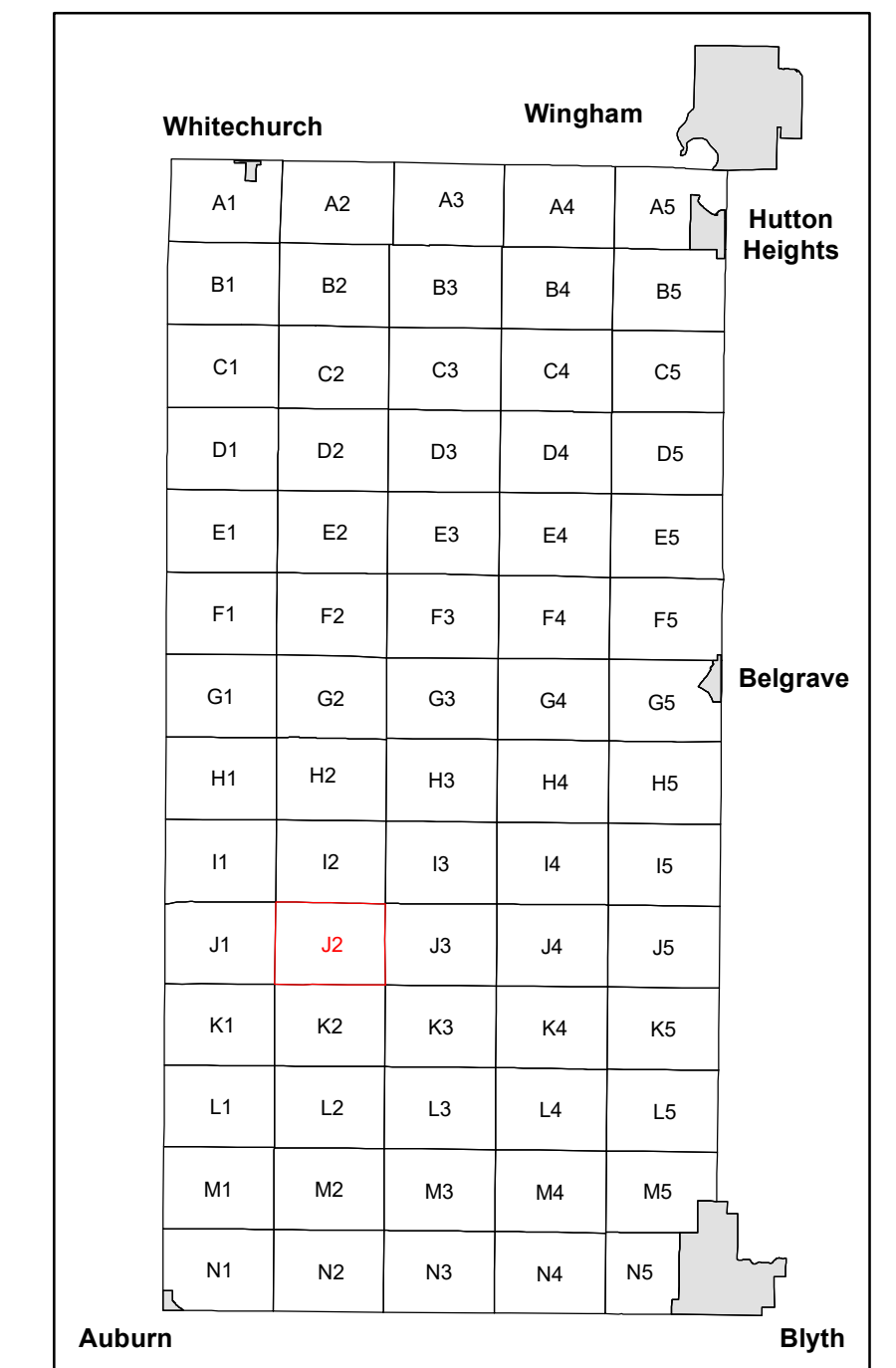
Last Modified 3/24/2023



# TOWNSHIP OF NORTH HURON ZONING BY-LAW

## J2

-  Municipal Boundary
-  Lots and Concessions
-  Property Boundary
-  River / Stream
-  Waterbody
-  Proposed Change to Zone
-  Proposed Change to Natural Environment Zone
-  Zone
-  Zone - NE1
-  Zone - NE2



1:3,000

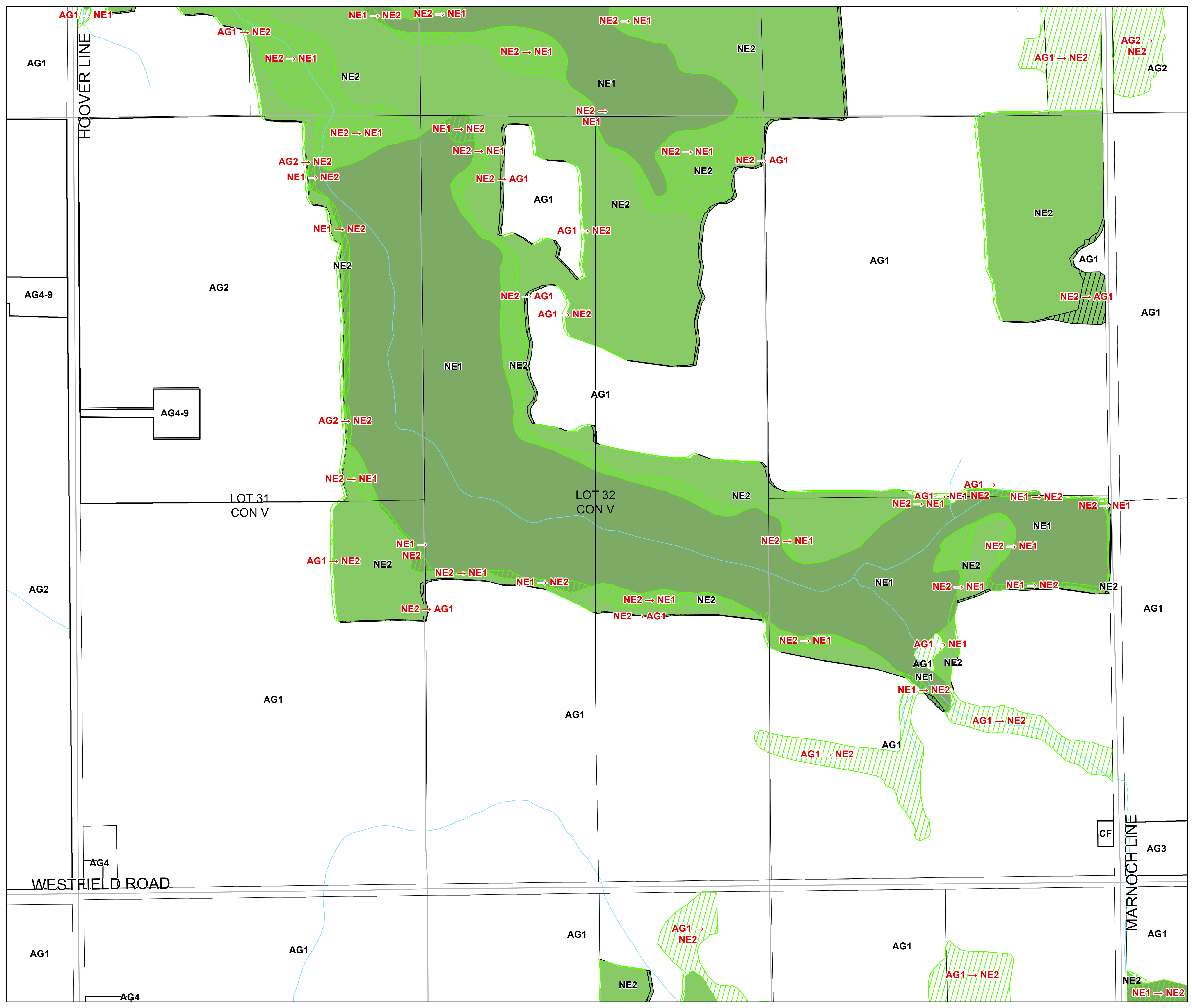
Produced by the County of Huron GIS Services with data supplied under License by Members of the Ontario Geospatial Data Exchange, MVCA, ABCA, SVCA, UTRCA and MNR&F. Orthoimagery flown in 2020. This map is illustrative only.

Do not rely on it as a precise indicator of routes, feature locations, nor as a guide to navigation.

Copyright © King's Printer 2023.



Last Modified 3/24/2023

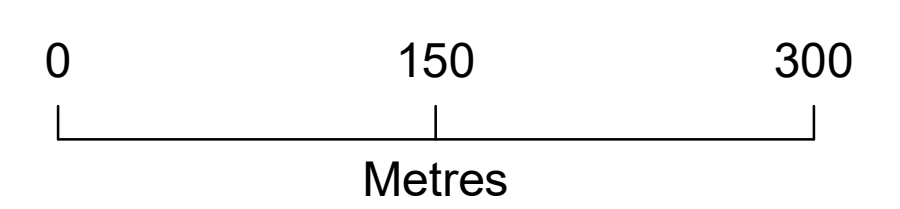


# TOWNSHIP OF NORTH HURON ZONING BY-LAW

J3

- Municipal Boundary
- Lots and Concessions
- Property Boundary
- River / Stream
- Waterbody
- Proposed Change to Zone
- Proposed Change to Natural Environment Zone
- Zone
- Zone - NE1
- Zone - NE2

Whitechurch					Wingham					Hutton Heights
A1	A2	A3	A4	A5	B1	B2	B3	B4	B5	
C1	C2	C3	C4	C5	D1	D2	D3	D4	D5	
E1	E2	E3	E4	E5	F1	F2	F3	F4	F5	
G1	G2	G3	G4	G5	H1	H2	H3	H4	H5	Belgrave
I1	I2	I3	I4	I5	J1	J2	J3	J4	J5	
K1	K2	K3	K4	K5	L1	L2	L3	L4	L5	
M1	M2	M3	M4	M5	N1	N2	N3	N4	N5	Blyth



1:3,000

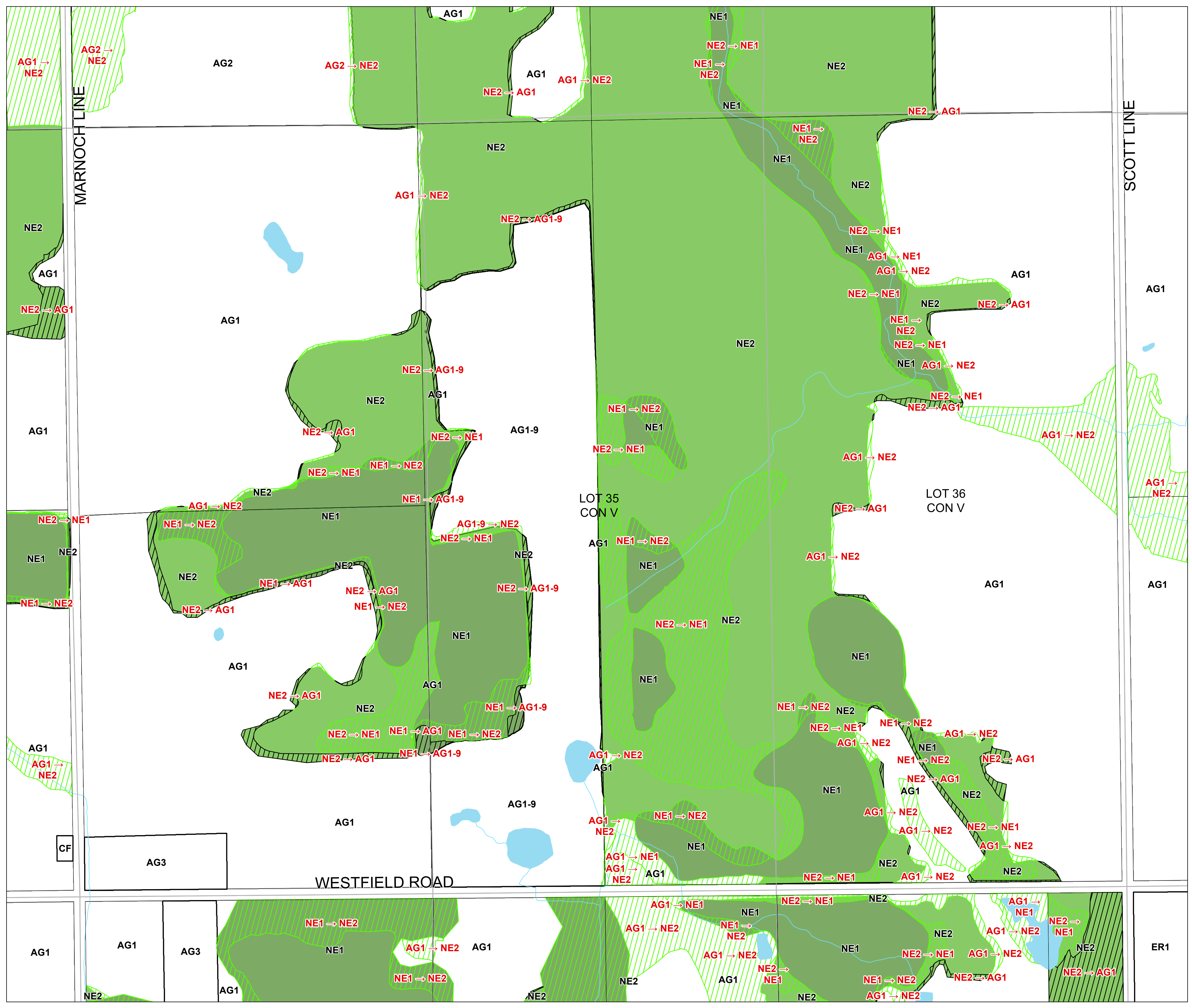
Produced by the County of Huron GIS Services with data supplied under License by Members of the Ontario Geospatial Data Exchange, MVCA, ABCA, SVCA, UTRCA and MNR&F. Orthoimagery flown in 2020. This map is illustrative only.

Do not rely on it as a precise indicator of routes, feature locations, nor as a guide to navigation.

Copyright © King's Printer 2023.


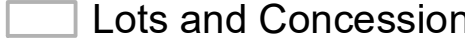










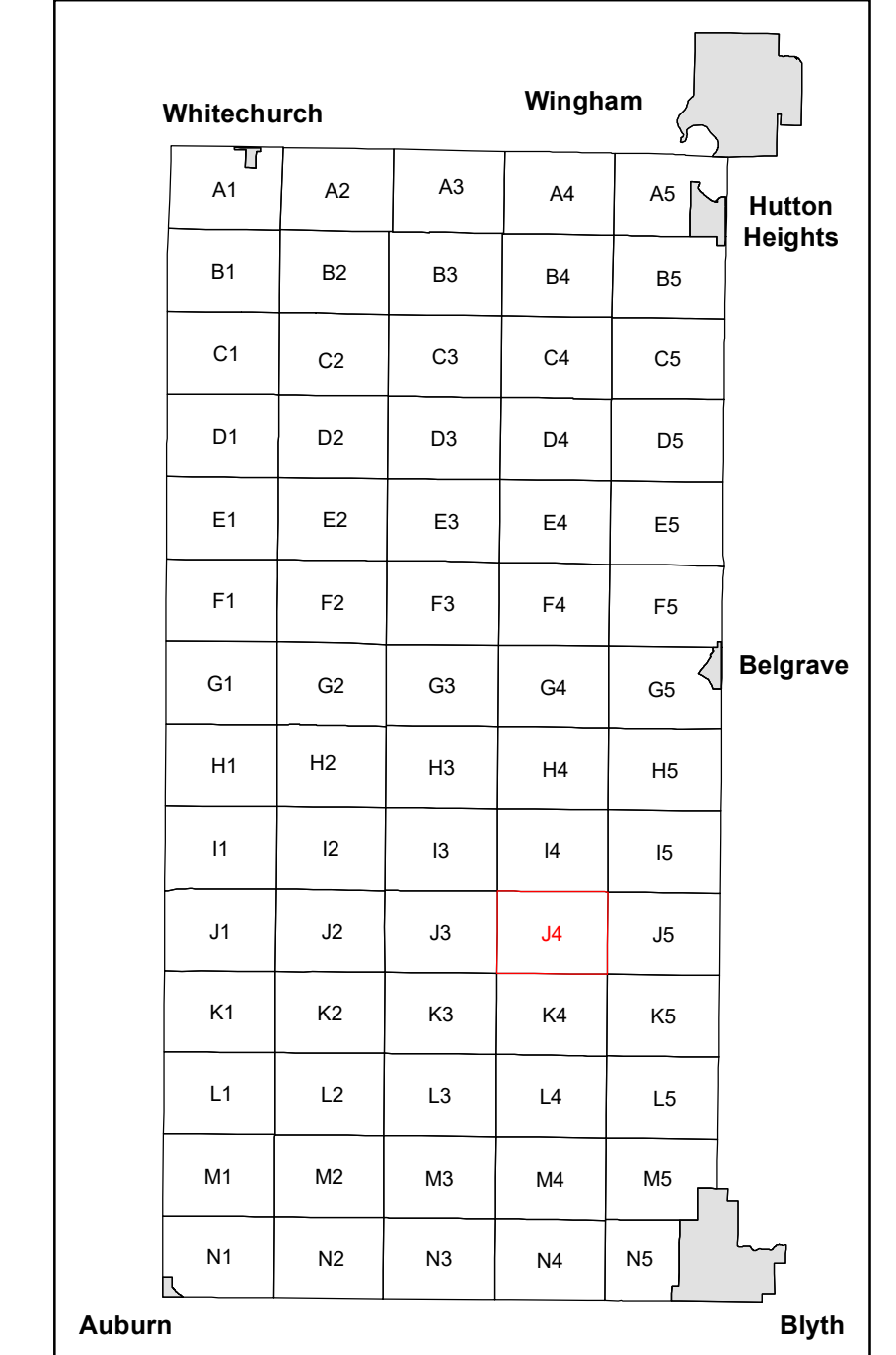
Last Modified 3/24/2023



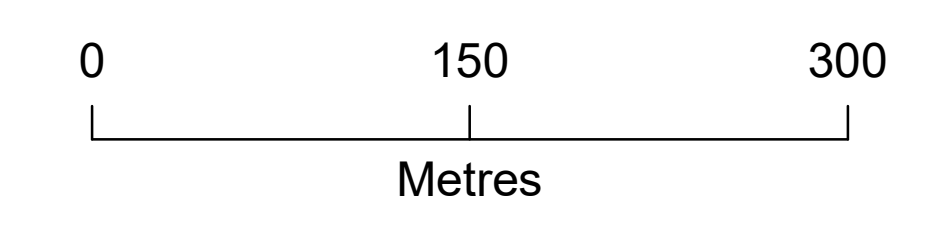
# TOWNSHIP OF NORTH HURON ZONING BY-LAW

## J4

-  Municipal Boundary
-  Lots and Concessions
-  Property Boundary
-  River / Stream
-  Waterbody
-  Proposed Change to Zone
-  Proposed Change to Natural Environment Zone
-  Zone
-  Zone - NE1
-  Zone - NE2



Whitechurch					Wingham					
A1	A2	A3	A4	A5						Hutton Heights
B1	B2	B3	B4	B5						
C1	C2	C3	C4	C5						
D1	D2	D3	D4	D5						
E1	E2	E3	E4	E5						
F1	F2	F3	F4	F5						
G1	G2	G3	G4	G5						Belgrave
H1	H2	H3	H4	H5						
I1	I2	I3	I4	I5						
J1	J2	J3	J4	J5						
K1	K2	K3	K4	K5						
L1	L2	L3	L4	L5						
M1	M2	M3	M4	M5						
N1	N2	N3	N4	N5						Blyth
Auburn										



1:3,000

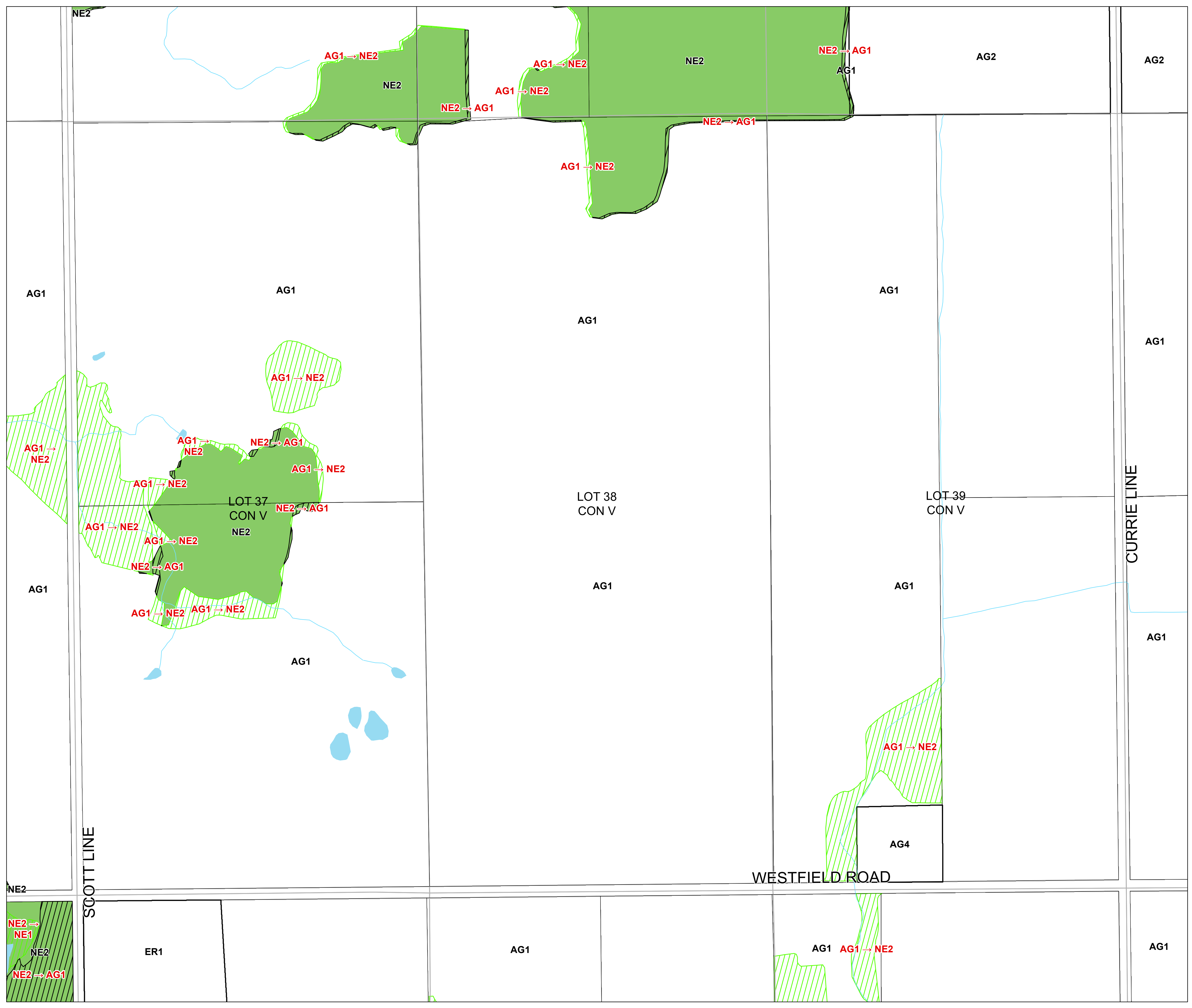
Produced by the County of Huron GIS Services with data supplied under License by Members of the Ontario Geospatial Data Exchange, MVCA, ABCA, SVCA, UTRCA and MNR&F. Orthoimagery flown in 2020. This map is illustrative only.

Do not rely on it as a precise indicator of routes, feature locations, nor as a guide to navigation.

Copyright © King's Printer 2023.













Last Modified 3/24/2023

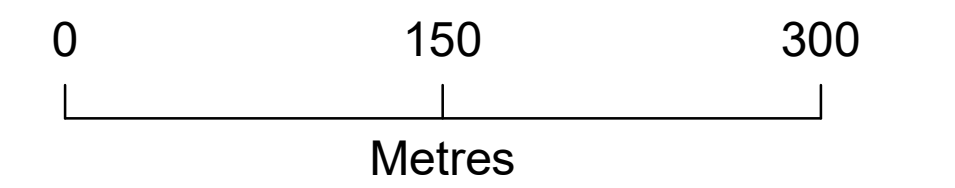
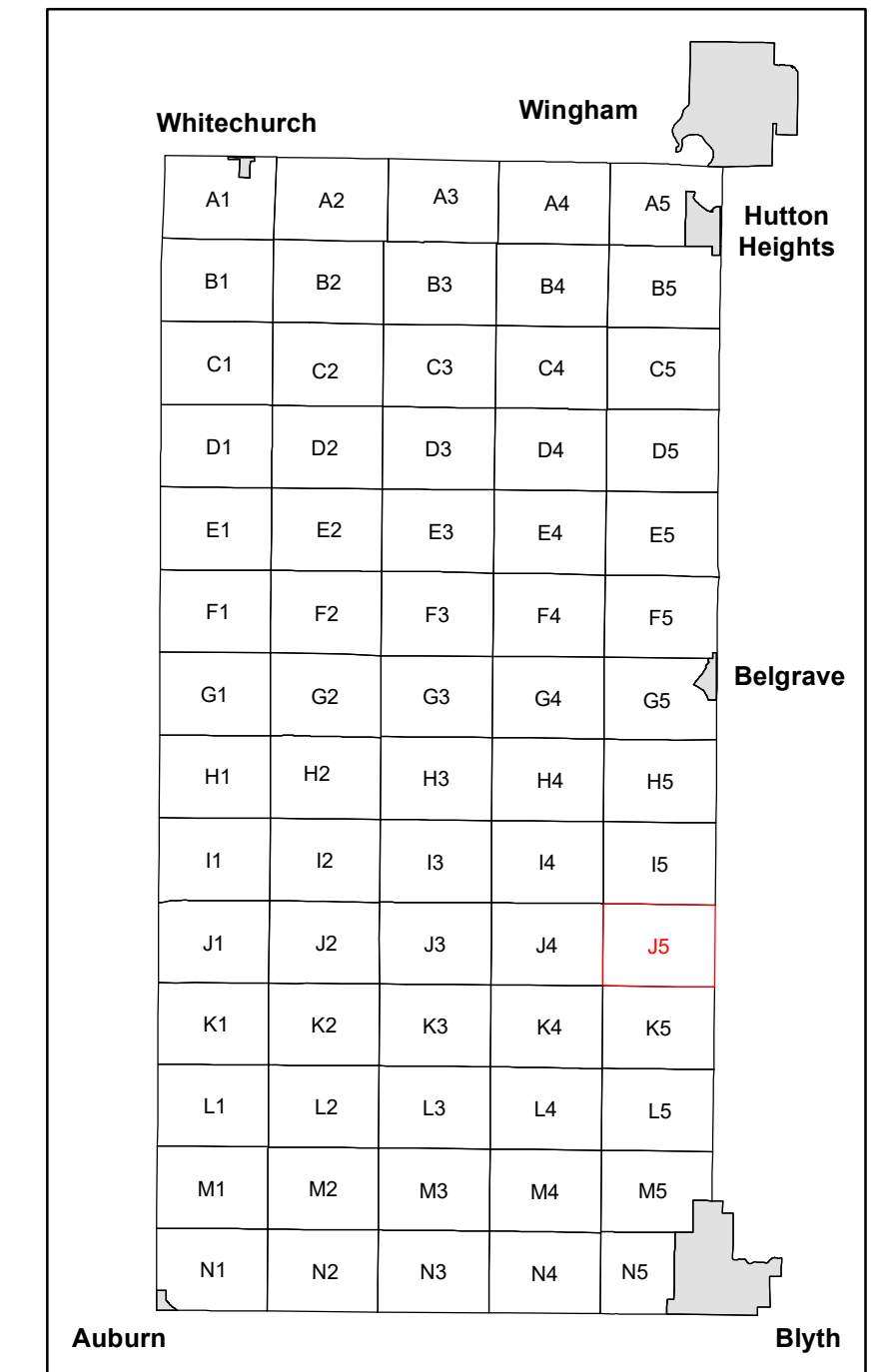




# TOWNSHIP OF NORTH HURON ZONING BY-LAW

## J5

-  Municipal Boundary
-  Lots and Concessions
-  Property Boundary
-  River / Stream
-  Waterbody
-  Proposed Change to Zone
-  Proposed Change to Natural Environment Zone
-  Zone
-  Zone - NE1
-  Zone - NE2



1:3,000

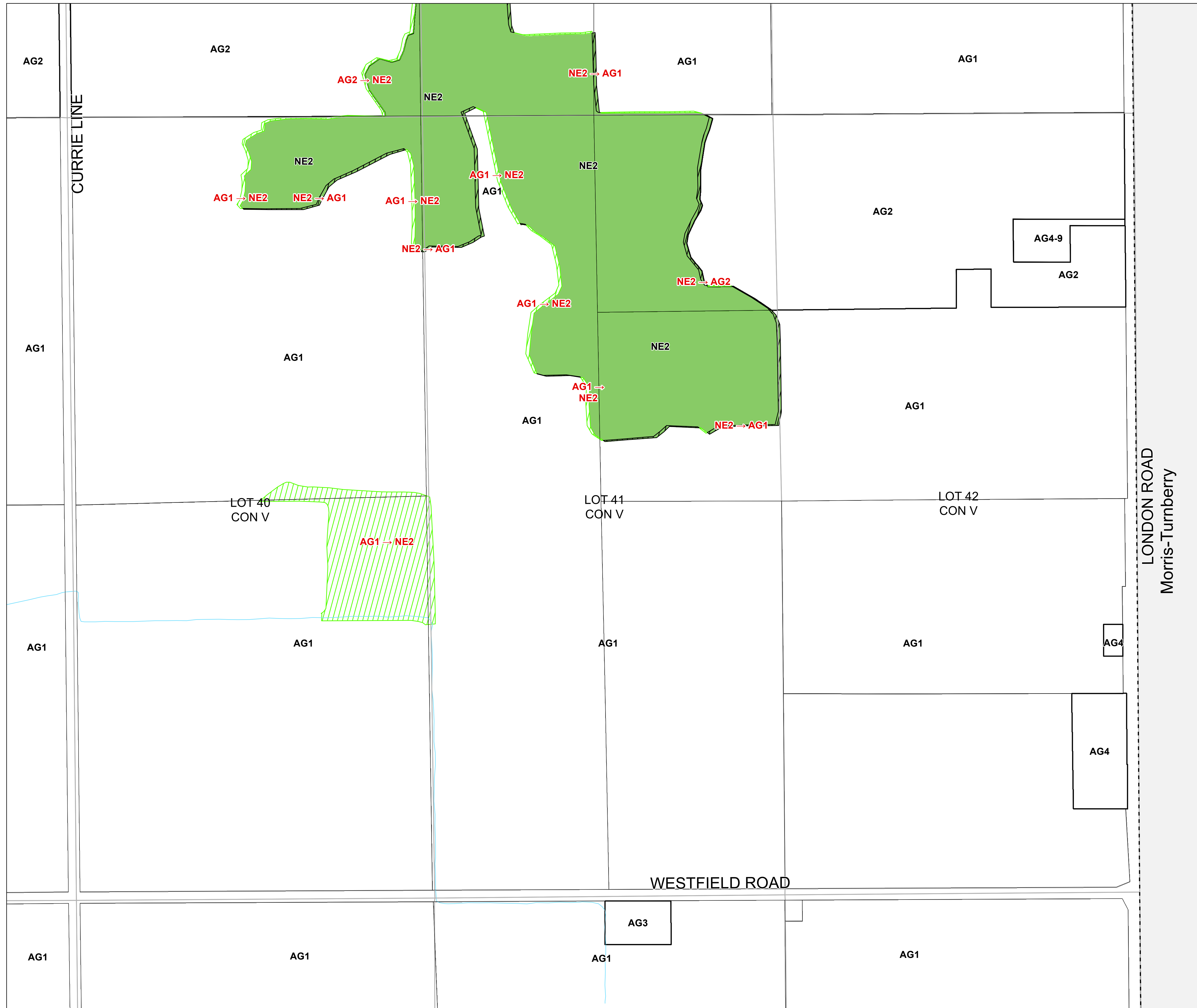
Produced by the County of Huron GIS Services with data supplied under License by Members of the Ontario Geospatial Data Exchange, MVCA, ABCA, SVCA, UTRCA and MNR&F. Orthoimagery flown in 2020. This map is illustrative only.

Do not rely on it as a precise indicator of routes, feature locations, nor as a guide to navigation.

Copyright © King's Printer 2023.








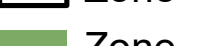
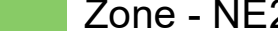



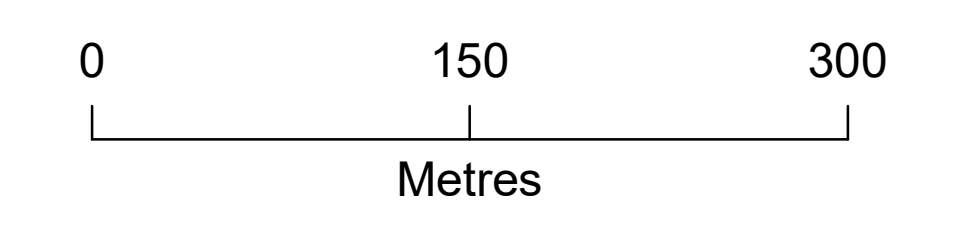
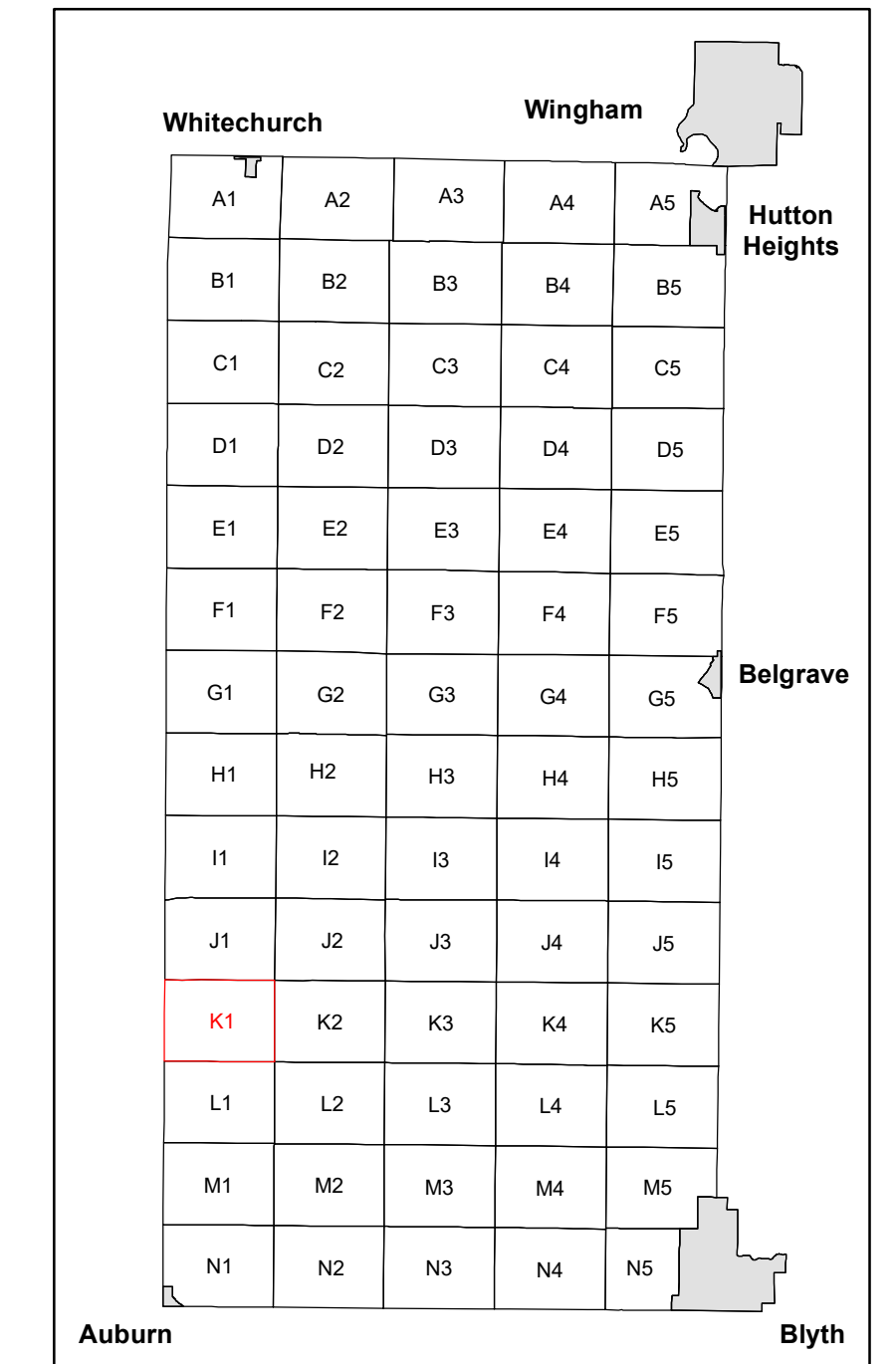
Last Modified 3/24/2023



# TOWNSHIP OF NORTH HURON ZONING BY-LAW

## K1

-  Municipal Boundary
-  Lots and Concessions
-  Property Boundary
-  River / Stream
-  Waterbody
-  Proposed Change to Zone
-  Proposed Change to Natural Environment Zone
-  Zone
-  Zone - NE1
-  Zone - NE2



1:3,000

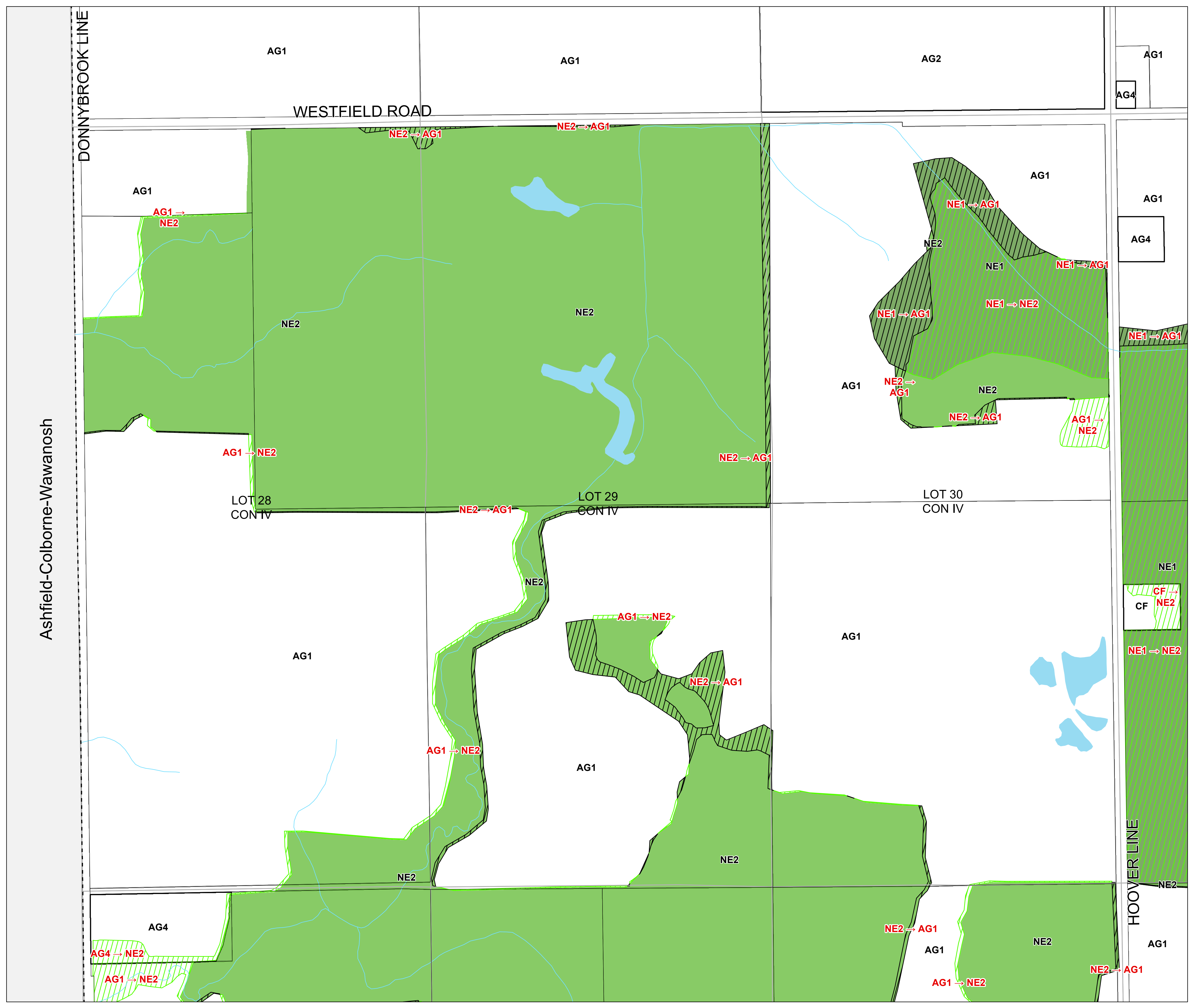
Produced by the County of Huron GIS Services with data supplied under License by Members of the Ontario Geospatial Data Exchange, MVCA, ABCA, SVCA, UTRCA and MNR&F. Orthoimagery flown in 2020. This map is illustrative only.

Do not rely on it as a precise indicator of routes, feature locations, nor as a guide to navigation.

Copyright © King's Printer 2023.



Last Modified 3/24/2023



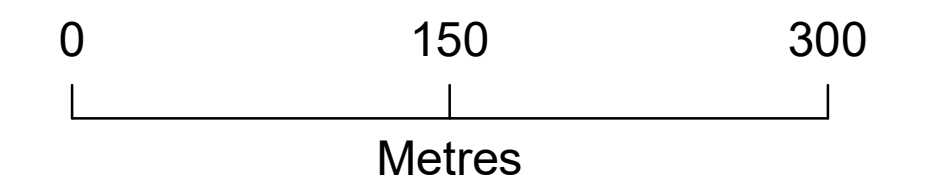
Ashfield-Colborne-Wawanosh

# TOWNSHIP OF NORTH HURON ZONING BY-LAW

## K2

- Municipal Boundary
- Lots and Concessions
- Property Boundary
- River / Stream
- Waterbody
- Proposed Change to Zone
- Proposed Change to Natural Environment Zone
- Zone
- Zone - NE1
- Zone - NE2

Whitechurch					Wingham					
A1	A2	A3	A4	A5	A6	A7	A8	A9	A10	Hutton Heights
B1	B2	B3	B4	B5	B6	B7	B8	B9	B10	
C1	C2	C3	C4	C5	C6	C7	C8	C9	C10	
D1	D2	D3	D4	D5	D6	D7	D8	D9	D10	
E1	E2	E3	E4	E5	E6	E7	E8	E9	E10	
F1	F2	F3	F4	F5	F6	F7	F8	F9	F10	
G1	G2	G3	G4	G5	G6	G7	G8	G9	G10	Belgrave
H1	H2	H3	H4	H5	H6	H7	H8	H9	H10	
I1	I2	I3	I4	I5	I6	I7	I8	I9	I10	
J1	J2	J3	J4	J5	J6	J7	J8	J9	J10	
K1	K2	K3	K4	K5	K6	K7	K8	K9	K10	
L1	L2	L3	L4	L5	L6	L7	L8	L9	L10	
M1	M2	M3	M4	M5	M6	M7	M8	M9	M10	
N1	N2	N3	N4	N5	N6	N7	N8	N9	N10	Blyth



1:3,000

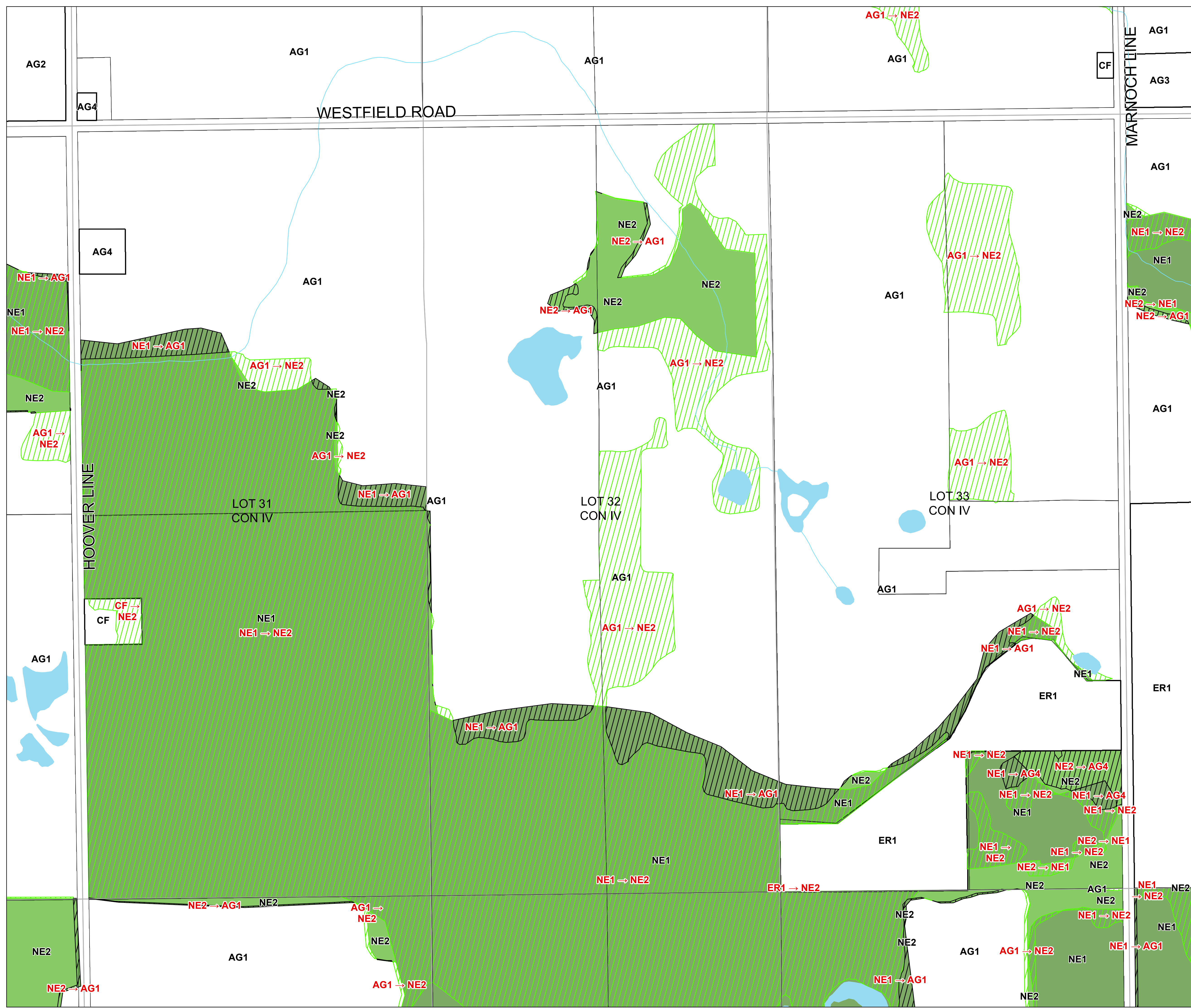
Produced by the County of Huron GIS Services with data supplied under License by Members of the Ontario Geospatial Data Exchange, MVCA, ABCA, SVCA, UTRCA and MNR&F. Orthoimagery flown in 2020. This map is illustrative only.

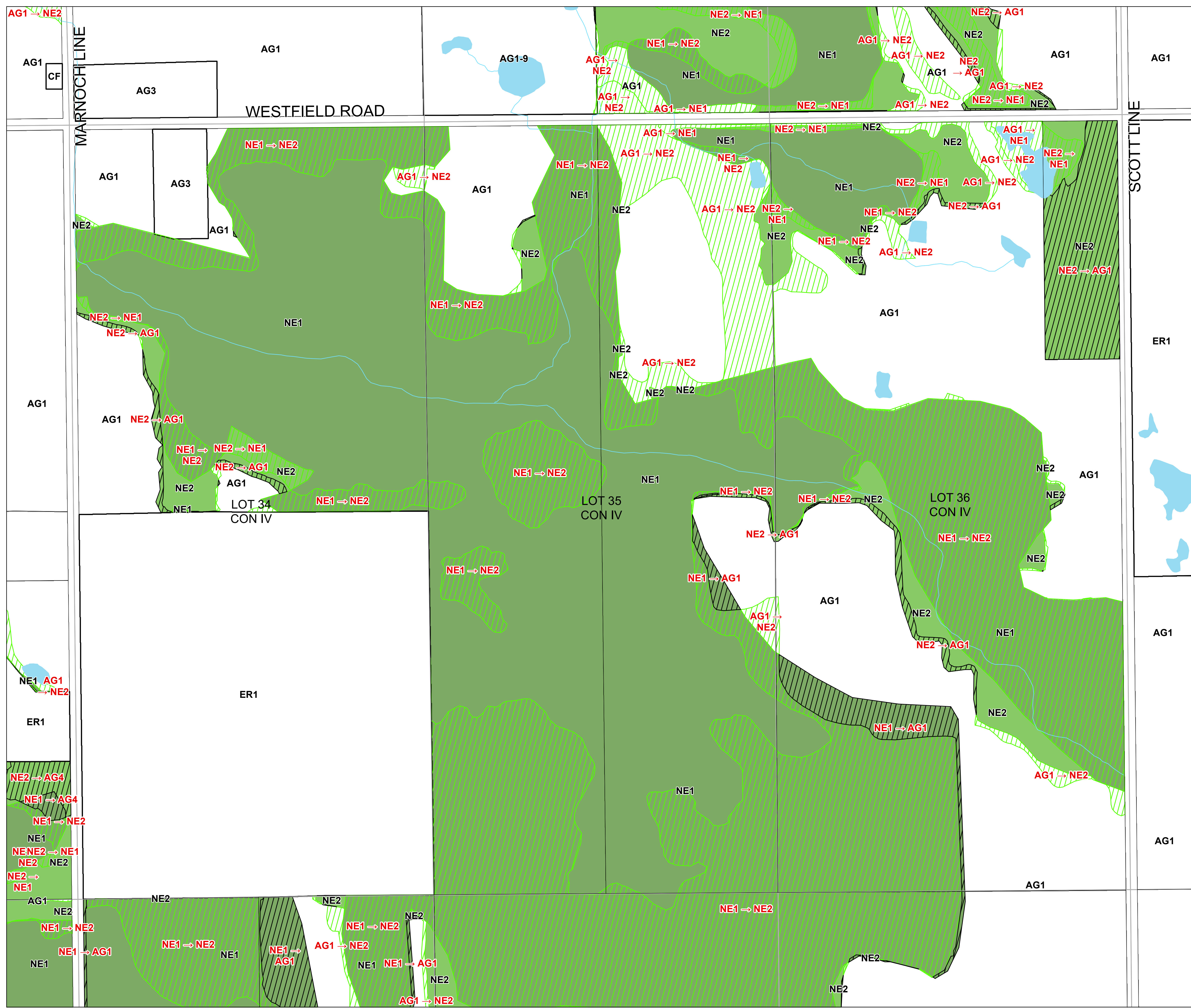
Do not rely on it as a precise indicator of routes, feature locations, nor as a guide to navigation.

Copyright © King's Printer 2023.



Last Modified 3/24/2023

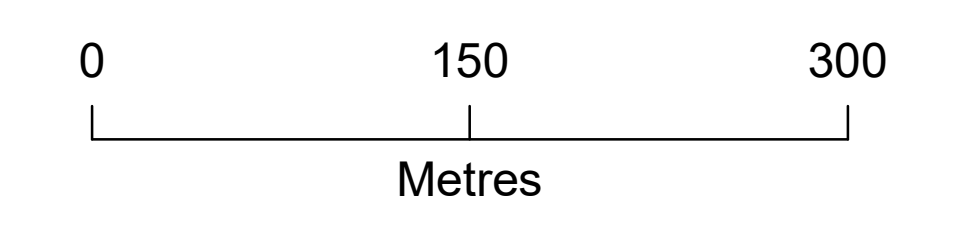
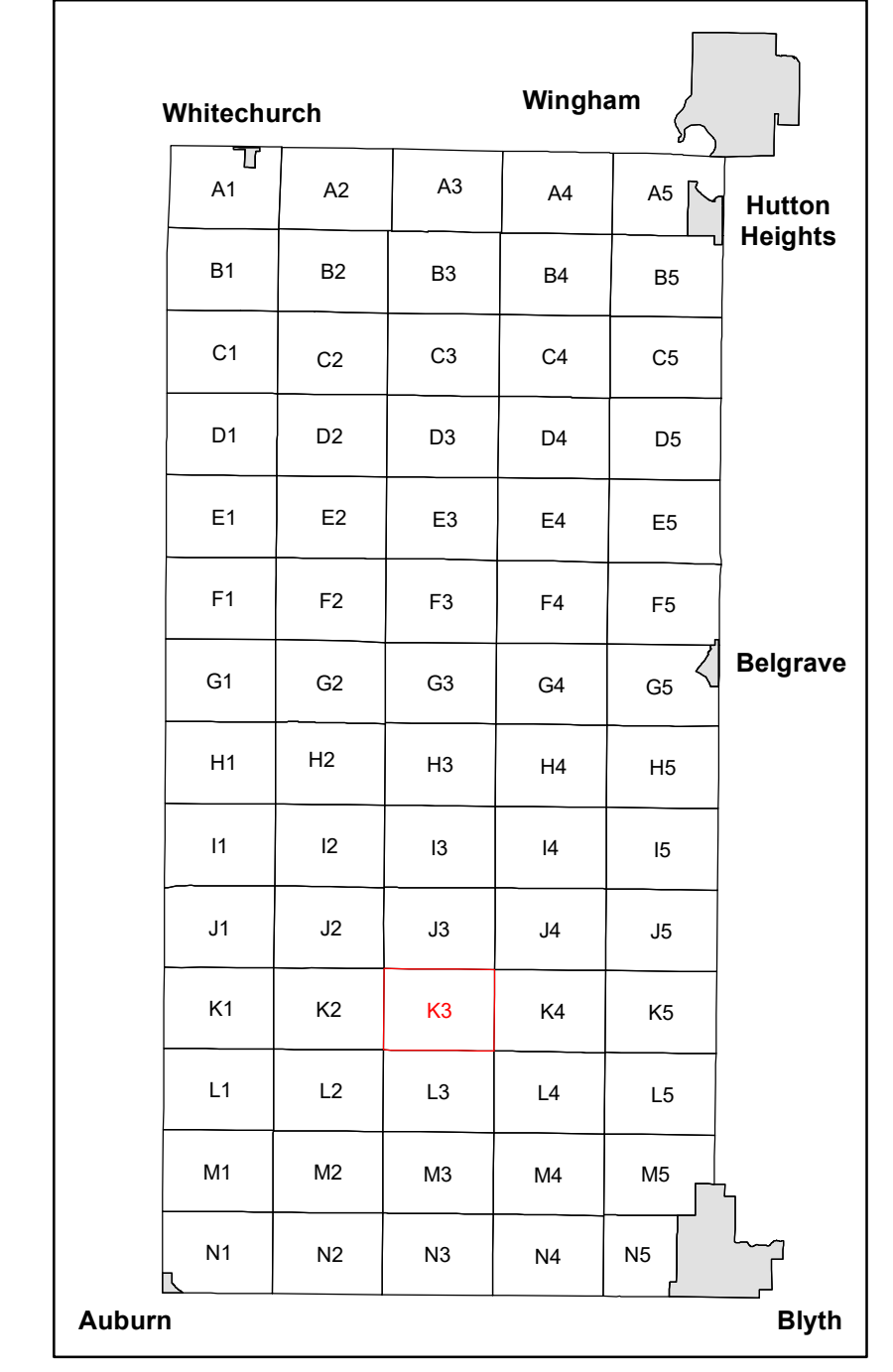




# TOWNSHIP OF NORTH HURON ZONING BY-LAW

## K3

- Municipal Boundary
- Lots and Concessions
- Property Boundary
- River / Stream
- Waterbody
- Proposed Change to Zone
- Proposed Change to Natural Environment Zone
- Zone
- Zone - NE1
- Zone - NE2



1:3,000

Produced by the County of Huron GIS Services with data supplied under License by Members of the Ontario Geospatial Data Exchange, MVCA, ABCA, SVCA, UTRCA and MNR&F. Orthoimagery flown in 2020. This map is illustrative only.

Do not rely on it as a precise indicator of routes, feature locations, nor as a guide to navigation.











Copyright © King's Printer 2023.

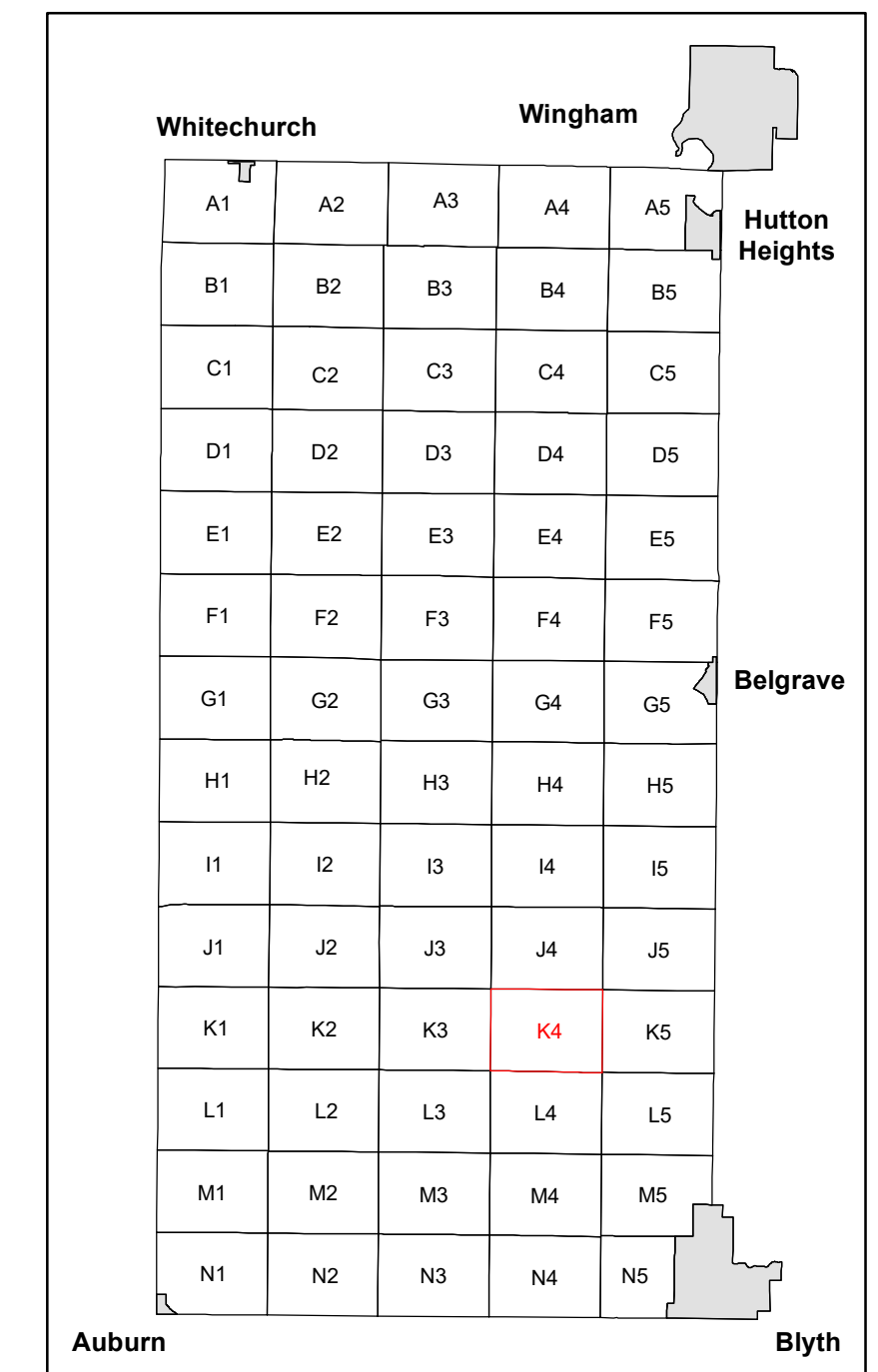


Last Modified 3/24/2023

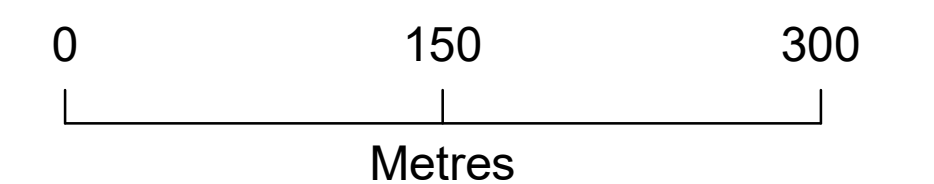
# TOWNSHIP OF NORTH HURON ZONING BY-LAW

## K4

-  Municipal Boundary
-  Lots and Concessions
-  Property Boundary
-  River / Stream
-  Waterbody
-  Proposed Change to Zone
-  Proposed Change to Natural Environment Zone
-  Zone
-  Zone - NE1
-  Zone - NE2



Whitechurch					Wingham					Hutton Heights
A1	A2	A3	A4	A5	B1	B2	B3	B4	B5	
C1	C2	C3	C4	C5	D1	D2	D3	D4	D5	
E1	E2	E3	E4	E5	F1	F2	F3	F4	F5	
G1	G2	G3	G4	G5	H1	H2	H3	H4	H5	
I1	I2	I3	I4	I5	J1	J2	J3	J4	J5	
K1	K2	K3	K4	K5	L1	L2	L3	L4	L5	
M1	M2	M3	M4	M5	N1	N2	N3	N4	N5	Belgrave
					Auburn					



1:3,000

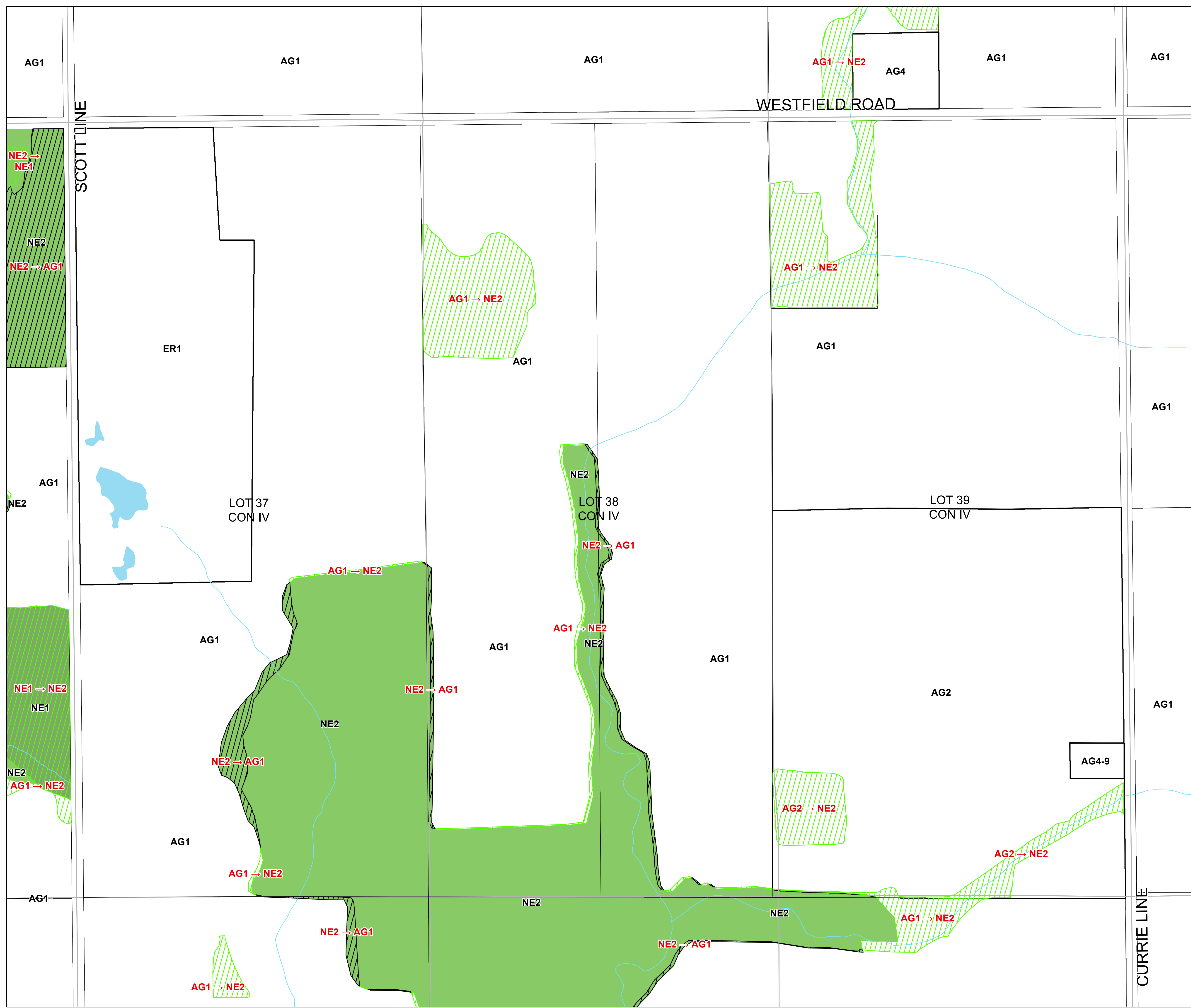
Produced by the County of Huron GIS Services with data supplied under License by Members of the Ontario Geospatial Data Exchange, MVCA, ABCA, SVCA, UTRCA and MNR&F. Orthoimagery flown in 2020. This map is illustrative only.

Do not rely on it as a precise indicator of routes, feature locations, nor as a guide to navigation.

Copyright © King's Printer 2023.



Last Modified 3/24/2023

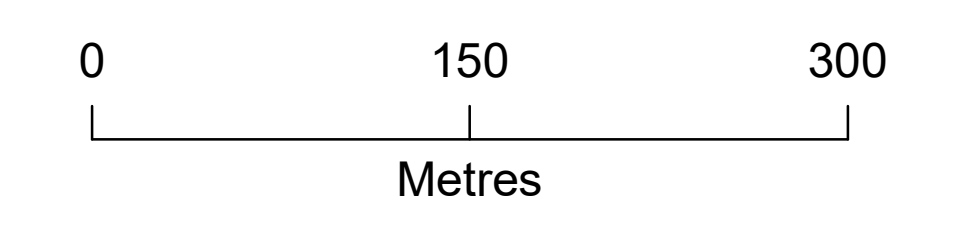
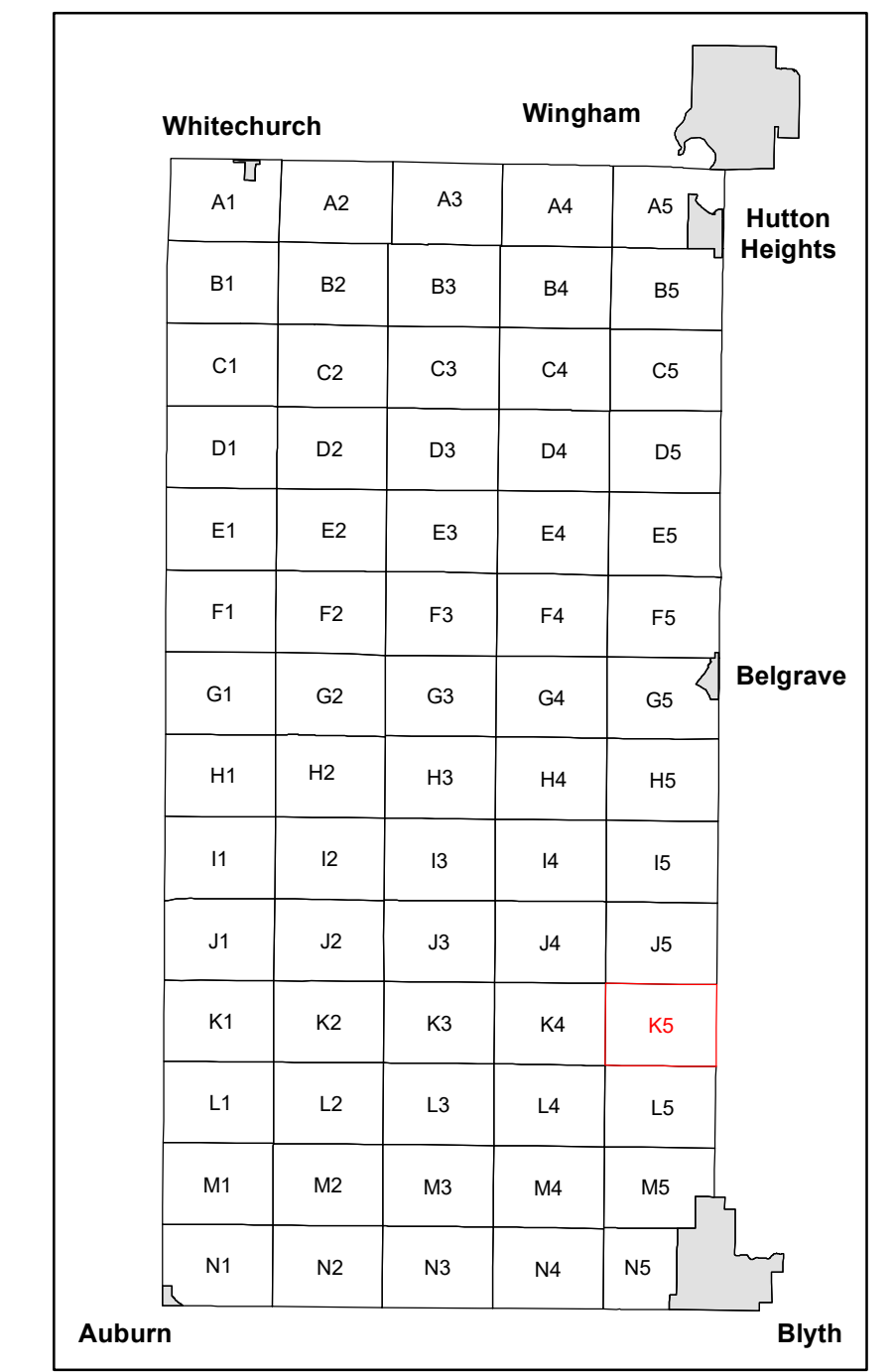




# TOWNSHIP OF NORTH HURON ZONING BY-LAW

## K5

- Municipal Boundary
- Lots and Concessions
- Property Boundary
- River / Stream
- Waterbody
- Proposed Change to Zone
- Proposed Change to Natural Environment Zone
- Zone
- Zone - NE1
- Zone - NE2



1:3,000

Produced by the County of Huron GIS Services with data supplied under License by Members of the Ontario Geospatial Data Exchange, MVCA, ABCA, SVCA, UTRCA and MNR&F. Orthoimagery flown in 2020. This map is illustrative only.

Do not rely on it as a precise indicator of routes, feature locations, nor as a guide to navigation.











Copyright © King's Printer 2023.



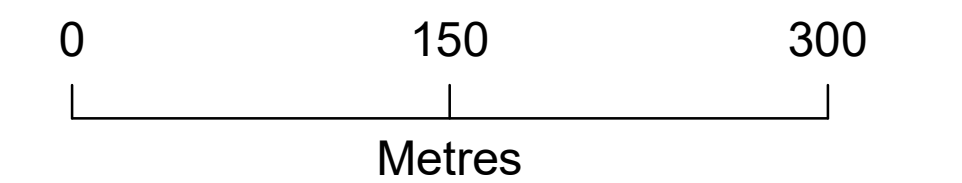
Last Modified 3/24/2023

# TOWNSHIP OF NORTH HURON ZONING BY-LAW

## L1

-  Municipal Boundary
-  Lots and Concessions
-  Property Boundary
-  River / Stream
-  Waterbody
-  Proposed Change to Zone
-  Proposed Change to Natural Environment Zone
-  Zone
-  Zone - NE1
-  Zone - NE2

Whitechurch					Wingham					
A1	A2	A3	A4	A5						Hutton Heights
B1	B2	B3	B4	B5						
C1	C2	C3	C4	C5						
D1	D2	D3	D4	D5						
E1	E2	E3	E4	E5						
F1	F2	F3	F4	F5						
G1	G2	G3	G4	G5						Belgrave
H1	H2	H3	H4	H5						
I1	I2	I3	I4	I5						
J1	J2	J3	J4	J5						
K1	K2	K3	K4	K5						
L1	L2	L3	L4	L5						
M1	M2	M3	M4	M5						
N1	N2	N3	N4	N5						Blyth



1:3,000

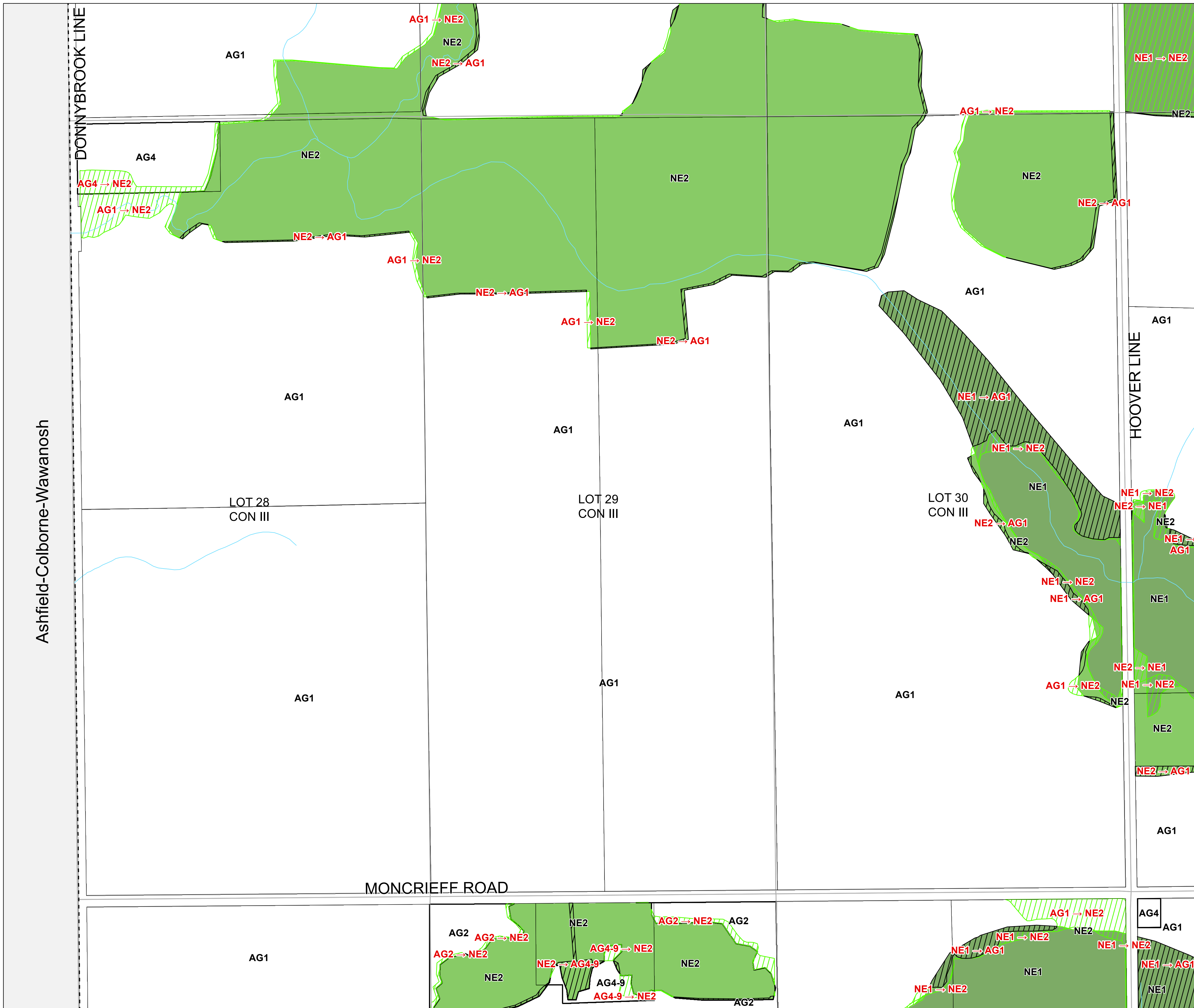
Produced by the County of Huron GIS Services with data supplied under License by Members of the Ontario Geospatial Data Exchange, MVCA, ABCA, SVCA, UTRCA and MNR&F. Orthoimagery flown in 2020. This map is illustrative only.

Do not rely on it as a precise indicator of routes, feature locations, nor as a guide to navigation.

Copyright © King's Printer 2023.













Last Modified 3/24/2023

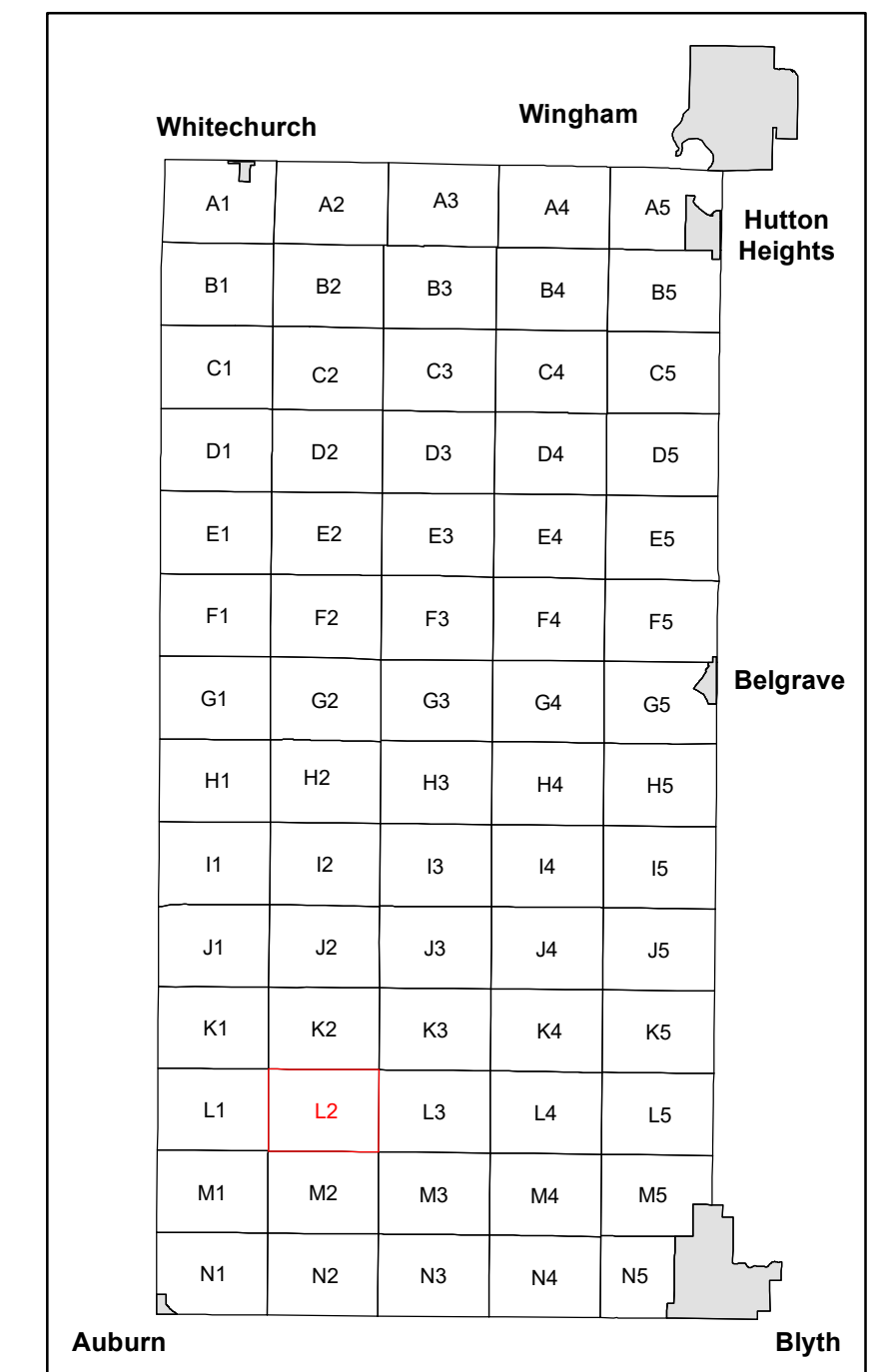


Ashfield-Colborne-Wawanosh

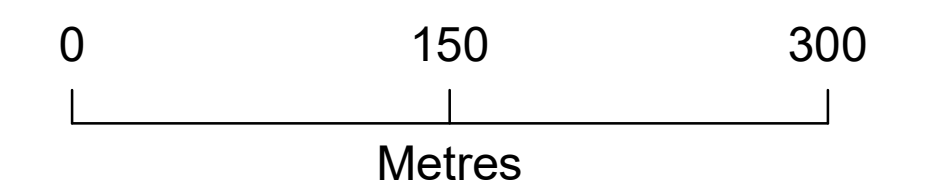
# TOWNSHIP OF NORTH HURON ZONING BY-LAW

## L2

-  Municipal Boundary
-  Lots and Concessions
-  Property Boundary
-  River / Stream
-  Waterbody
-  Proposed Change to Zone
-  Proposed Change to Natural Environment Zone
-  Zone
-  Zone - NE1
-  Zone - NE2



Whitechurch					Wingham					Hutton Heights
A1	A2	A3	A4	A5	B1	B2	B3	B4	B5	
C1	C2	C3	C4	C5	D1	D2	D3	D4	D5	
E1	E2	E3	E4	E5	F1	F2	F3	F4	F5	
G1	G2	G3	G4	G5	Belgrave					
H1	H2	H3	H4	H5						
I1	I2	I3	I4	I5	Auburn					Blyth
J1	J2	J3	J4	J5						
K1	K2	K3	K4	K5						
L1	L2	L3	L4	L5						
M1	M2	M3	M4	M5						
N1	N2	N3	N4	N5						



1:3,000

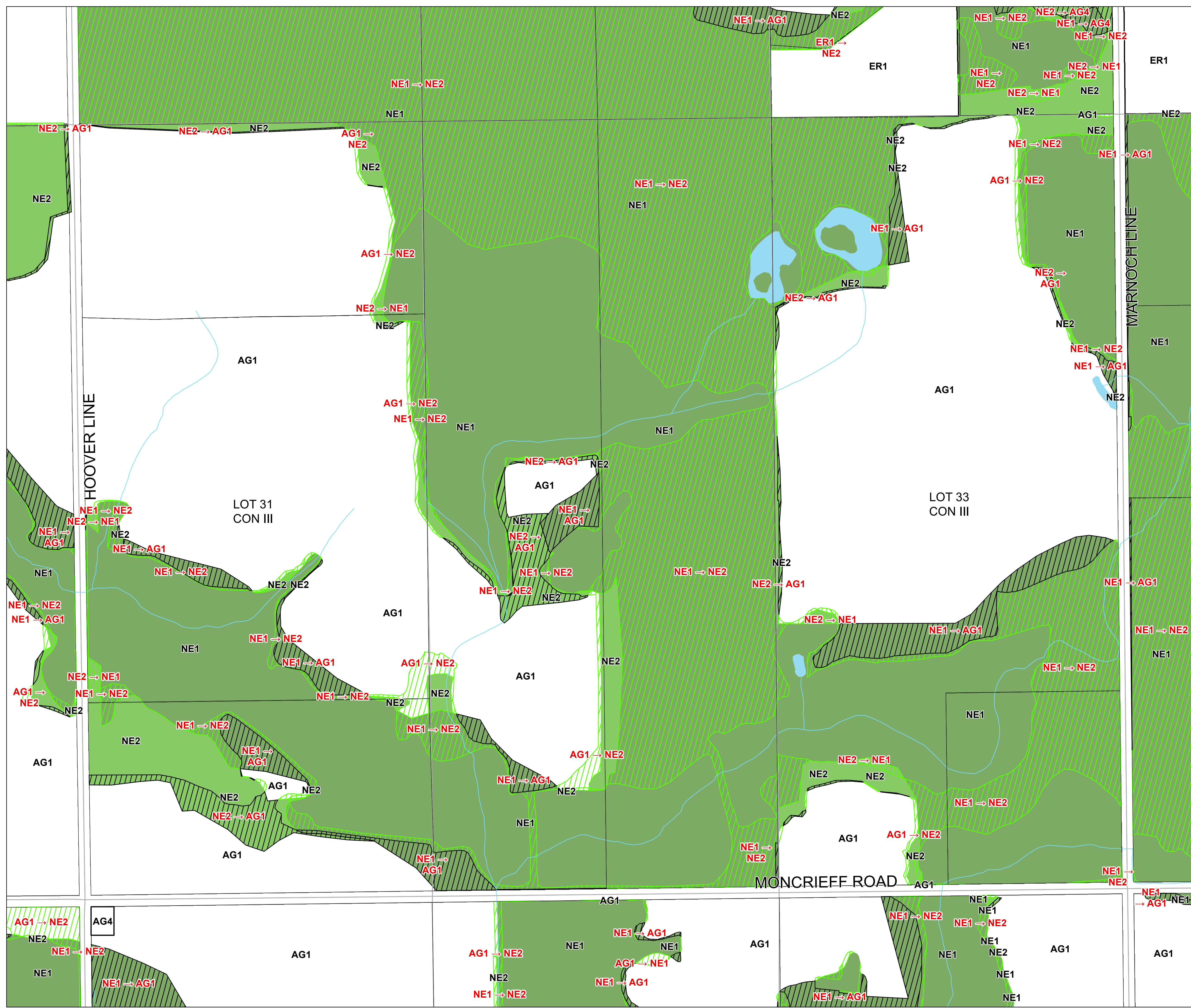
Produced by the County of Huron GIS Services with data supplied under License by Members of the Ontario Geospatial Data Exchange, MVCA, ABCA, SVCA, UTRCA and MNR&F. Orthoimagery flown in 2020. This map is illustrative only.

Do not rely on it as a precise indicator of routes, feature locations, nor as a guide to navigation.

Copyright © King's Printer 2023.













Last Modified 3/24/2023

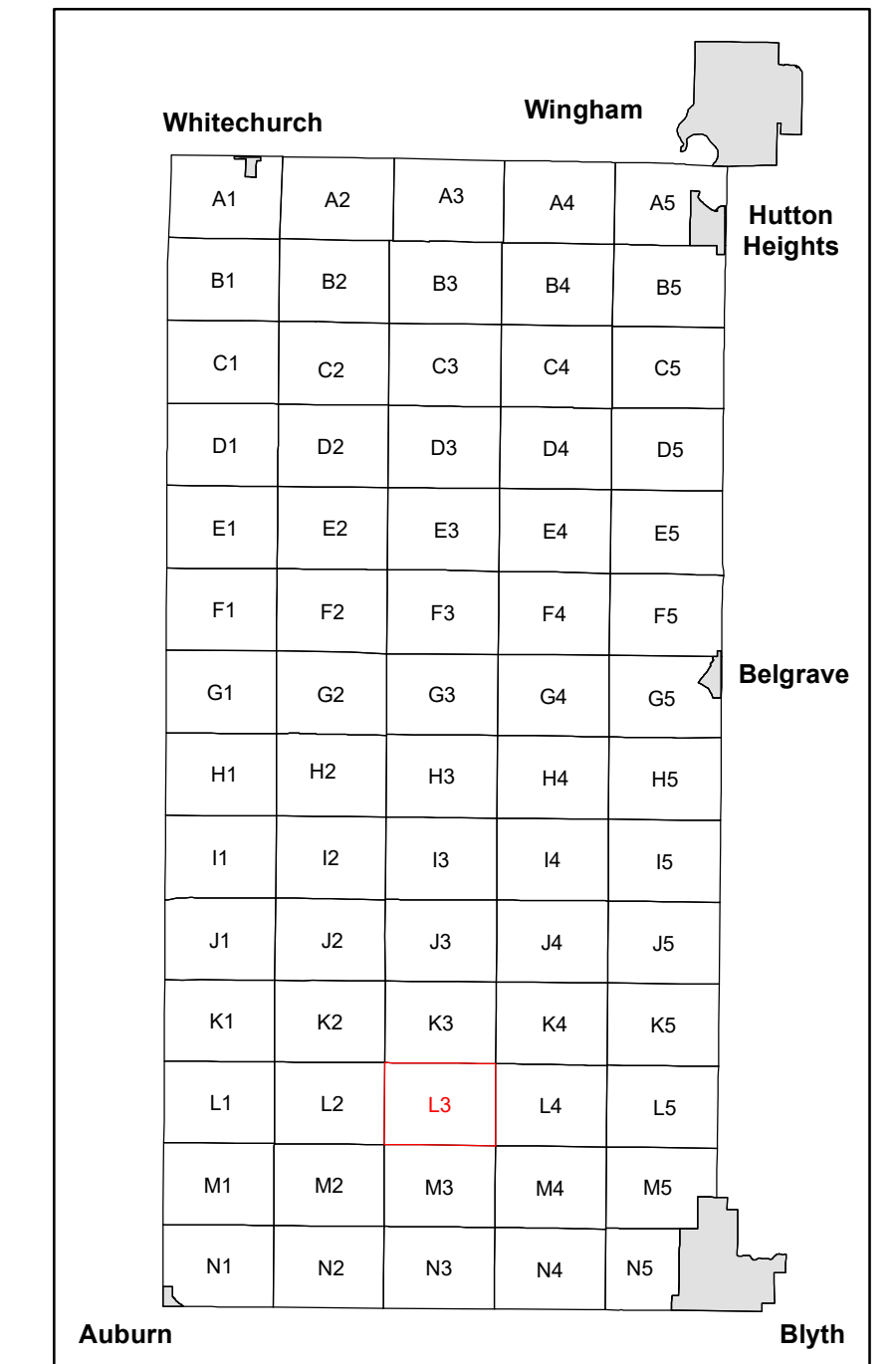




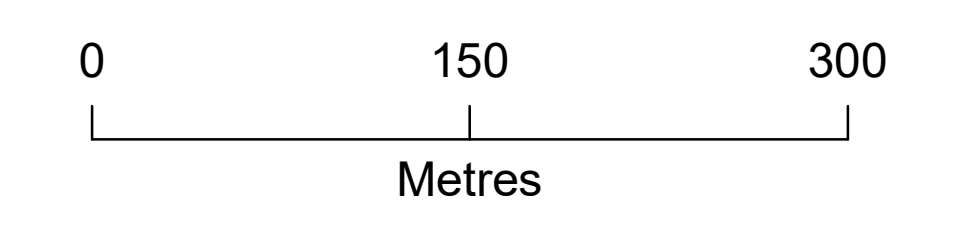
# TOWNSHIP OF NORTH HURON ZONING BY-LAW

## L3

-  Municipal Boundary
-  Lots and Concessions
-  Property Boundary
-  River / Stream
-  Waterbody
-  Proposed Change to Zone
-  Proposed Change to Natural Environment Zone
-  Zone
-  Zone - NE1
-  Zone - NE2



Whitechurch					Wingham					
A1	A2	A3	A4	A5	A6	A7	A8	A9	A10	Hutton Heights
B1	B2	B3	B4	B5	B6	B7	B8	B9	B10	
C1	C2	C3	C4	C5	C6	C7	C8	C9	C10	
D1	D2	D3	D4	D5	D6	D7	D8	D9	D10	
E1	E2	E3	E4	E5	E6	E7	E8	E9	E10	
F1	F2	F3	F4	F5	F6	F7	F8	F9	F10	
G1	G2	G3	G4	G5	G6	G7	G8	G9	G10	Belgrave
H1	H2	H3	H4	H5	H6	H7	H8	H9	H10	
I1	I2	I3	I4	I5	I6	I7	I8	I9	I10	
J1	J2	J3	J4	J5	J6	J7	J8	J9	J10	
K1	K2	K3	K4	K5	K6	K7	K8	K9	K10	
L1	L2	L3	L4	L5	L6	L7	L8	L9	L10	
M1	M2	M3	M4	M5	M6	M7	M8	M9	M10	
N1	N2	N3	N4	N5	N6	N7	N8	N9	N10	Auburn
										Blyth



1:3,000

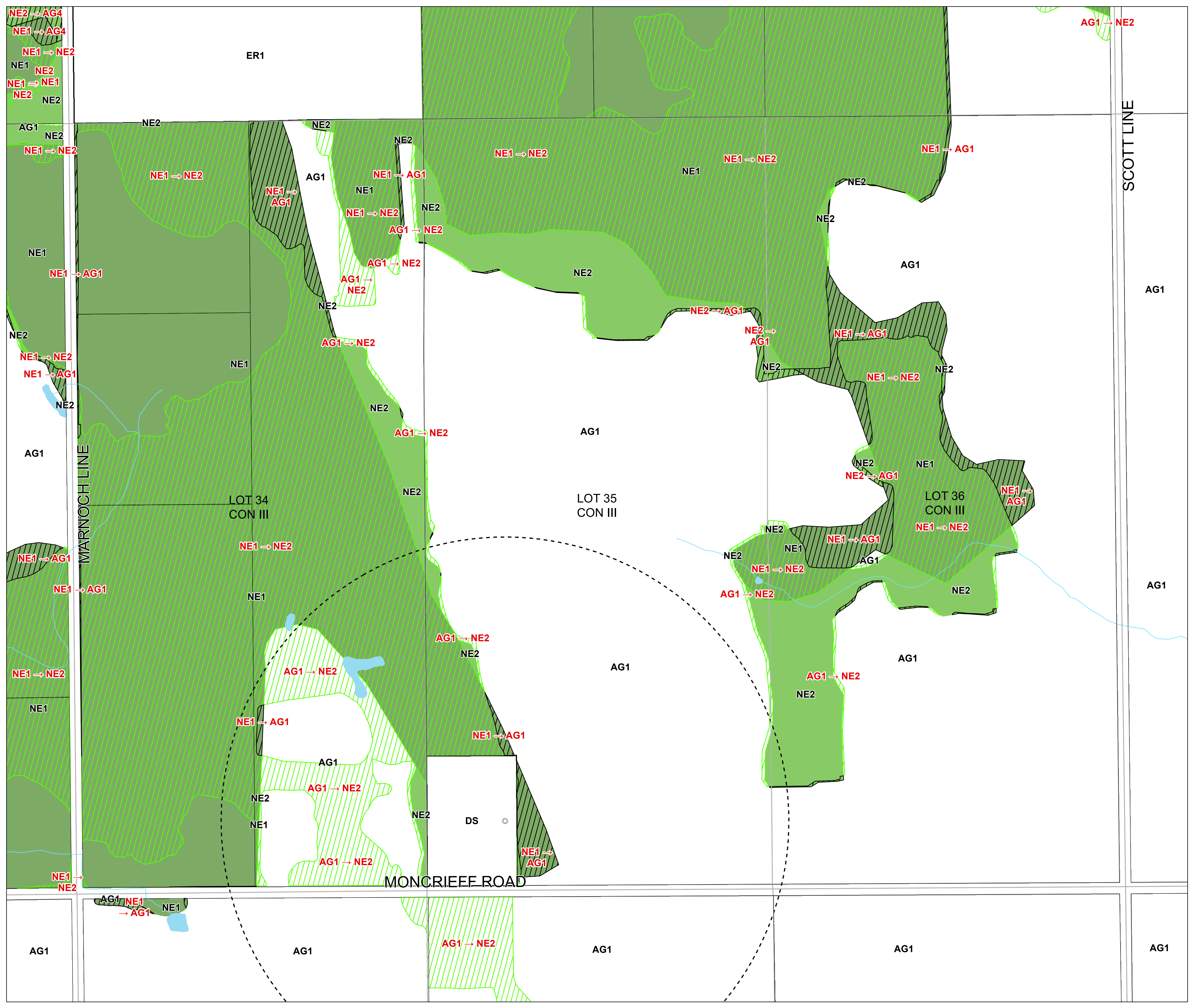
Produced by the County of Huron GIS Services with data supplied under License by Members of the Ontario Geospatial Data Exchange, MVCA, ABCA, SVCA, UTRCA and MNR&F. Orthoimagery flown in 2020. This map is illustrative only.

Do not rely on it as a precise indicator of routes, feature locations, nor as a guide to navigation.

Copyright © King's Printer 2023.













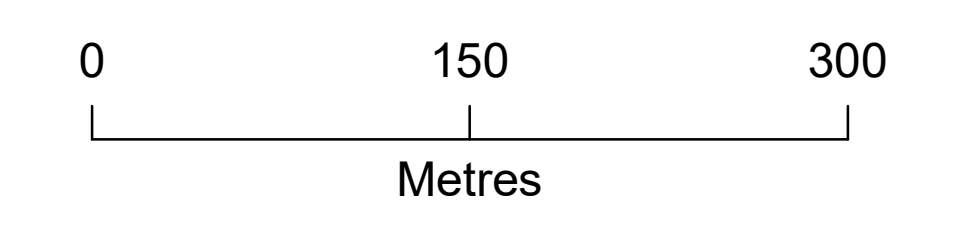
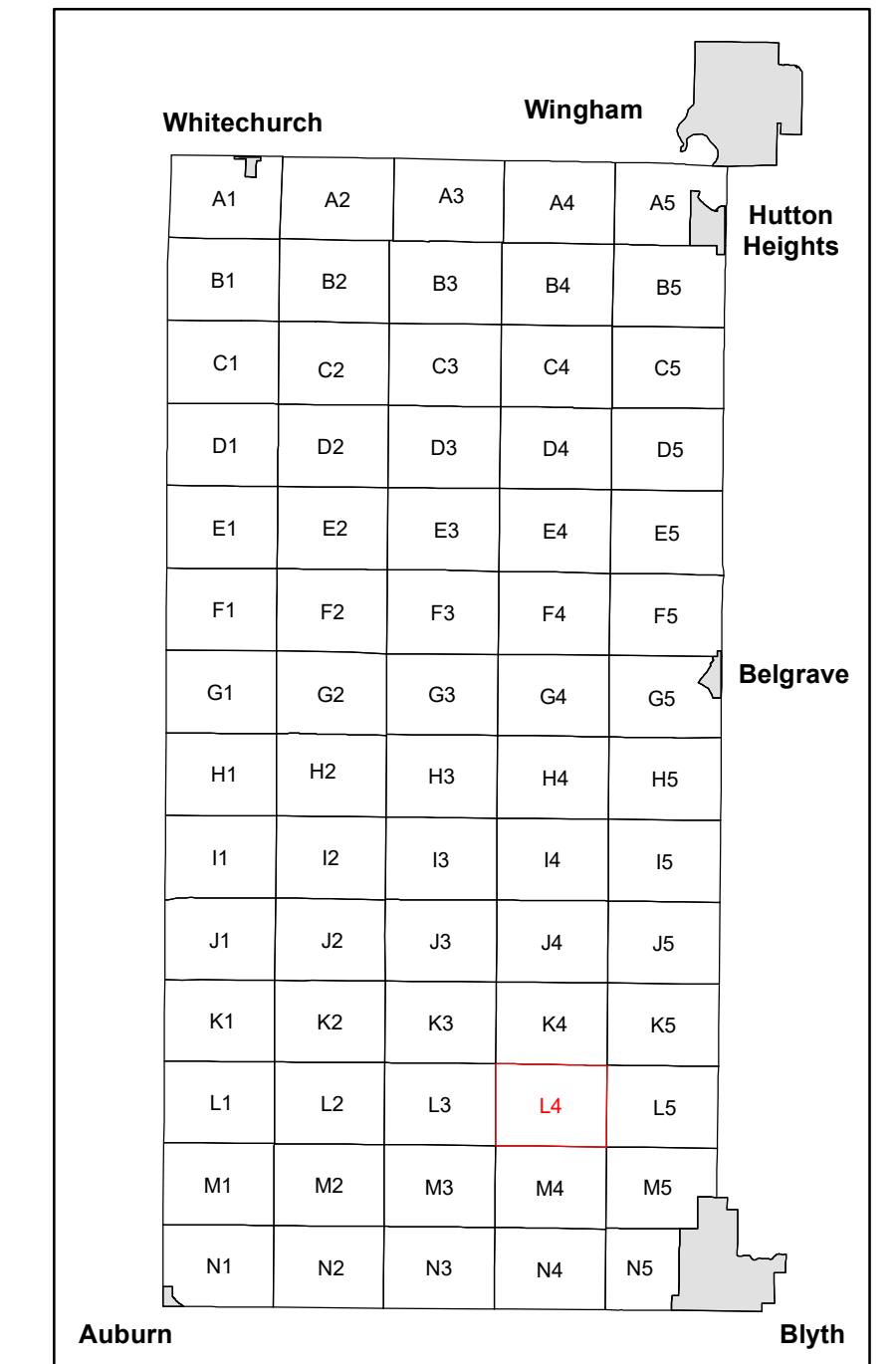
Last Modified 3/24/2023



# TOWNSHIP OF NORTH HURON ZONING BY-LAW

## L4

-  Municipal Boundary
-  Lots and Concessions
-  Property Boundary
-  River / Stream
-  Waterbody
-  Proposed Change to Zone
-  Proposed Change to Natural Environment Zone
-  Zone
-  Zone - NE1
-  Zone - NE2



1:3,000

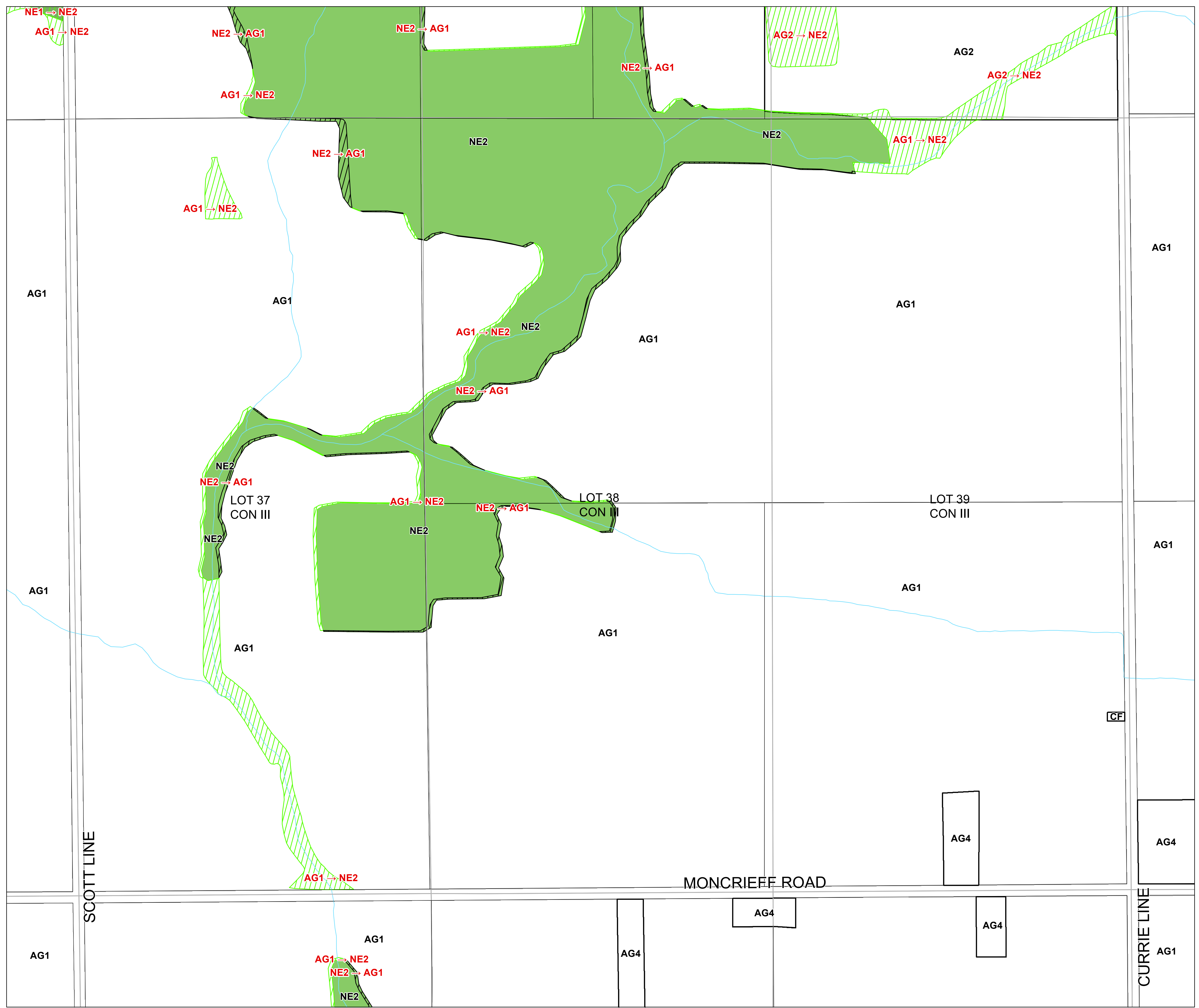
Produced by the County of Huron GIS Services with data supplied under License by Members of the Ontario Geospatial Data Exchange, MVCA, ABCA, SVCA, UTRCA and MNR&F. Orthoimagery flown in 2020. This map is illustrative only.

Do not rely on it as a precise indicator of routes, feature locations, nor as a guide to navigation.

Copyright © King's Printer 2023.













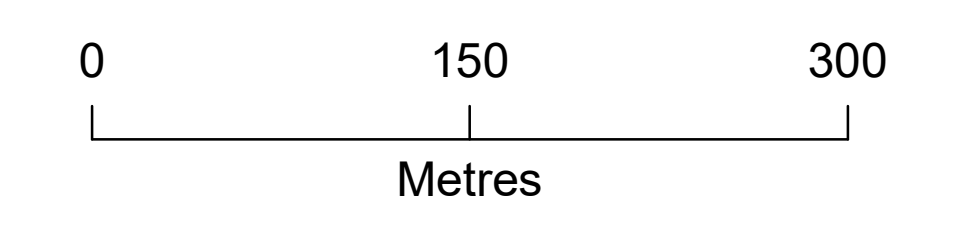
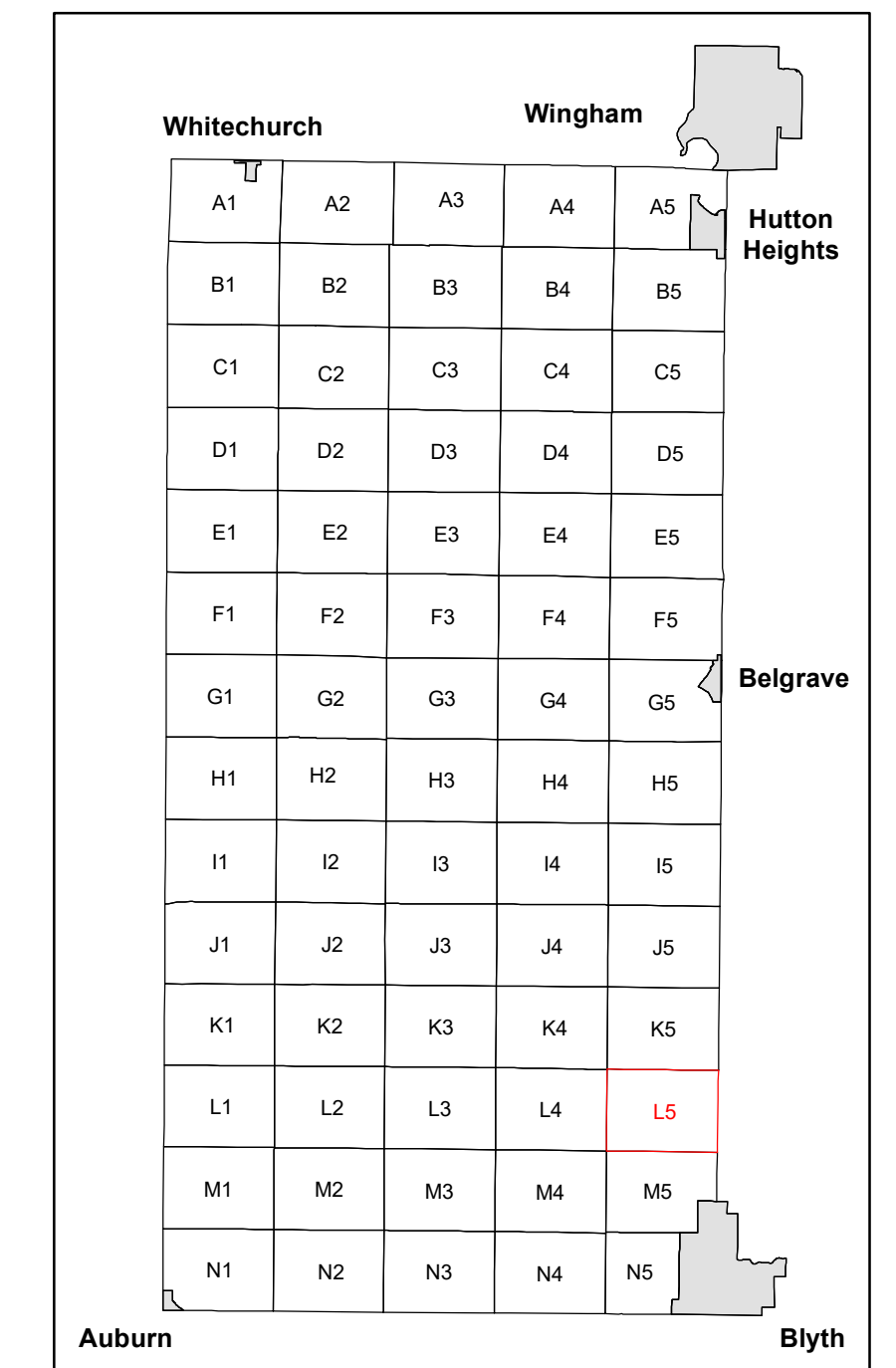
Last Modified 3/24/2023



# TOWNSHIP OF NORTH HURON ZONING BY-LAW

## L5

-  Municipal Boundary
-  Lots and Concessions
-  Property Boundary
-  River / Stream
-  Waterbody
-  Proposed Change to Zone
-  Proposed Change to Natural Environment Zone
-  Zone
-  Zone - NE1
-  Zone - NE2



1:3,000

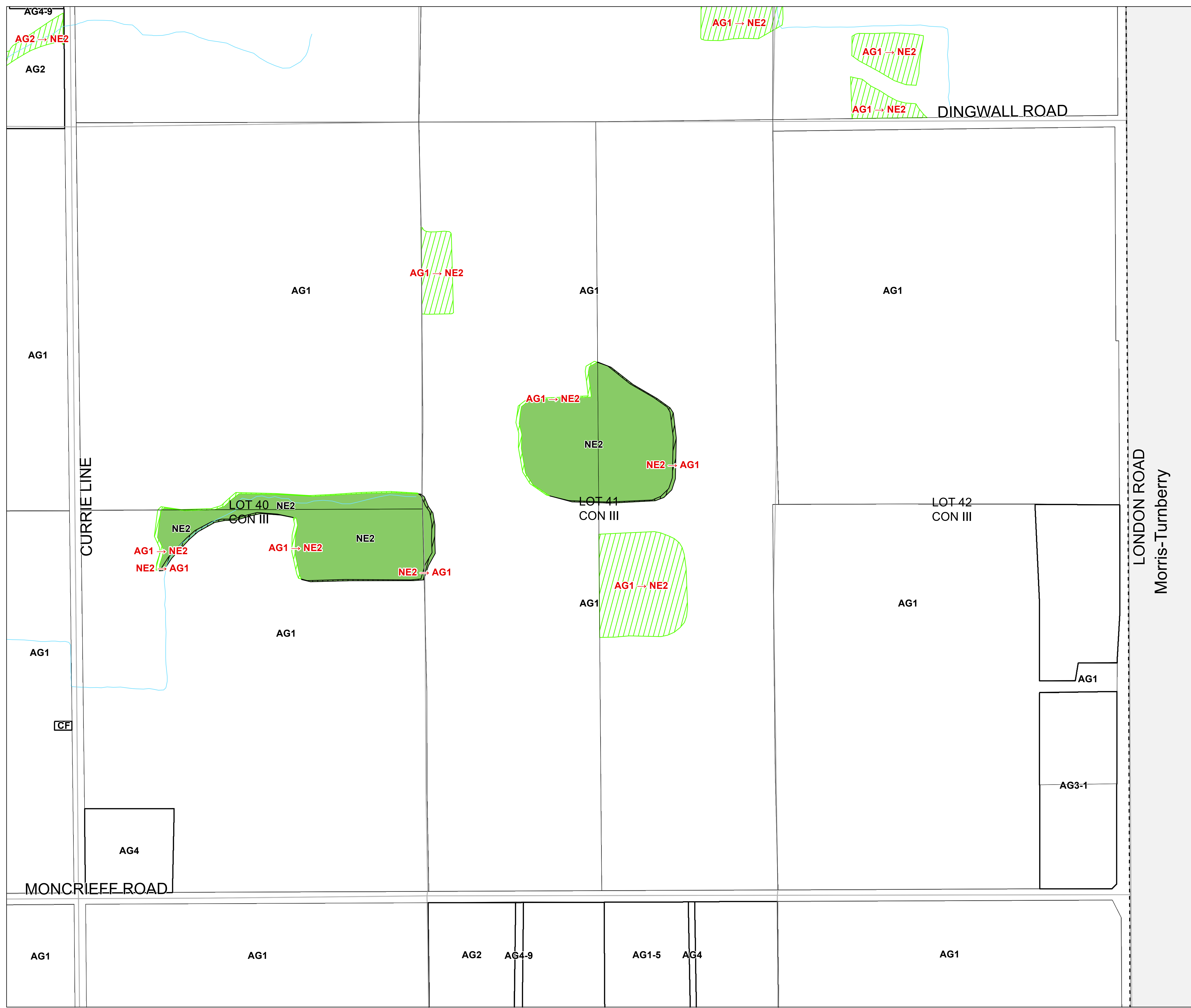
Produced by the County of Huron GIS Services with data supplied under License by Members of the Ontario Geospatial Data Exchange, MVCA, ABCA, SVCA, UTRCA and MNR&F. Orthoimagery flown in 2020. This map is illustrative only.

Do not rely on it as a precise indicator of routes, feature locations, nor as a guide to navigation.

Copyright © King's Printer 2023.













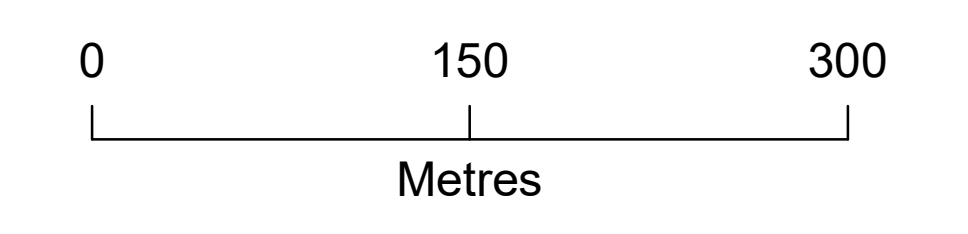
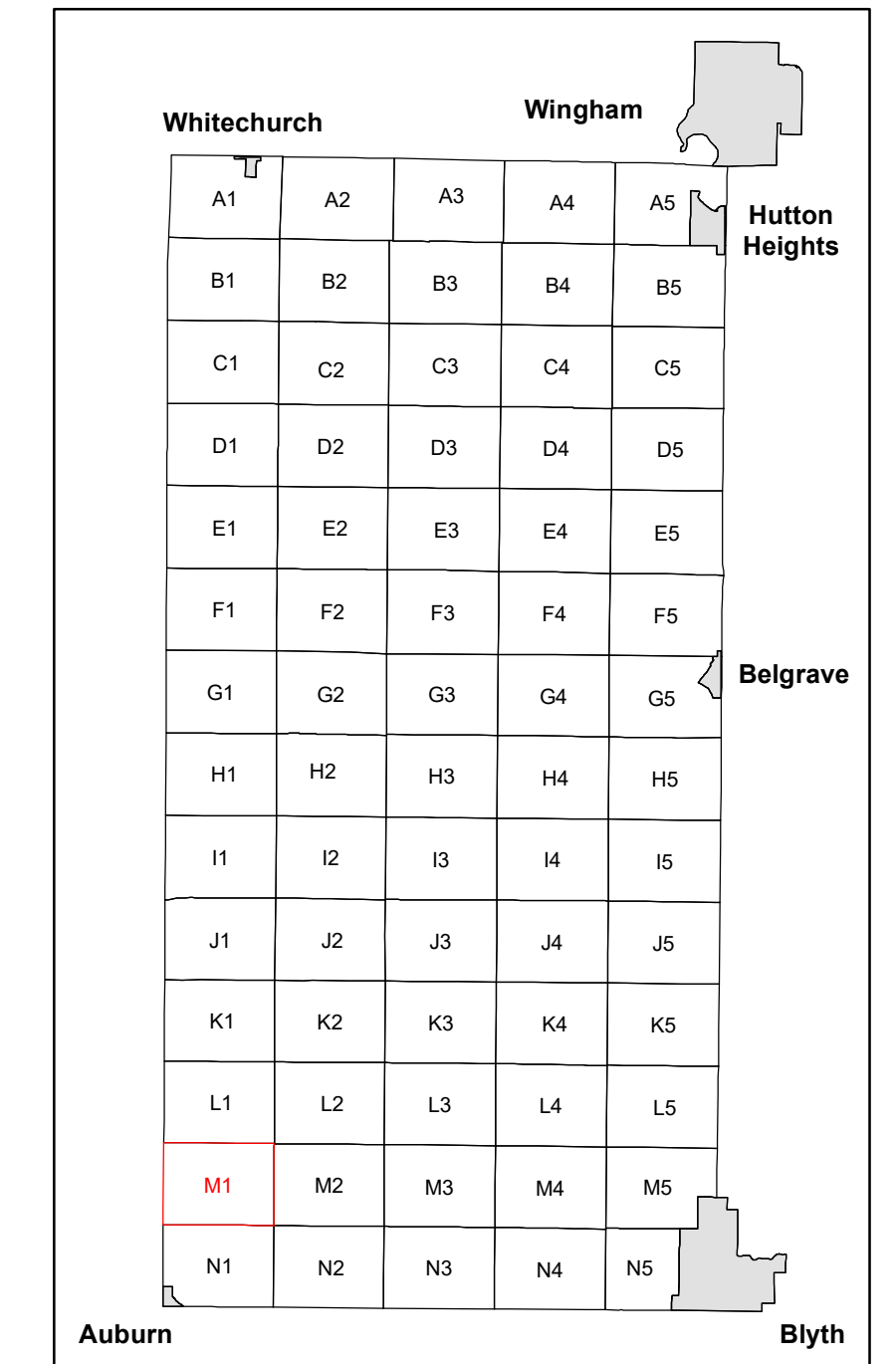
Last Modified 3/24/2023



# TOWNSHIP OF NORTH HURON ZONING BY-LAW

## M1

-  Municipal Boundary
-  Lots and Concessions
-  Property Boundary
-  River / Stream
-  Waterbody
-  Proposed Change to Zone
-  Proposed Change to Natural Environment Zone
-  Zone
-  Zone - NE1
-  Zone - NE2



1:3,000

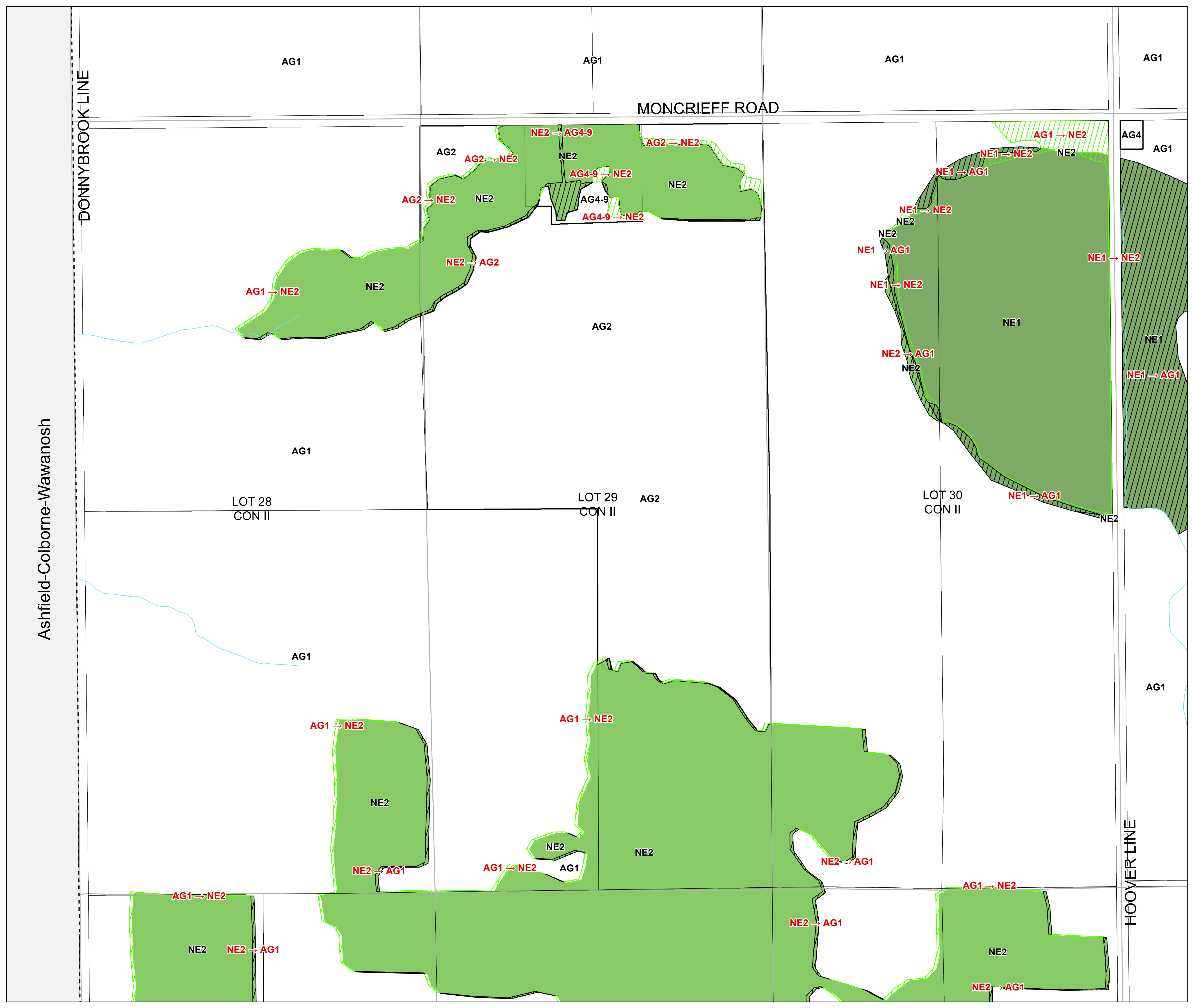
Produced by the County of Huron GIS Services with data supplied under License by Members of the Ontario Geospatial Data Exchange, MVCA, ABCA, SVCA, UTRCA and MNR&F. Orthoimagery flown in 2020. This map is illustrative only.

Do not rely on it as a precise indicator of routes, feature locations, nor as a guide to navigation.

Copyright © King's Printer 2023.













Last Modified 3/24/2023

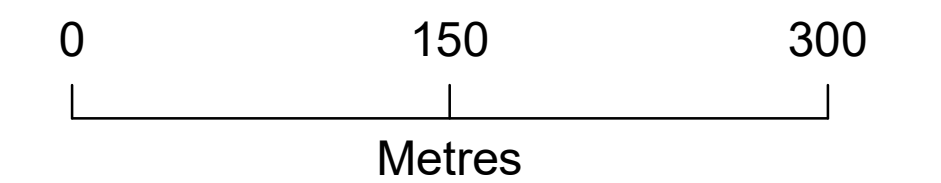
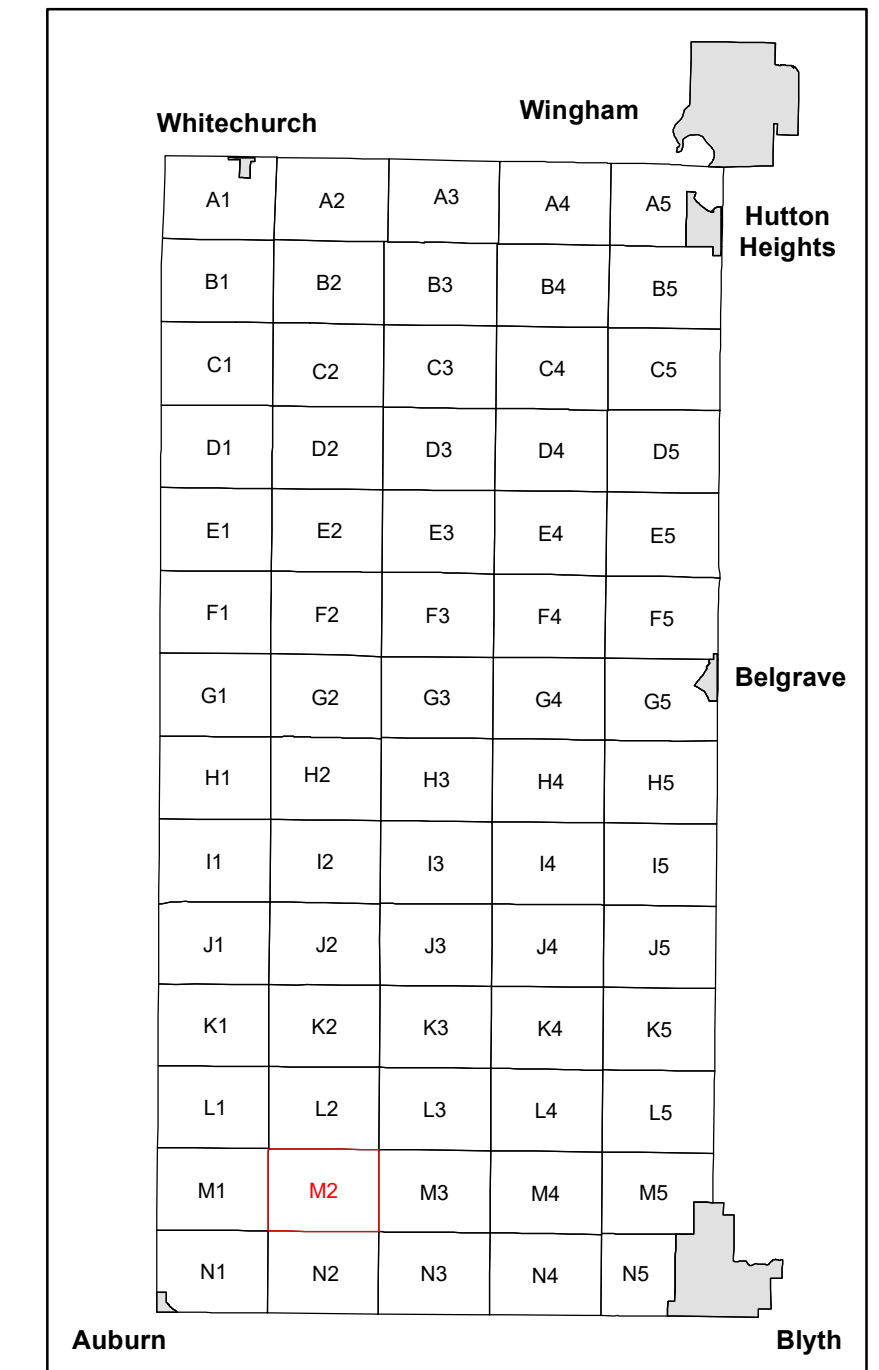


Ashfield-Colborne-Wawanosh

# TOWNSHIP OF NORTH HURON ZONING BY-LAW

## M2

-  Municipal Boundary
-  Lots and Concessions
-  Property Boundary
-  River / Stream
-  Waterbody
-  Proposed Change to Zone
-  Proposed Change to Natural Environment Zone
-  Zone
-  Zone - NE1
-  Zone - NE2



1:3,000

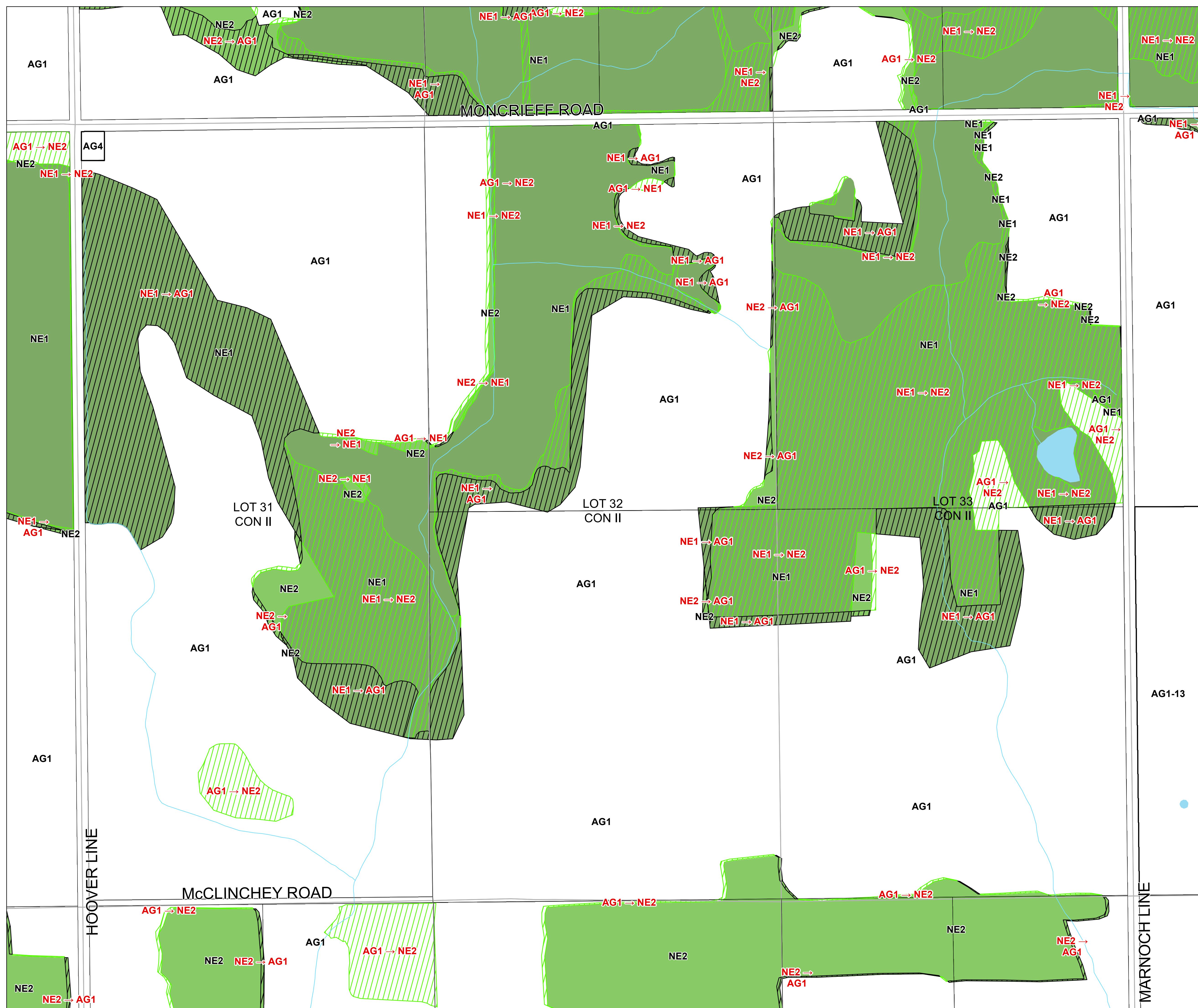
Produced by the County of Huron GIS Services with data supplied under License by Members of the Ontario Geospatial Data Exchange, MVCA, ABCA, SVCA, UTRCA and MNR&F. Orthoimagery flown in 2020. This map is illustrative only.

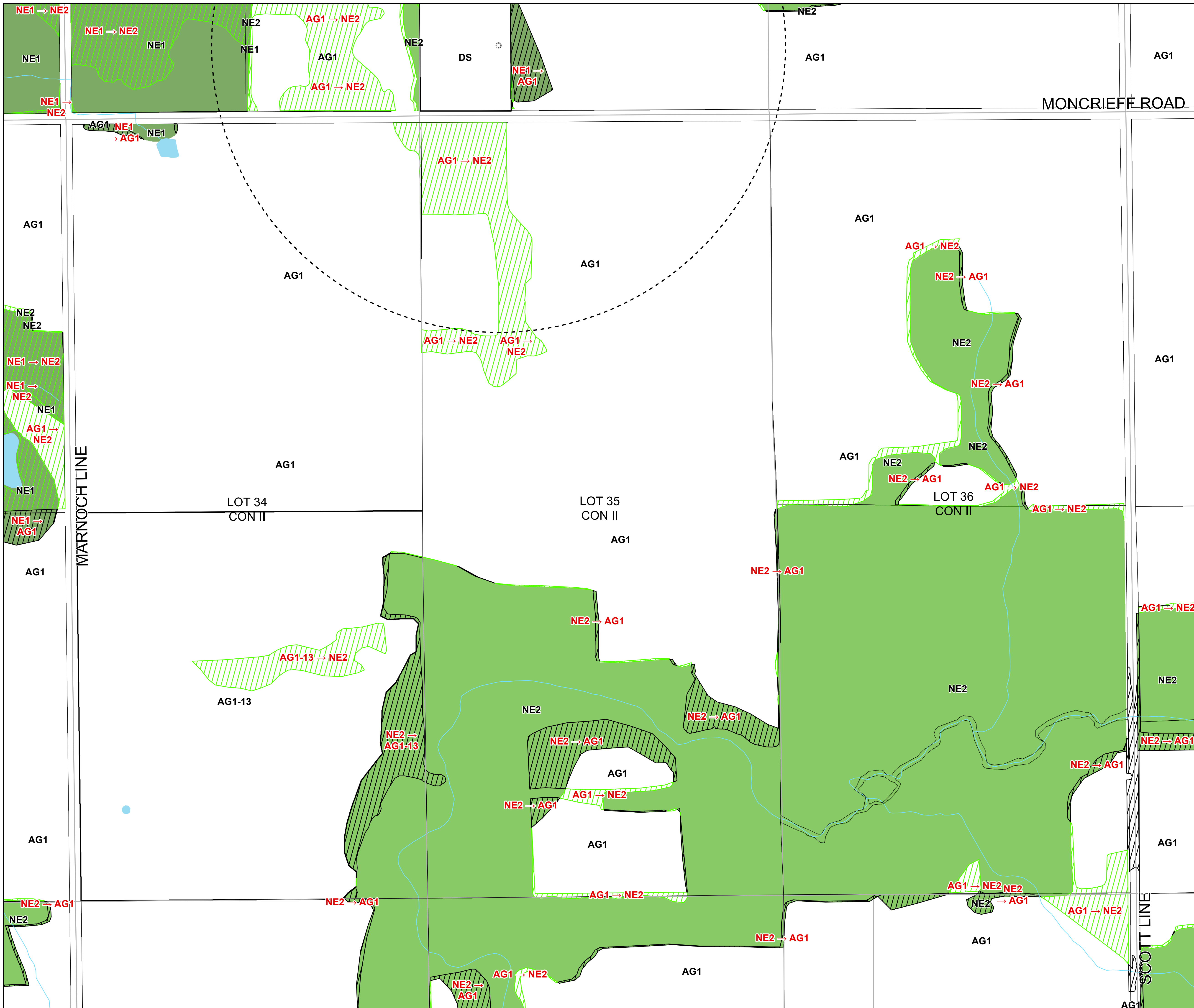
Do not rely on it as a precise indicator of routes, feature locations, nor as a guide to navigation.

Copyright © King's Printer 2023.



Last Modified 3/24/2023

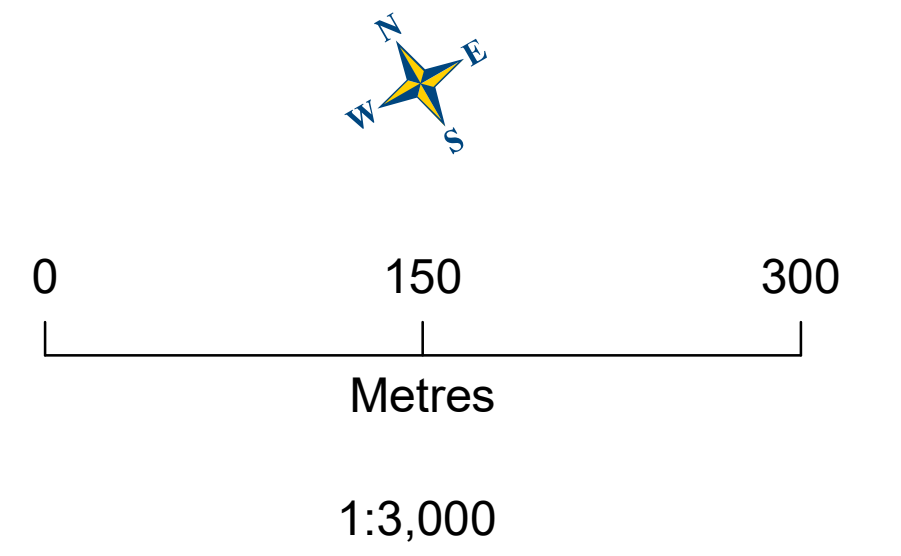
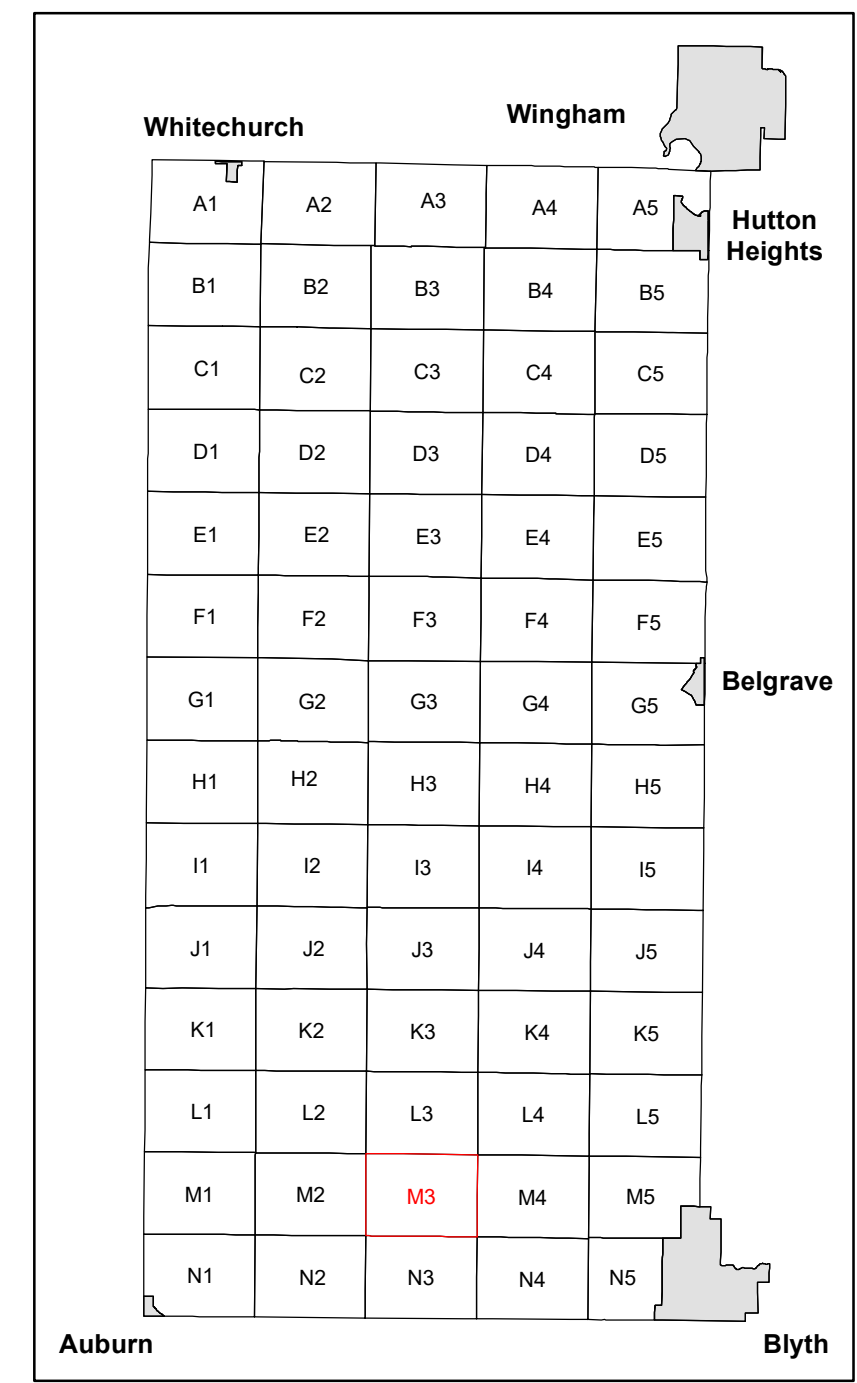




# TOWNSHIP OF NORTH HURON ZONING BY-LAW

## M3

- Municipal Boundary
- Lots and Concessions
- Property Boundary
- River / Stream
- Waterbody
- Proposed Change to Zone
- Proposed Change to Natural Environment Zone
- Zone
- Zone - NE1
- Zone - NE2



Produced by the County of Huron GIS Services with data supplied under License by Members of the Ontario Geospatial Data Exchange, MVCA, ABCA, SVCA, UTRCA and MNR&F. Orthoimagery flown in 2020. This map is illustrative only.

Do not rely on it as a precise indicator of routes, feature locations, nor as a guide to navigation.











Copyright © King's Printer 2023.

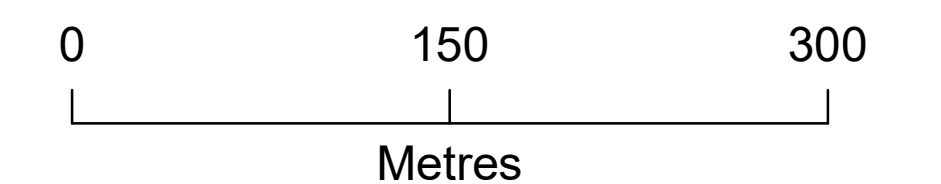
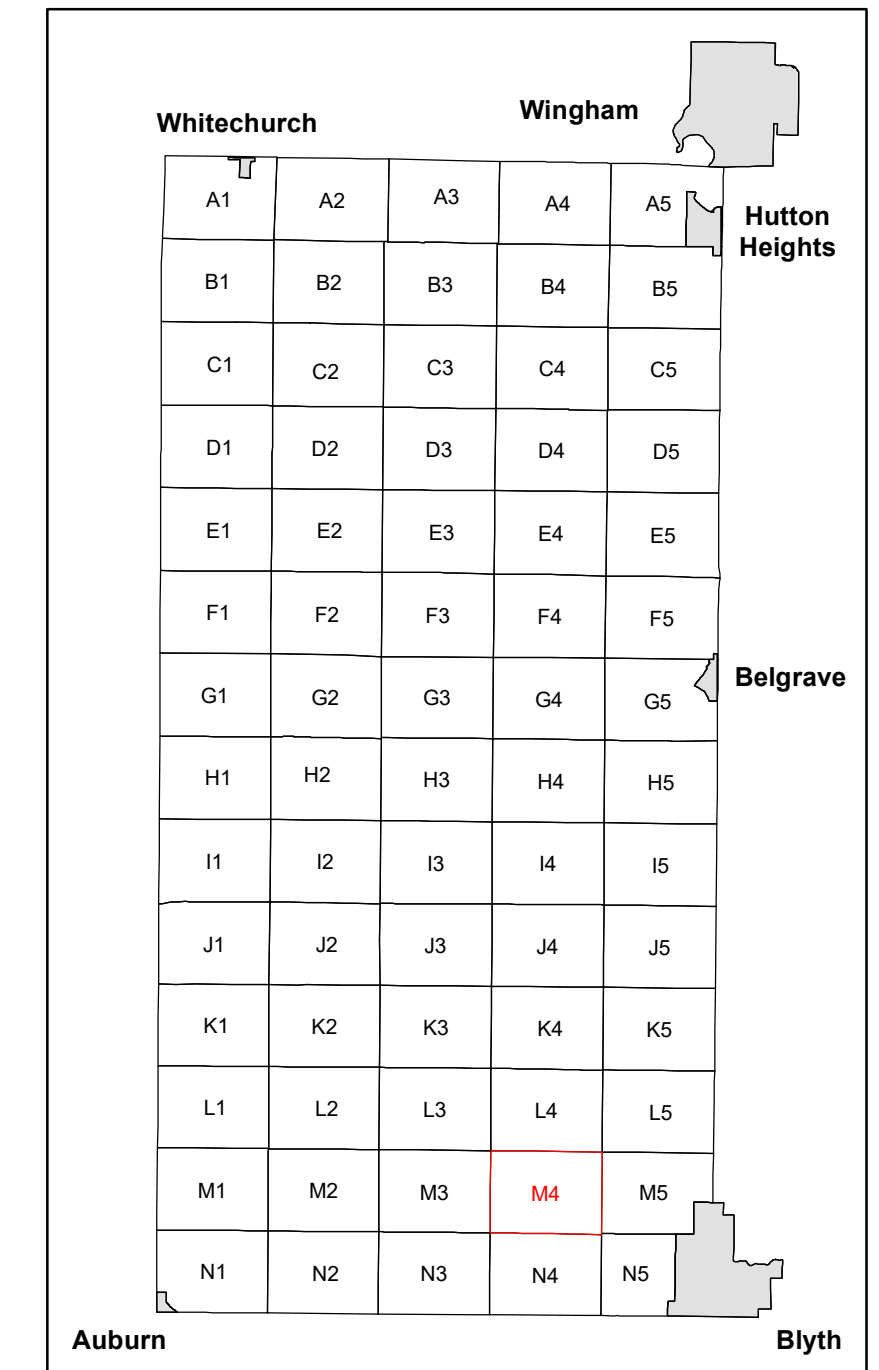


Last Modified 3/24/2023

# TOWNSHIP OF NORTH HURON ZONING BY-LAW

## M4

-  Municipal Boundary
-  Lots and Concessions
-  Property Boundary
-  River / Stream
-  Waterbody
-  Proposed Change to Zone
-  Proposed Change to Natural Environment Zone
-  Zone
-  Zone - NE1
-  Zone - NE2



1:3,000

Produced by the County of Huron GIS Services with data supplied under License by Members of the Ontario Geospatial Data Exchange, MVCA, ABCA, SVCA, UTRCA and MNR&F. Orthoimagery flown in 2020. This map is illustrative only.

Do not rely on it as a precise indicator of routes, feature locations, nor as a guide to navigation.

Copyright © King's Printer 2023.


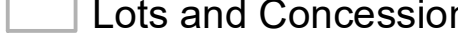







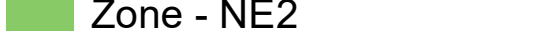


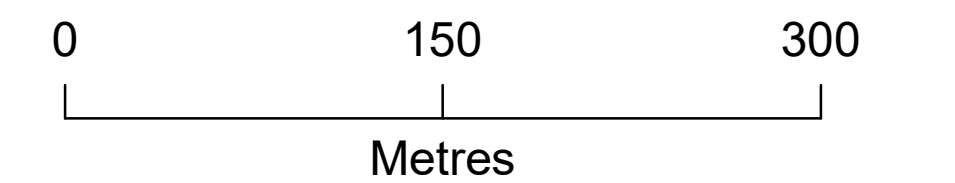
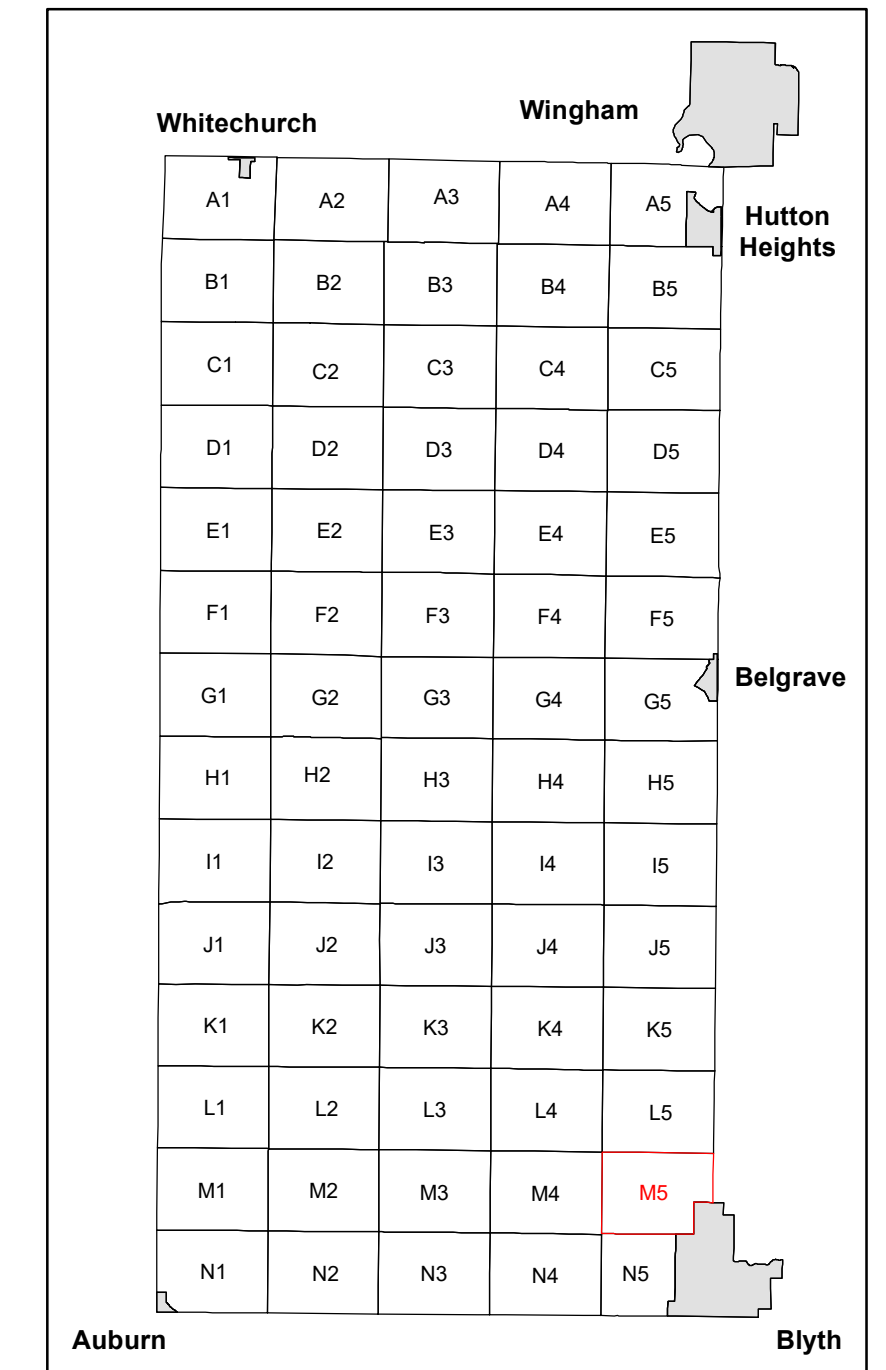
Last Modified 3/24/2023



# TOWNSHIP OF NORTH HURON ZONING BY-LAW

## M5

-  Municipal Boundary
-  Lots and Concessions
-  Property Boundary
-  River / Stream
-  Waterbody
-  Proposed Change to Zone
-  Proposed Change to Natural Environment Zone
-  Zone
-  Zone - NE1
-  Zone - NE2



1:3,000

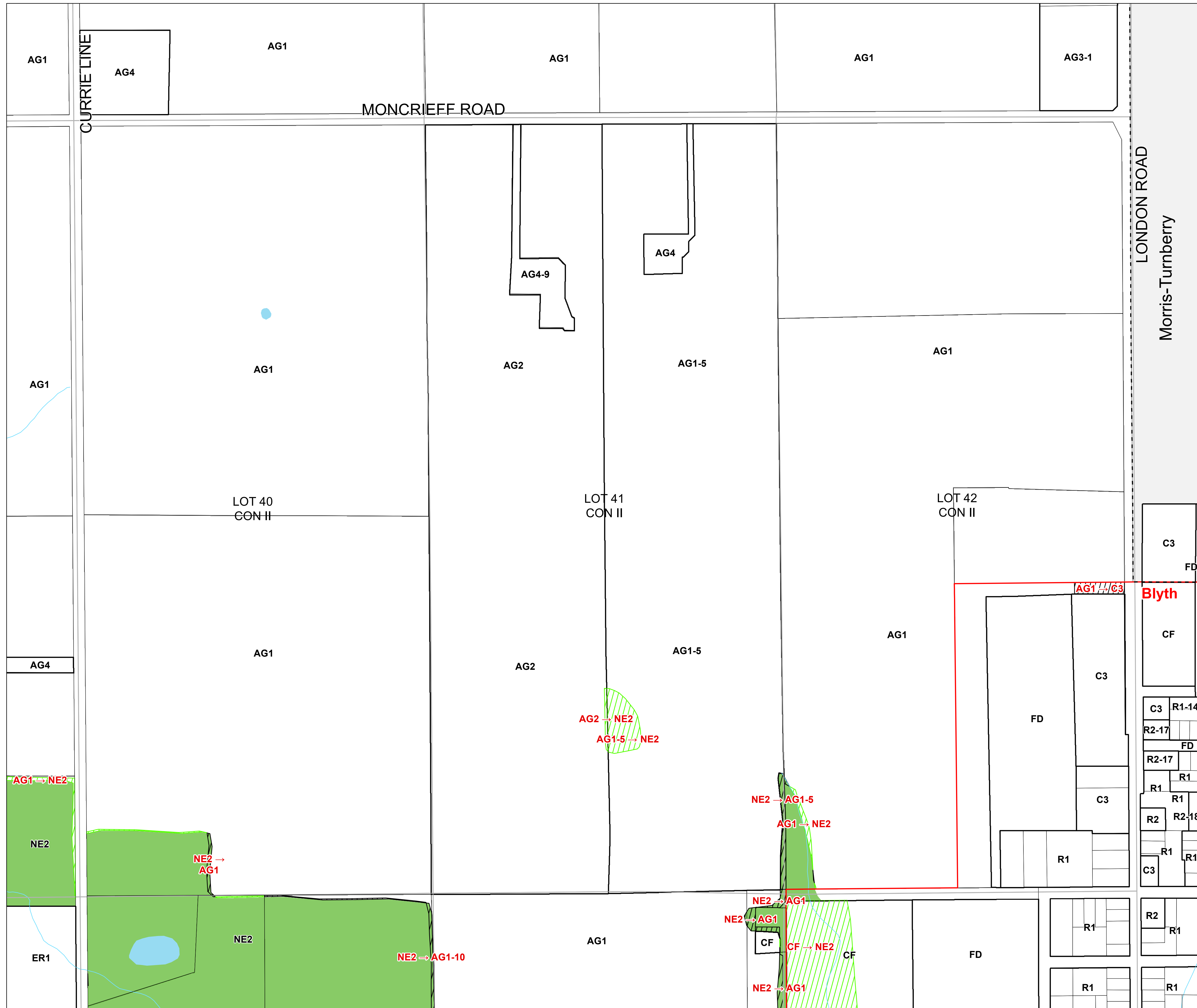
Produced by the County of Huron GIS Services with data supplied under License by Members of the Ontario Geospatial Data Exchange, MVCA, ABCA, SVCA, UTRCA and MNR&F. Orthoimagery flown in 2020. This map is illustrative only.

Do not rely on it as a precise indicator of routes, feature locations, nor as a guide to navigation.

Copyright © King's Printer 2023.



Last Modified 3/24/2023





Ashfield-Colborne-Wawanosh

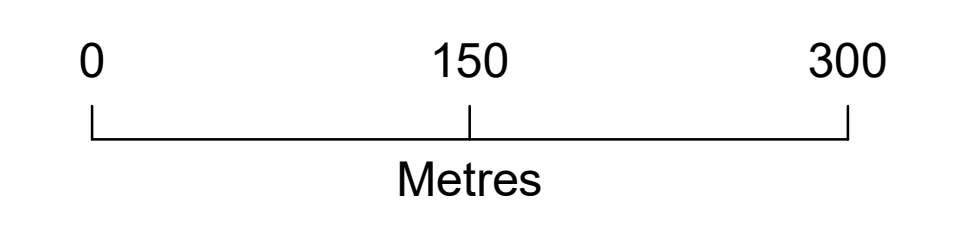
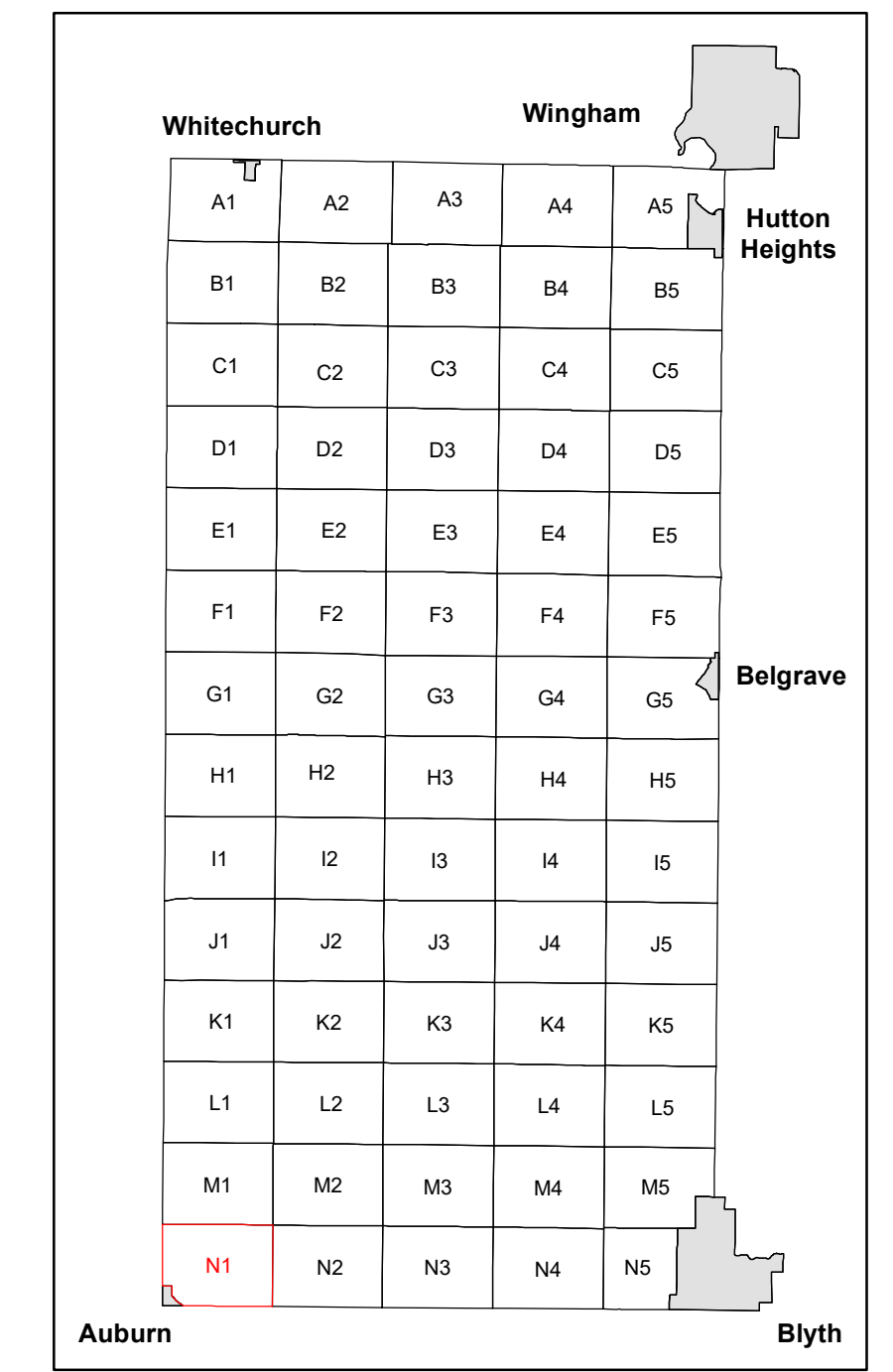
DONNYBROOK LINE

HOOVER LINE

# TOWNSHIP OF NORTH HURON ZONING BY-LAW

## N1

- Municipal Boundary
- Lots and Concessions
- Property Boundary
- River / Stream
- Waterbody
- Proposed Change to Zone
- Proposed Change to Natural Environment Zone
- Zone
- Zone - NE1
- Zone - NE2



1:3,000

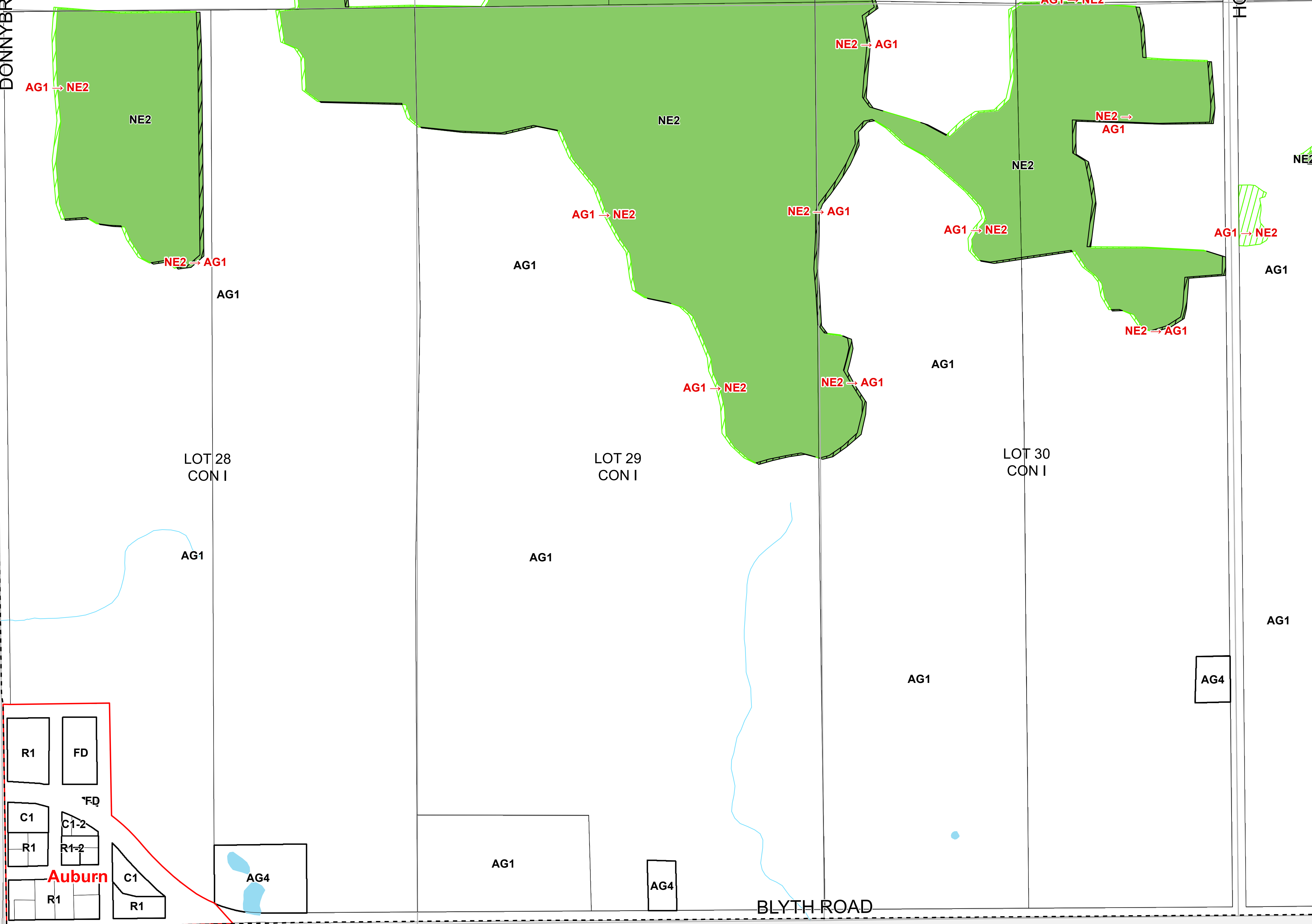
Produced by the County of Huron GIS Services with data supplied under License by Members of the Ontario Geospatial Data Exchange, MVCA, ABCA, SVCA, UTRCA and MNR&F. Orthoimagery flown in 2020. This map is illustrative only.

Do not rely on it as a precise indicator of routes, feature locations, nor as a guide to navigation.

Copyright © King's Printer 2023.



Last Modified 3/24/2023

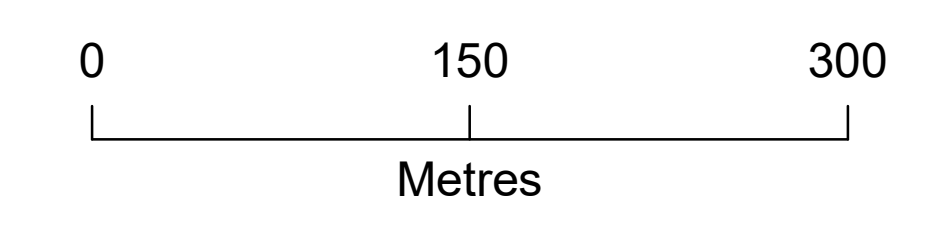
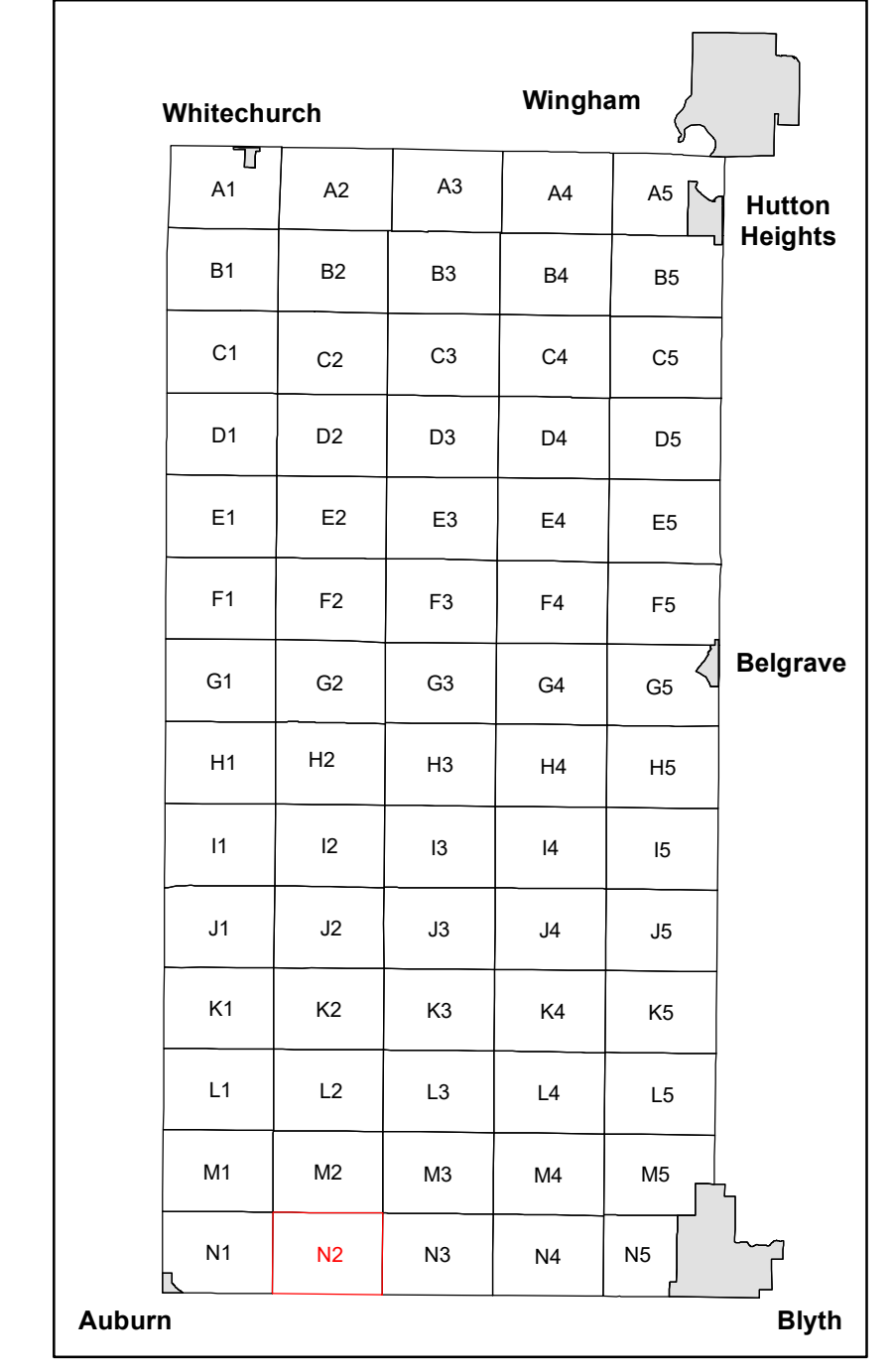


Central  
Huron

# TOWNSHIP OF NORTH HURON ZONING BY-LAW

## N2

- Municipal Boundary
- Lots and Concessions
- Property Boundary
- River / Stream
- Waterbody
- Proposed Change to Zone
- Proposed Change to Natural Environment Zone
- Zone
- Zone - NE1
- Zone - NE2



1:3,000

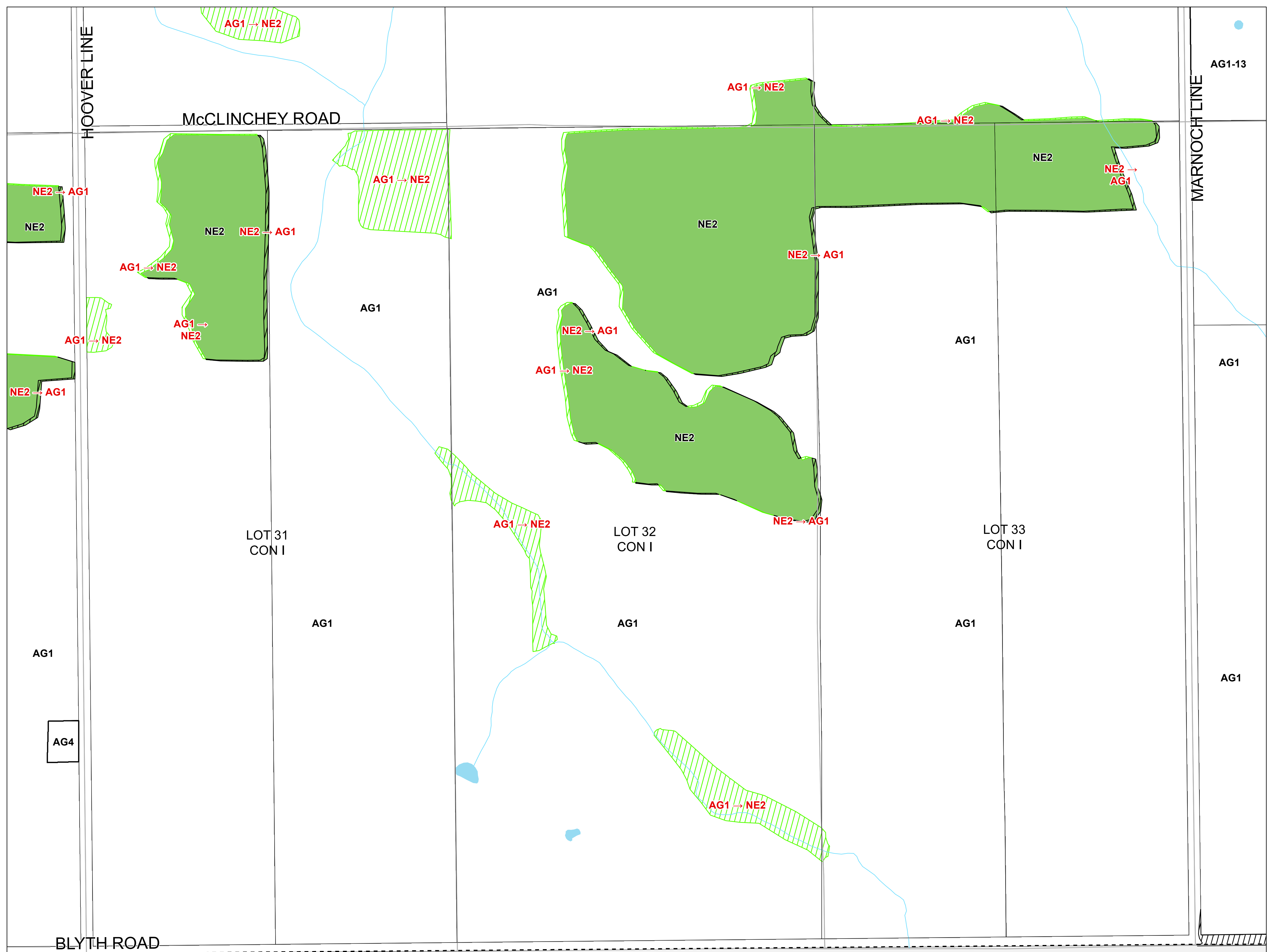
Produced by the County of Huron GIS Services with data supplied under License by Members of the Ontario Geospatial Data Exchange, MVCA, ABCA, SVCA, UTRCA and MNR&F. Orthoimagery flown in 2020. This map is illustrative only.

Do not rely on it as a precise indicator of routes, feature locations, nor as a guide to navigation.

Copyright © King's Printer 2023.



Last Modified 3/24/2023



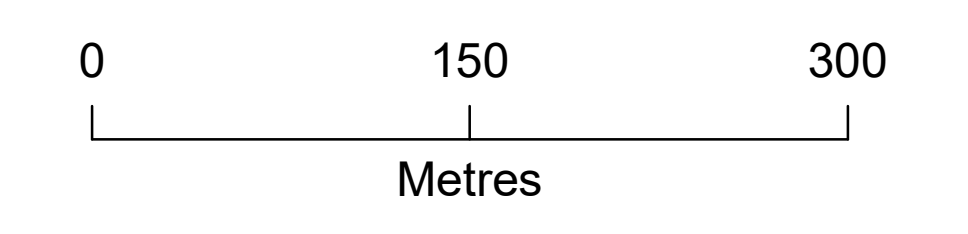
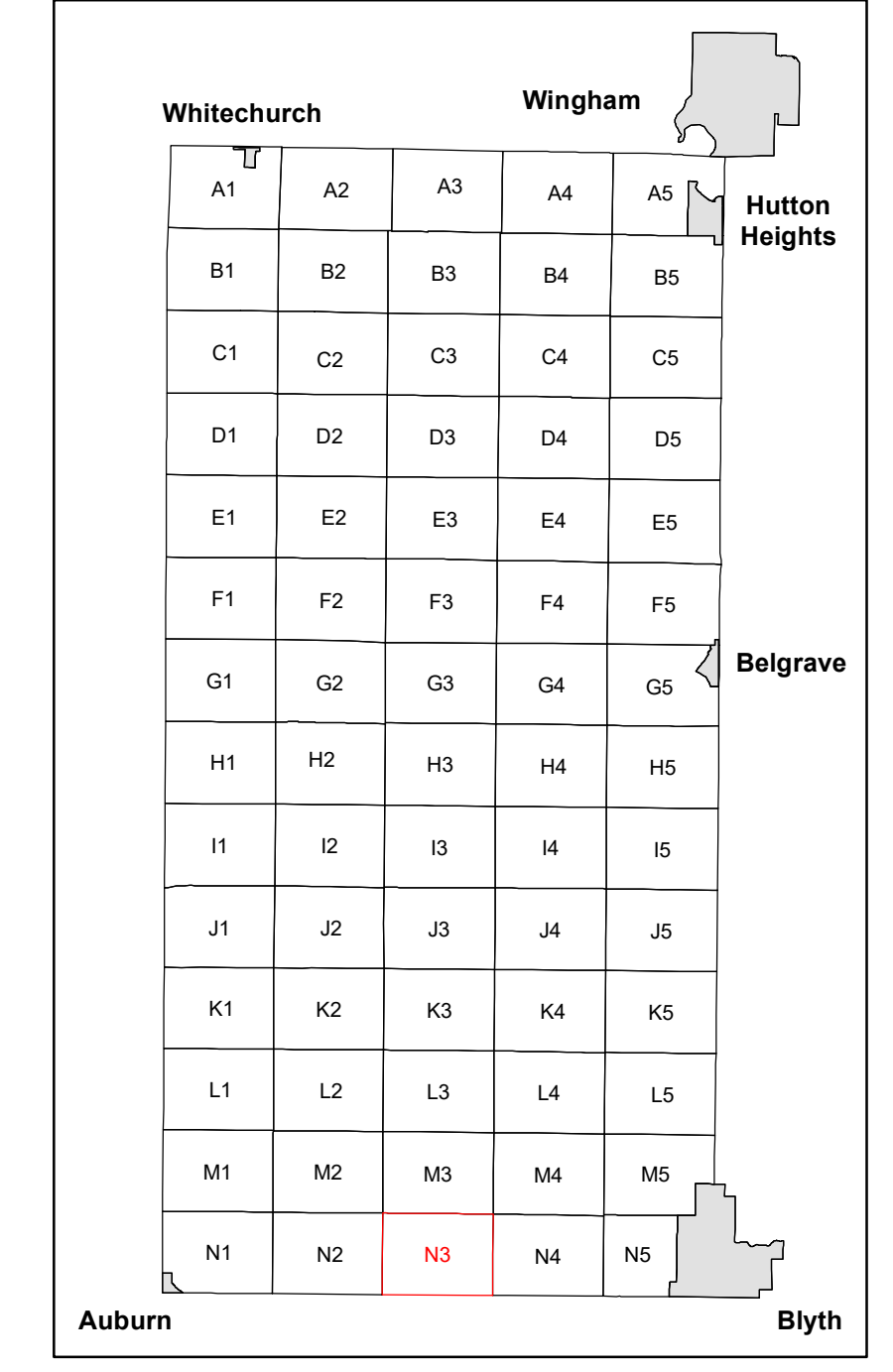
Central Huron



# TOWNSHIP OF NORTH HURON ZONING BY-LAW

## N3

- Municipal Boundary
- Lots and Concessions
- Property Boundary
- River / Stream
- Waterbody
- Proposed Change to Zone
- Proposed Change to Natural Environment Zone
- Zone
- Zone - NE1
- Zone - NE2



1:3,000

Produced by the County of Huron GIS Services with data supplied under License by Members of the Ontario Geospatial Data Exchange, MVCA, ABCA, SVCA, UTRCA and MNR&F. Orthoimagery flown in 2020. This map is illustrative only.

Do not rely on it as a precise indicator of routes, feature locations, nor as a guide to navigation.

Copyright © King's Printer 2023.













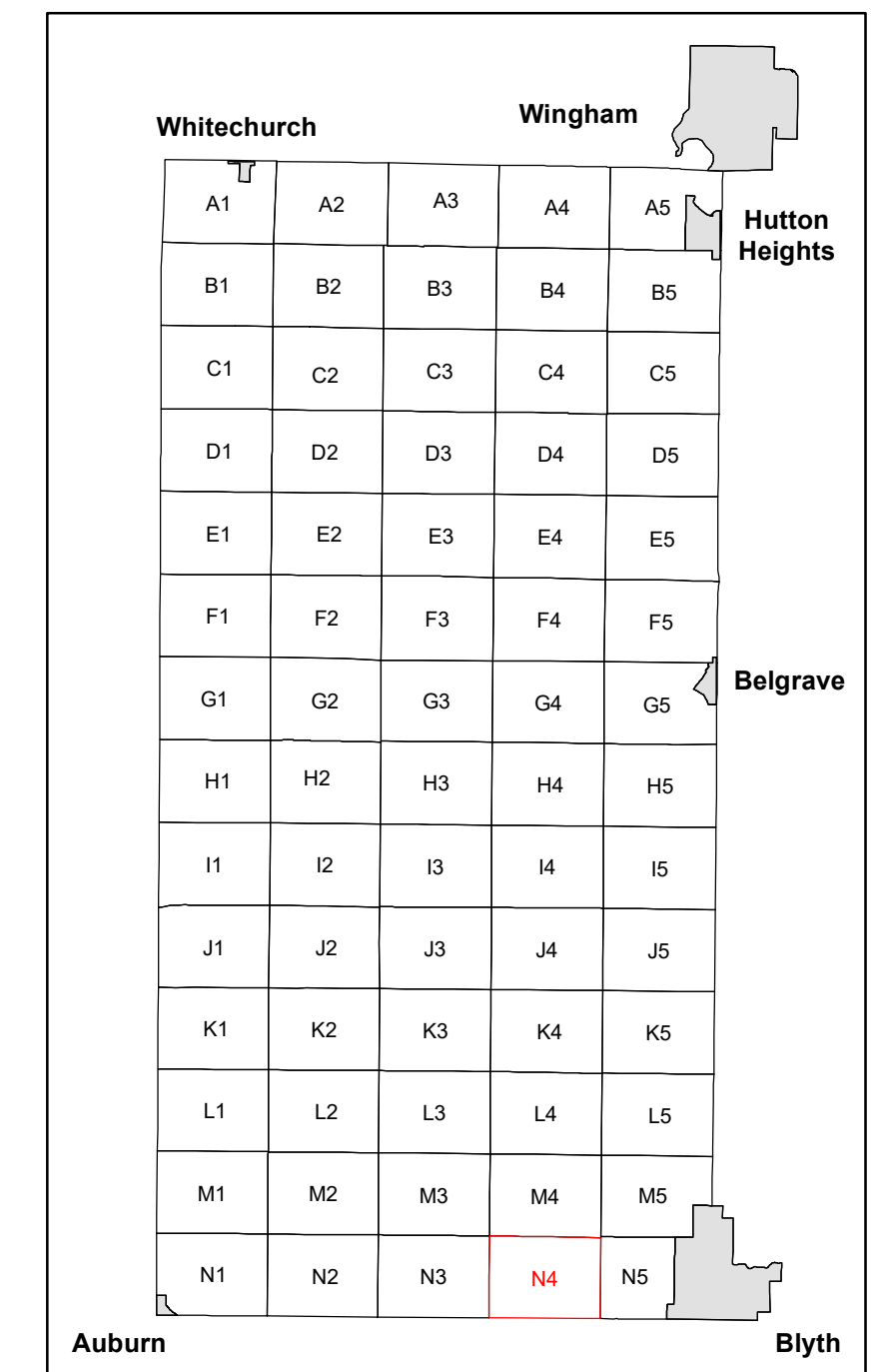
Last Modified 3/24/2023

Central Huron

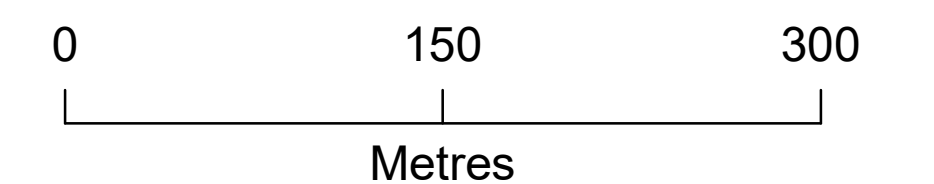
# TOWNSHIP OF NORTH HURON ZONING BY-LAW

## N4

-  Municipal Boundary
-  Lots and Concessions
-  Property Boundary
-  River / Stream
-  Waterbody
-  Proposed Change to Zone
-  Proposed Change to Natural Environment Zone
-  Zone
-  Zone - NE1
-  Zone - NE2



Whitechurch					Wingham					
A1	A2	A3	A4	A5						Hutton Heights
B1	B2	B3	B4	B5						
C1	C2	C3	C4	C5						
D1	D2	D3	D4	D5						
E1	E2	E3	E4	E5						
F1	F2	F3	F4	F5						
G1	G2	G3	G4	G5						Belgrave
H1	H2	H3	H4	H5						
I1	I2	I3	I4	I5						
J1	J2	J3	J4	J5						
K1	K2	K3	K4	K5						
L1	L2	L3	L4	L5						
M1	M2	M3	M4	M5						
N1	N2	N3	N4	N5						Blyth
Auburn										



1:3,000

Produced by the County of Huron GIS Services with data supplied under License by Members of the Ontario Geospatial Data Exchange, MVCA, ABCA, SVCA, UTRCA and MNR&F. Orthoimagery flown in 2020. This map is illustrative only.

Do not rely on it as a precise indicator of routes, feature locations, nor as a guide to navigation.

Copyright © King's Printer 2023.













Last Modified 3/24/2023

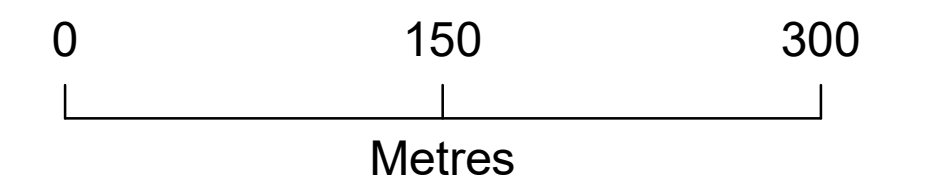
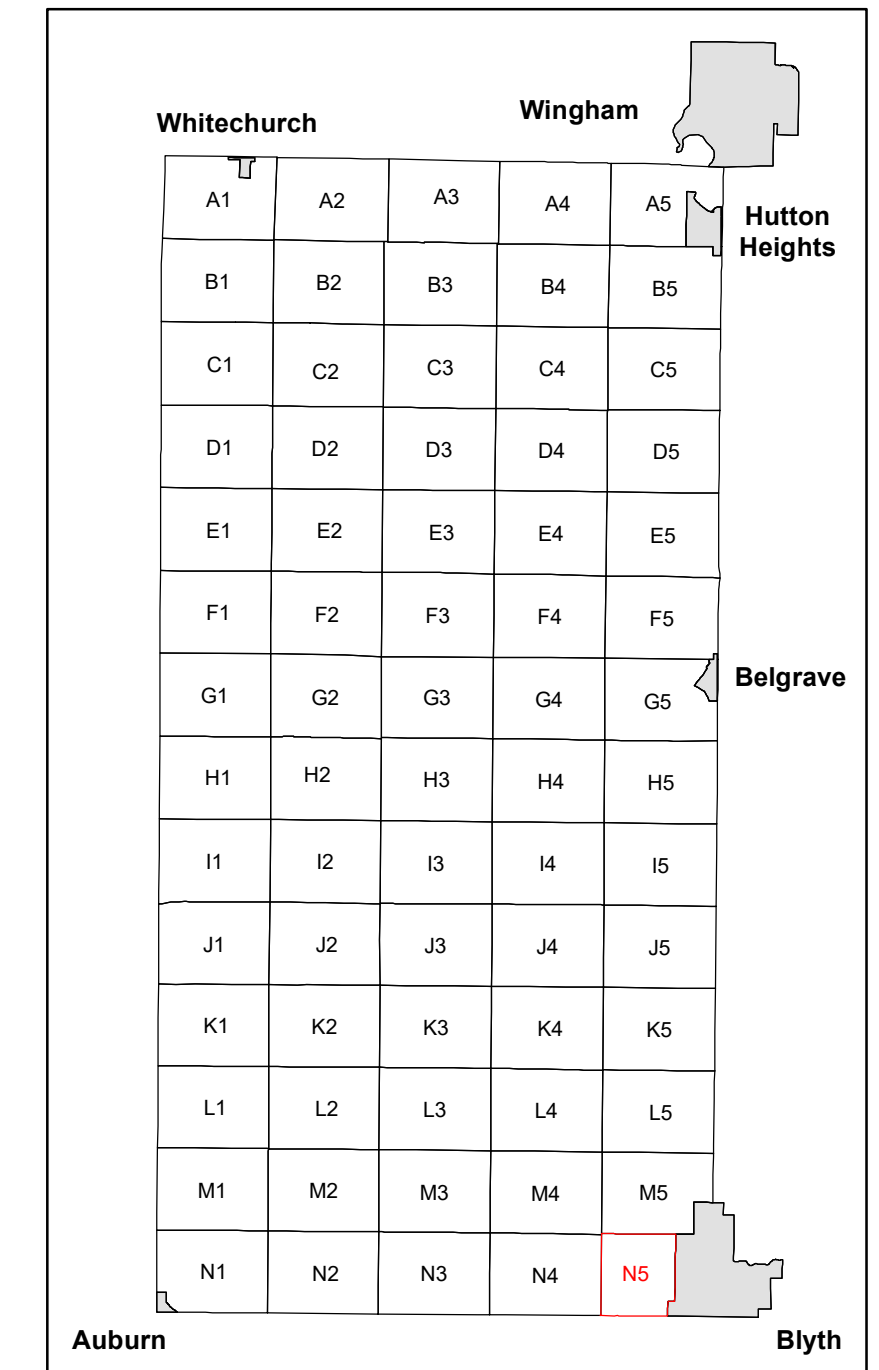


Central  
Huron

# TOWNSHIP OF NORTH HURON ZONING BY-LAW

## N5

-  Municipal Boundary
-  Lots and Concessions
-  Property Boundary
-  River / Stream
-  Waterbody
-  Proposed Change to Zone
-  Proposed Change to Natural Environment Zone
-  Zone
-  Zone - NE1
-  Zone - NE2



1:3,000

Produced by the County of Huron GIS Services with data supplied under License by Members of the Ontario Geospatial Data Exchange, MVCA, ABCA, SVCA, UTRCA and MNR&F. Orthoimagery flown in 2020. This map is illustrative only.

Do not rely on it as a precise indicator of routes, feature locations, nor as a guide to navigation.

Copyright © King's Printer 2023.



Last Modified 3/24/2023



Central  
Huron