

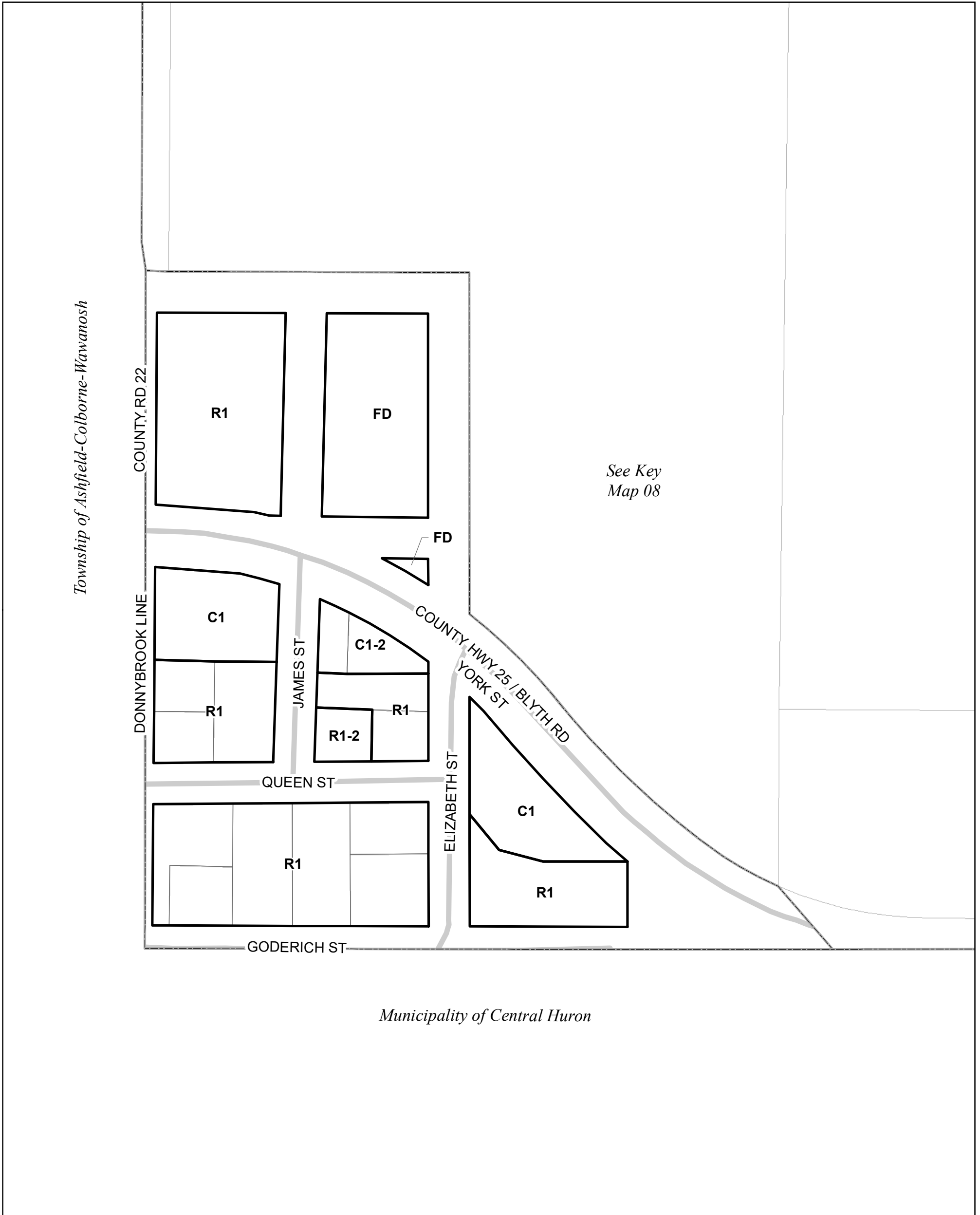
TOWNSHIP OF NORTH HURON

Zoning By-law

Zoning By-law Amendment 2023 Update and Review

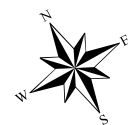
**Approved Key Map and Appendices
(Incorporating current proposed map changes)**

October 3, 2023




Municipality of Central Huron

- AG1 Zone (unless otherwise noted)
- NE1 Zone (unless otherwise noted)
- NE2 Zone (unless otherwise noted)
- Conservation Authority Regulated Lands and/or Adjacent Lands (refer to Section 3.7)
- Lot Boundary
- Waterbody
- River / Stream
- Open Landfill
- Closed Landfill
- Landfill Setback
- Sewage Treatment Plant Setback
- Wingham Special Policy Area
- Floodfringe *Overlay
- Floodway/Floodplain *Overlay

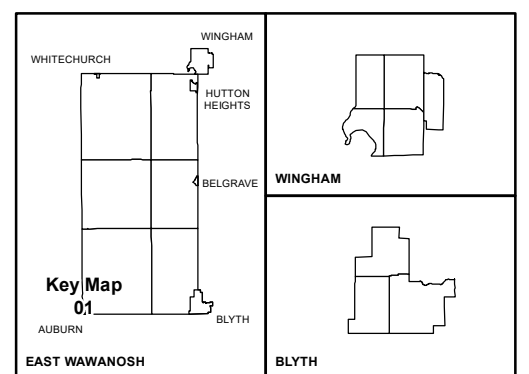


0 40 80 120



Metres

1:1,800



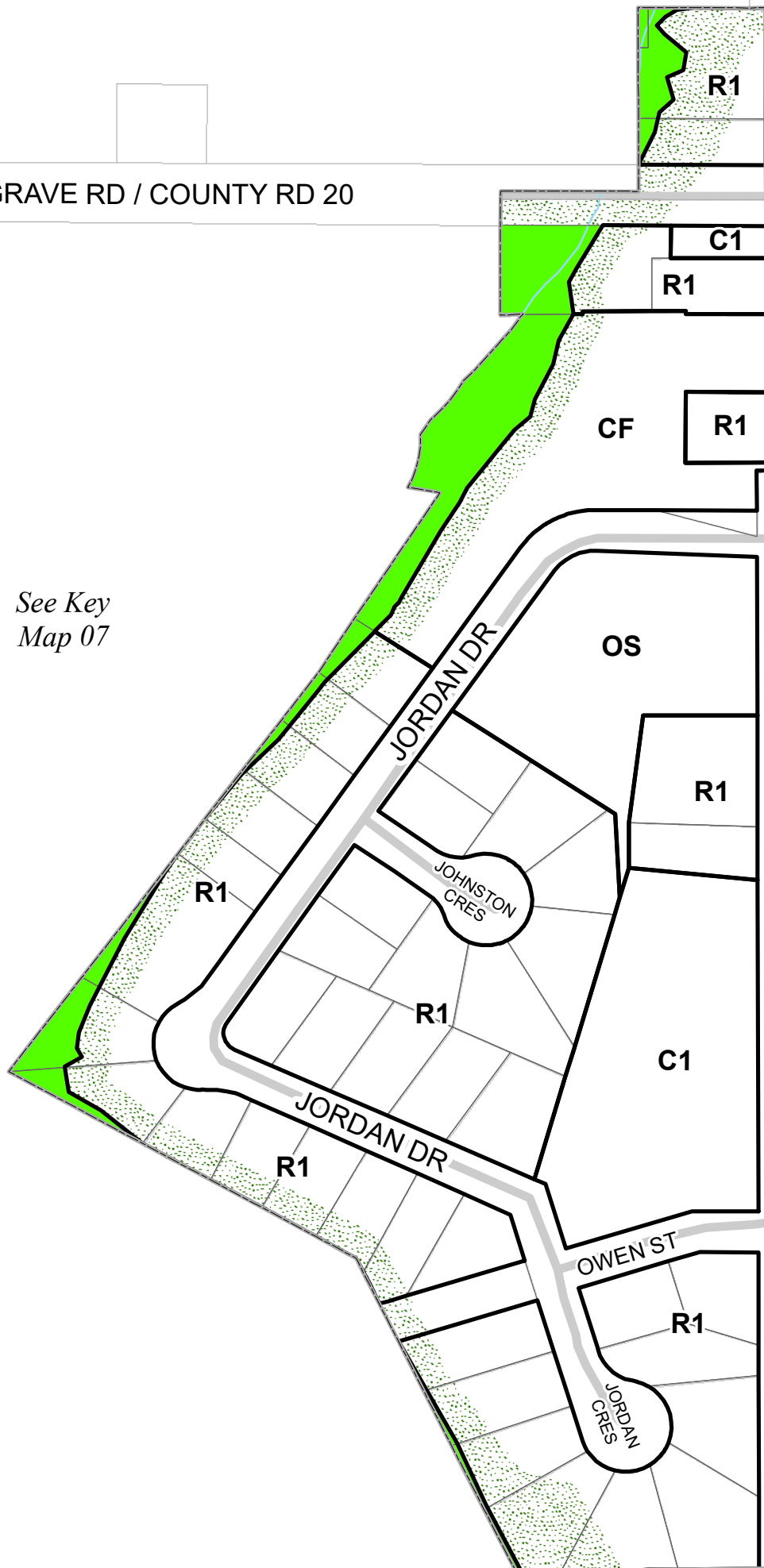
Township of North Huron
 Zoning By-Law
 Key Map 02
 Belgrave

Amendments

Revision Date: October 03, 2023

BELGRAVE RD / COUNTY RD 20

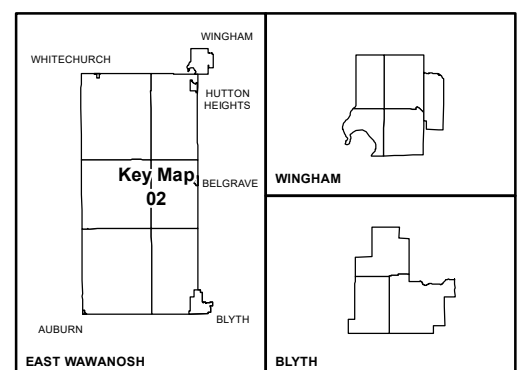
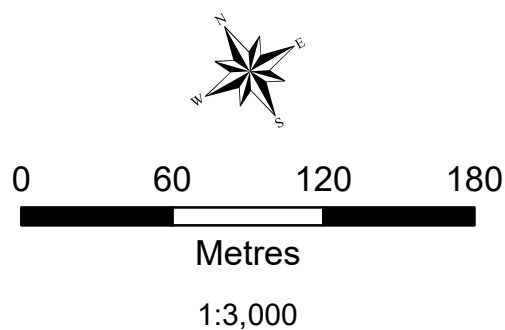
See Key
 Map 07



LONDON ROAD / COUNTY RD 4
 QUEEN'S ST

Municipality of Morris-Turnberry

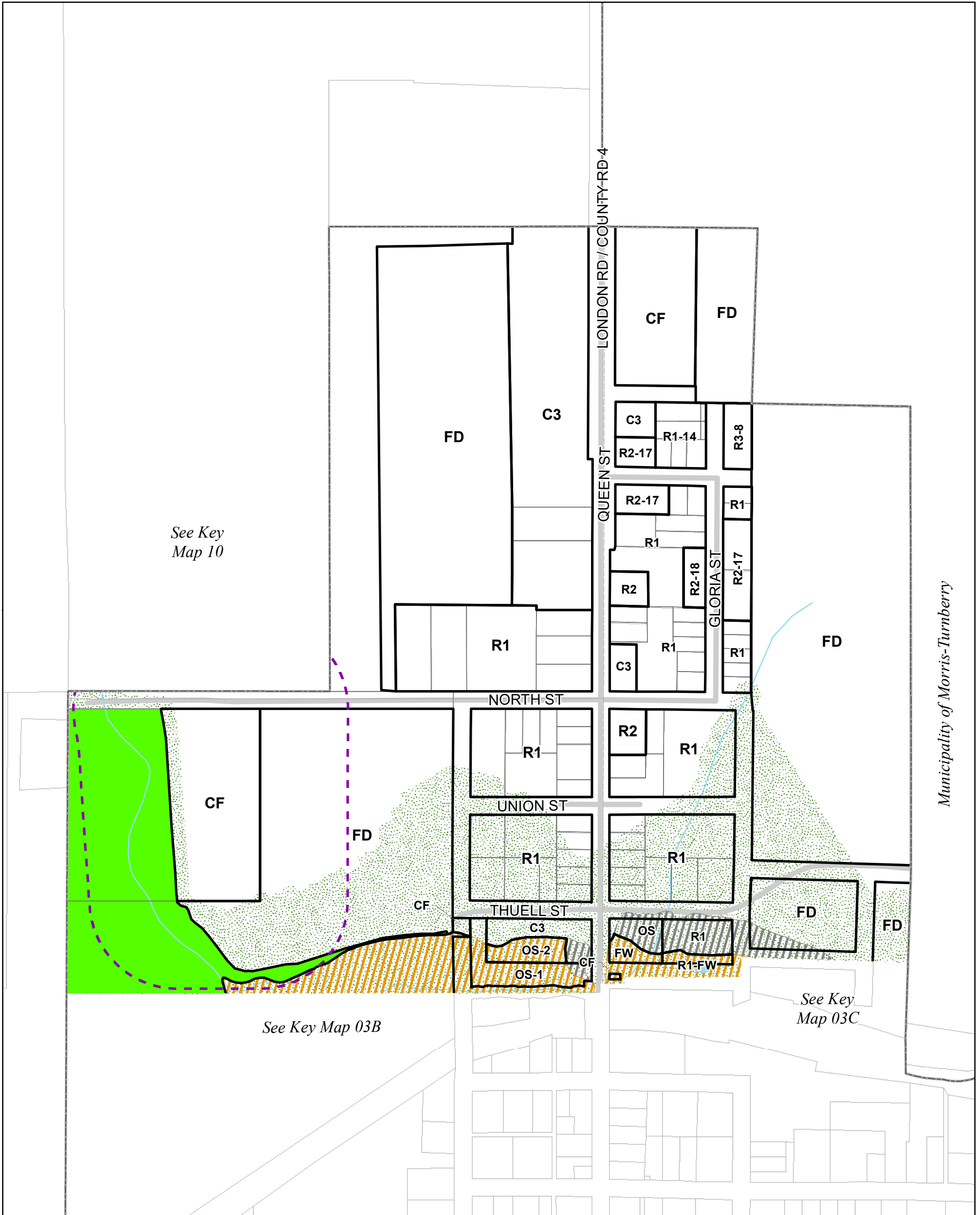
- AG1 Zone (unless otherwise noted)
- NE1 Zone (unless otherwise noted)
- NE2 Zone (unless otherwise noted)
- Conservation Authority Regulated Lands and/or Adjacent Lands (refer to Section 3.7)
- Lot Boundary
- Waterbody
- River / Stream
- Open Landfill
- Closed Landfill
- Landfill Setback
- Sewage Treatment Plant Setback
- Wingham Special Policy Area
- Floodfringe *Overlay
- Floodway/Floodplain *Overlay



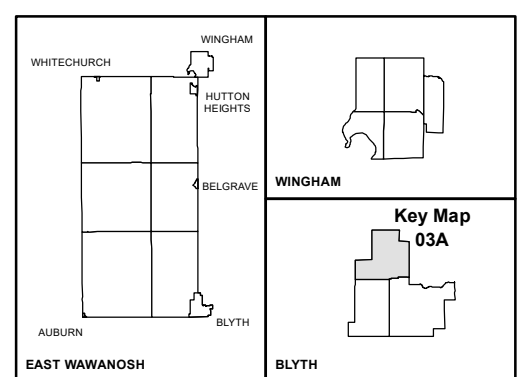
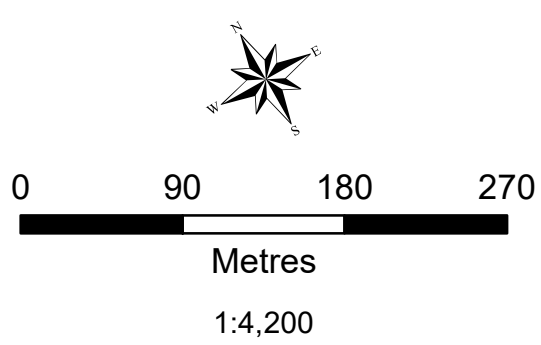
Township of North Huron
 Zoning By-Law
 Key Map 03A
 Blyth North

Amendments

Revision Date: October 03, 2023



- AG1 Zone (unless otherwise noted)
- NE1 Zone (unless otherwise noted)
- NE2 Zone (unless otherwise noted)
- Conservation Authority Regulated Lands and/or Adjacent Lands (refer to Section 3.7)
- Lot Boundary
- Waterbody
- River / Stream
- Open Landfill
- Closed Landfill
- Landfill Setback
- Sewage Treatment Plant Setback
- Wingham Special Policy Area
- Floodfringe *Overlay
- Floodway/Floodplain *Overlay



Township of North Huron
 Zoning By-Law
 Key Map 03B
 Blyth West



<ul style="list-style-type: none"> AG1 Zone (unless otherwise noted) NE1 Zone (unless otherwise noted) NE2 Zone (unless otherwise noted) Conservation Authority Regulated Lands and/or Adjacent Lands (refer to Section 3.7) Lot Boundary Waterbody 	<ul style="list-style-type: none"> River / Stream Open Landfill Closed Landfill Landfill Setback Sewage Treatment Plant Setback Wingham Special Policy Area Floodfringe *Overlay Floodway/Floodplain *Overlay 	 1:4,000	
--	---	-----------------	--

Township of North Huron
 Zoning By-Law
 Key Map 03C
 Blyth East

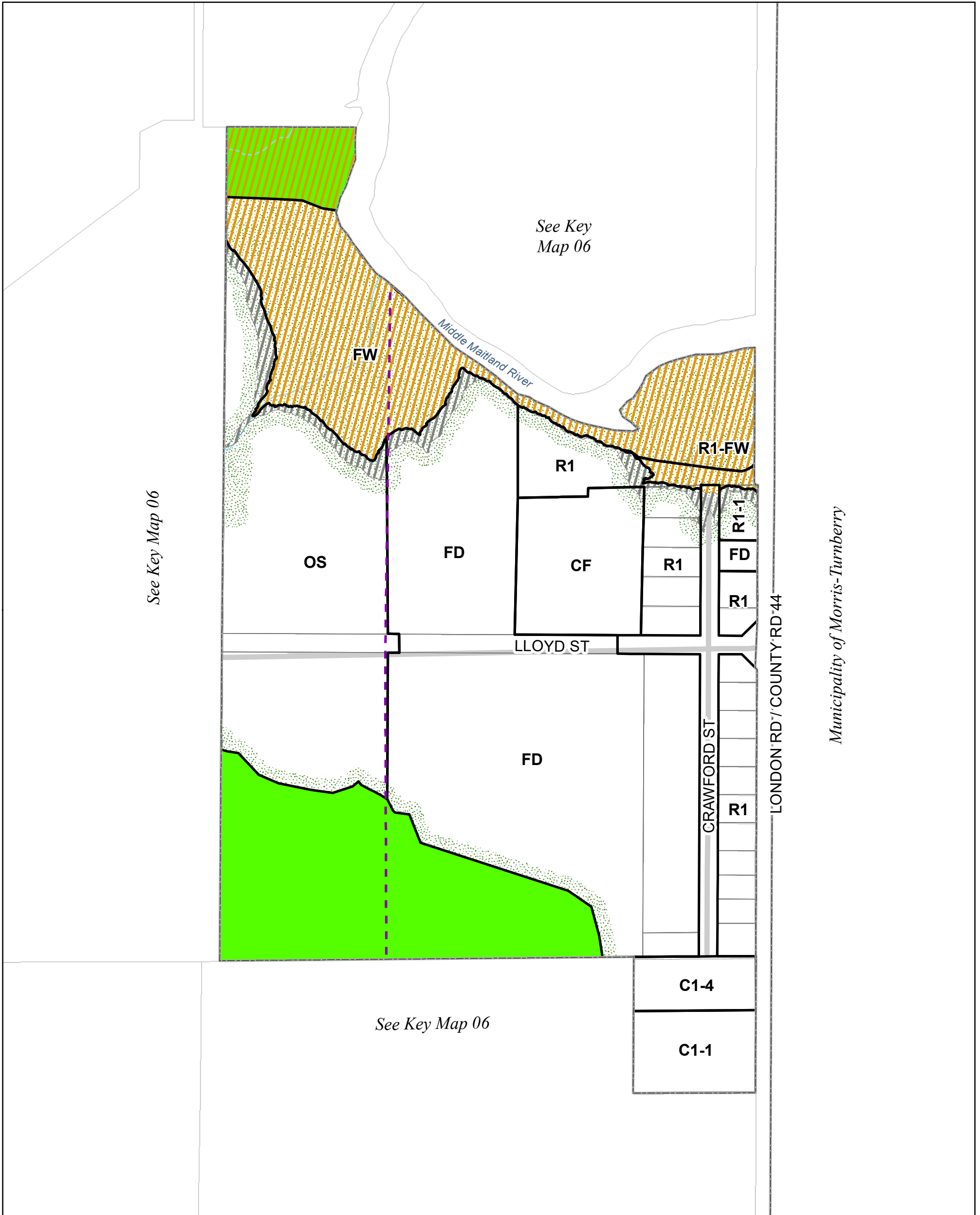


<ul style="list-style-type: none"> AG1 Zone (unless otherwise noted) NE1 Zone (unless otherwise noted) NE2 Zone (unless otherwise noted) Conservation Authority Regulated Lands and/or Adjacent Lands (refer to Section 3.7) Lot Boundary Waterbody 	<ul style="list-style-type: none"> River / Stream Open Landfill Closed Landfill Landfill Setback Sewage Treatment Plant Setback Wingham Special Policy Area Floodfringe *Overlay Floodway/Floodplain *Overlay 		<p>1:5,000</p>	
--	---	--	----------------	--

Township of North Huron
 Zoning By-Law
 Key Map 04
 Hutton Heights

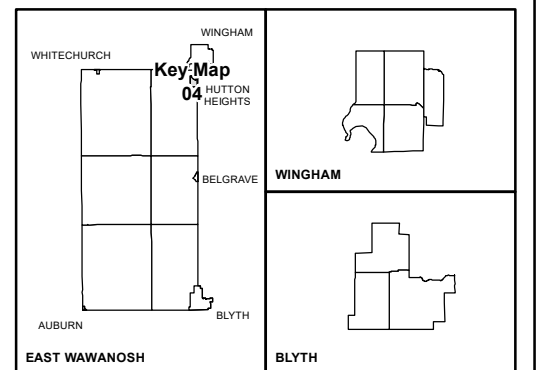
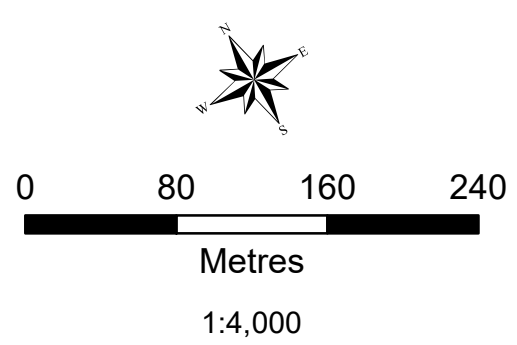
Amendments

Revision Date: October 03, 2023

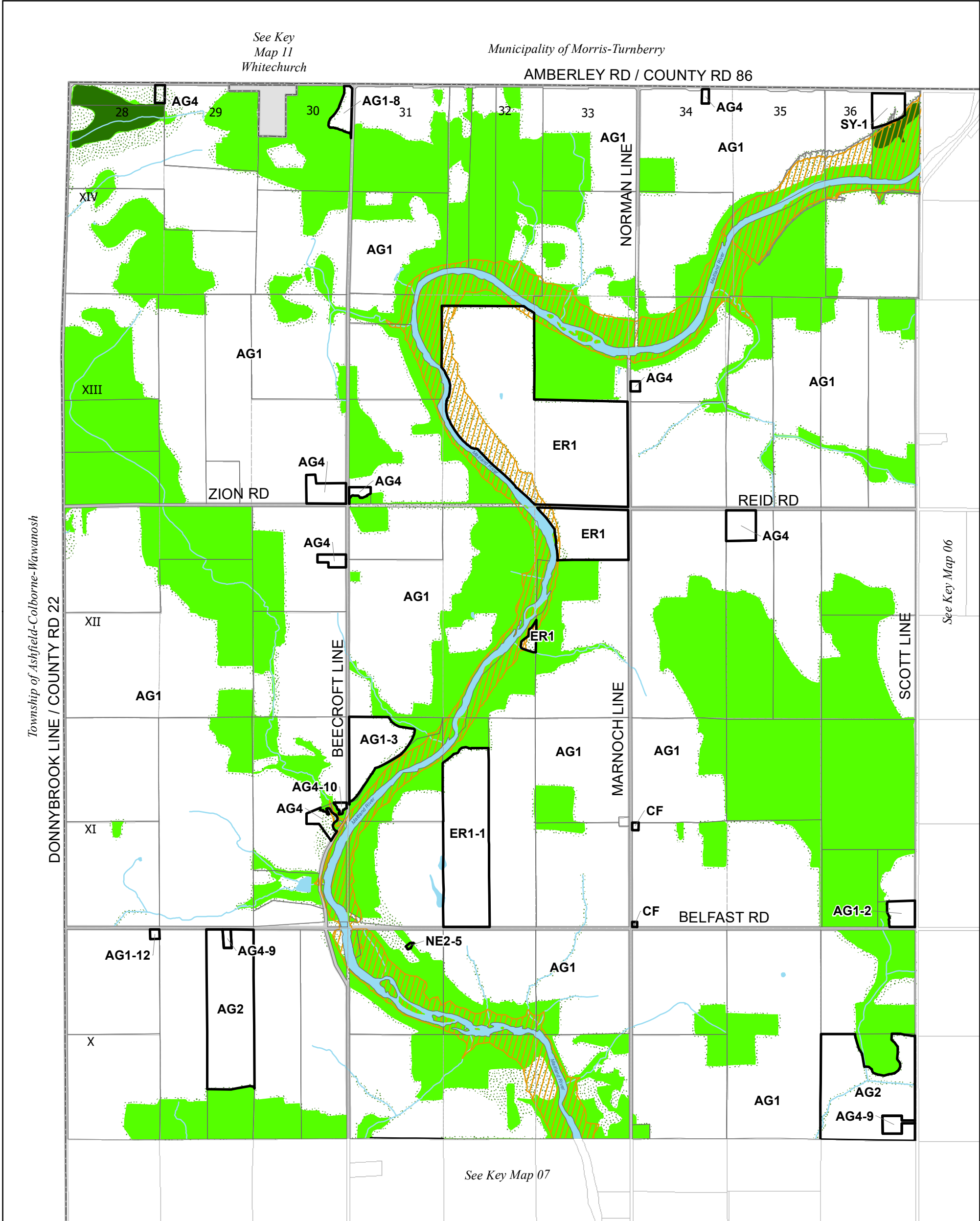


Municipality of Morris-Turnberry

- AG1 Zone (unless otherwise noted)
- NE1 Zone (unless otherwise noted)
- NE2 Zone (unless otherwise noted)
- Conservation Authority Regulated Lands and/or Adjacent Lands (refer to Section 3.7)
- Lot Boundary
- Waterbody
- River / Stream
- Open Landfill
- Closed Landfill
- Landfill Setback
- Sewage Treatment Plant Setback
- Wingham Special Policy Area
- Floodfringe *Overlay
- Floodway/Floodplain *Overlay

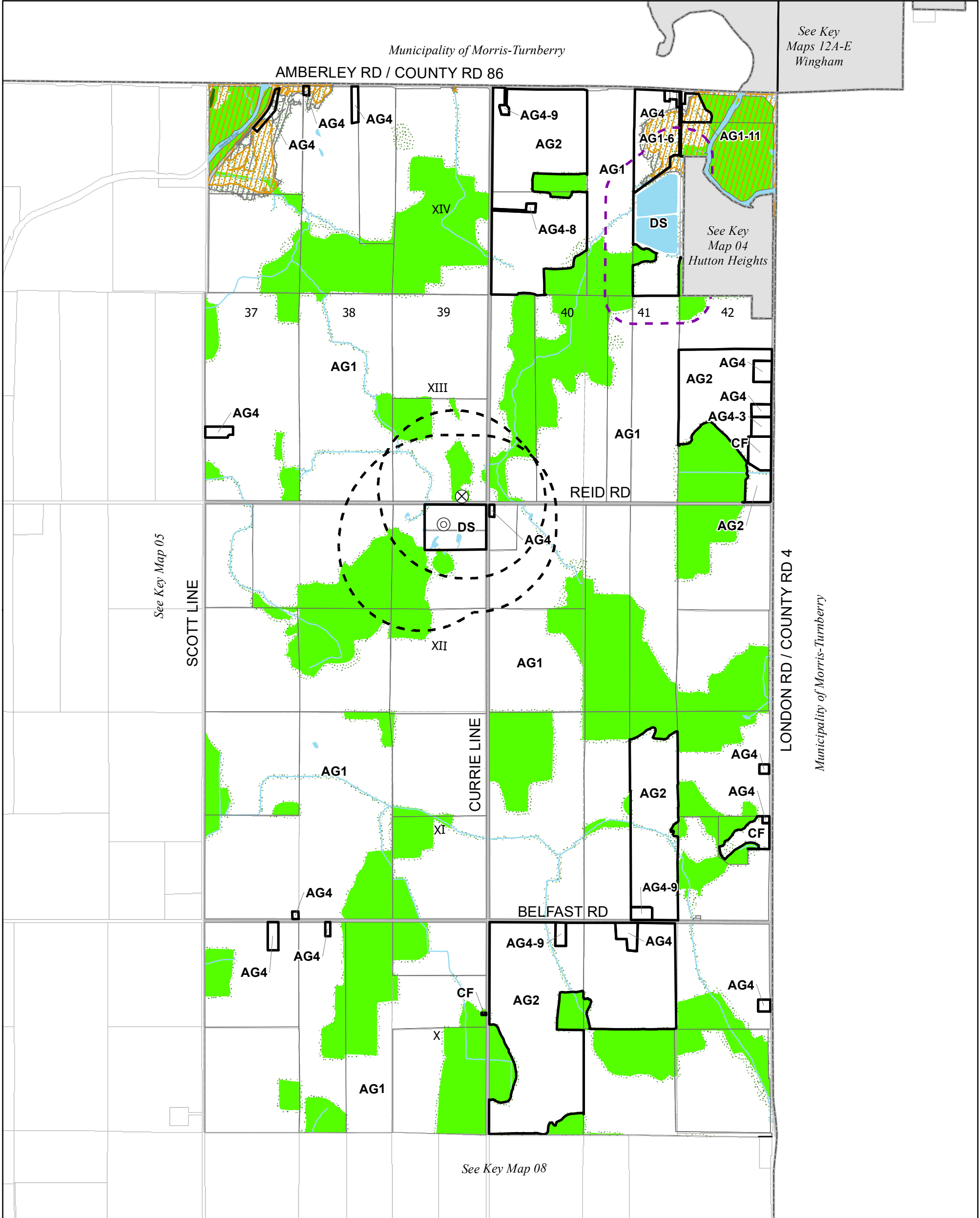


Township of North Huron
 Zoning By-Law
 Key Map 05
 Northwest



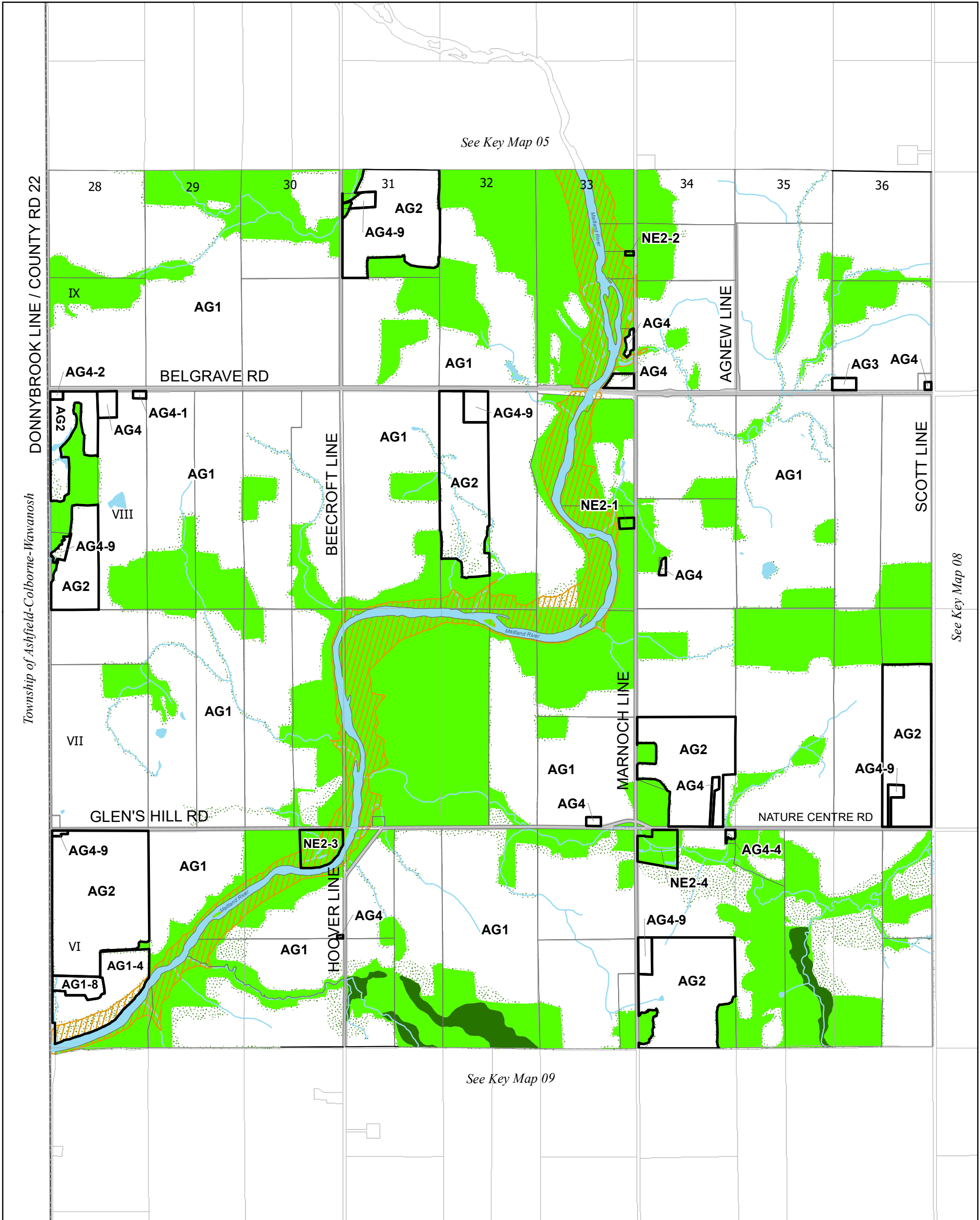
<ul style="list-style-type: none"> AG1 Zone (unless otherwise noted) NE1 Zone (unless otherwise noted) NE2 Zone (unless otherwise noted) Conservation Authority Regulated Lands and/or Adjacent Lands (refer to Section 3.7) Lot Boundary Waterbody River / Stream 	<ul style="list-style-type: none"> Open Landfill Closed Landfill Landfill Setback Sewage Treatment Plant Setback Wingham Special Policy Area Floodfringe *Overlay Floodway/Floodplain *Overlay 		<p>0 520 1,040 1,560</p> <p>Metres</p> <p>1:24,000</p>	
---	--	--	---	--

Township of North Huron
 Zoning By-Law
 Key Map 06
 Northeast



<ul style="list-style-type: none"> AG1 Zone (unless otherwise noted) NE1 Zone (unless otherwise noted) NE2 Zone (unless otherwise noted) Conservation Authority Regulated Lands and/or Adjacent Lands (refer to Section 3.7) Lot Boundary Waterbody River / Stream 	<ul style="list-style-type: none"> Open Landfill Closed Landfill Landfill Setback Sewage Treatment Plant Setback Wingham Special Policy Area Floodfringe *Overlay Floodway/Floodplain *Overlay 	 1:24,000	
--	--	------------------	--

Township of North Huron
 Zoning By-Law
 Key Map 07
 Central West



DONNYBROOK LINE / COUNTY RD 22

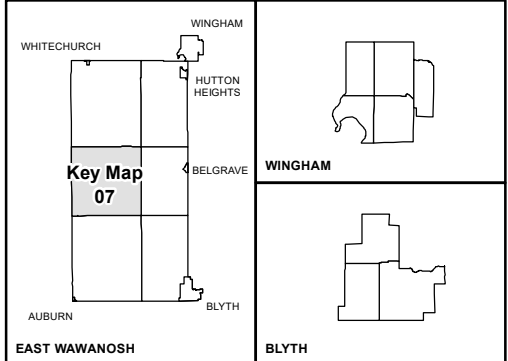
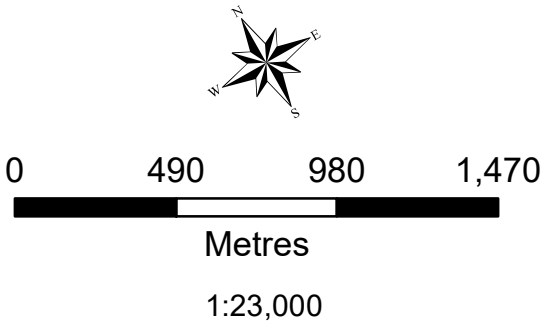
Township of Ashfield-Colborne-Wawanosh

See Key Map 08

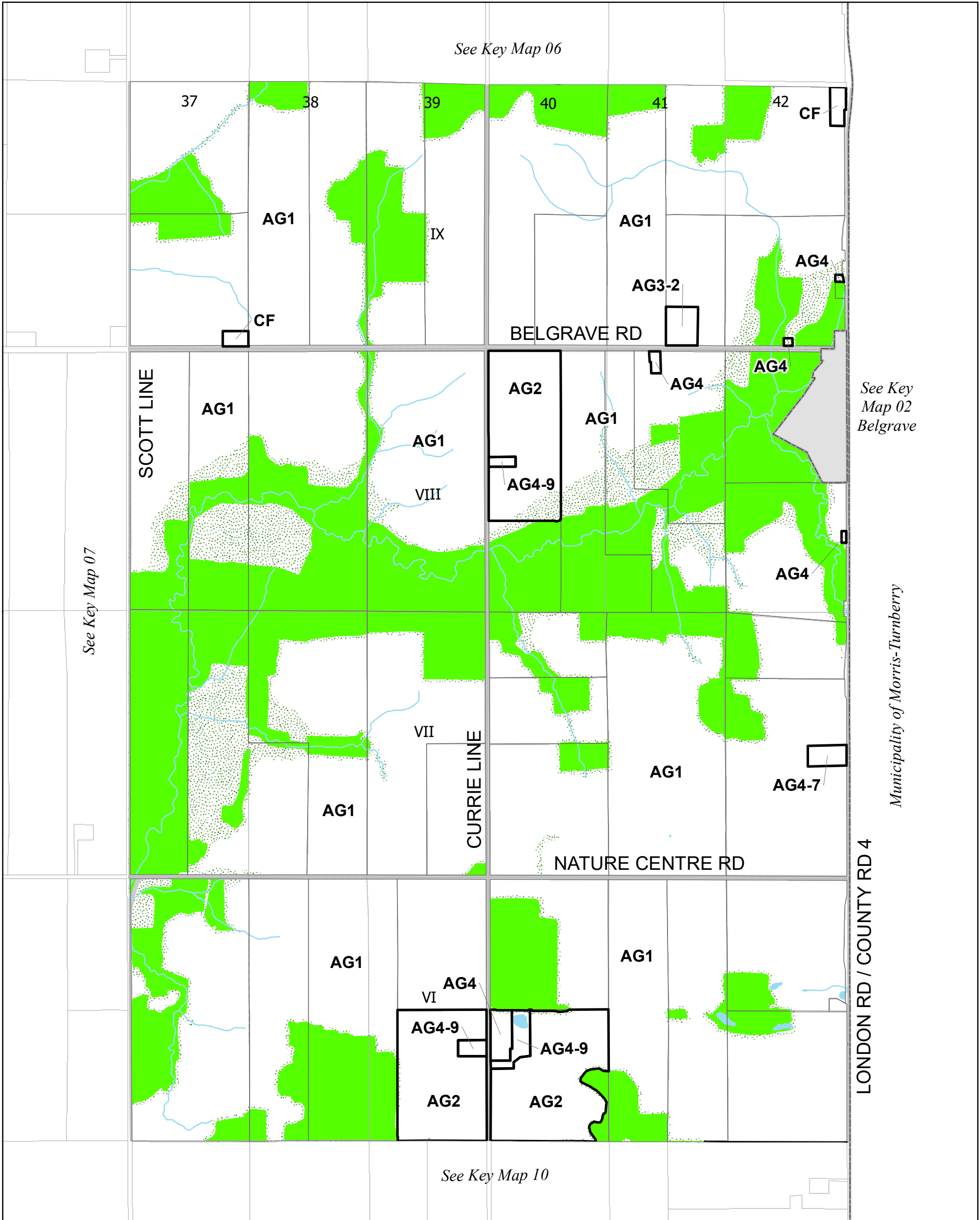
See Key Map 05

See Key Map 09

- AG1 Zone (unless otherwise noted)
- NE1 Zone (unless otherwise noted)
- NE2 Zone (unless otherwise noted)
- Conservation Authority Regulated Lands and/or Adjacent Lands (refer to Section 3.7)
- Lot Boundary
- Waterbody
- River / Stream
- Open Landfill
- Closed Landfill
- Landfill Setback
- Sewage Treatment Plant Setback
- Wingham Special Policy Area
- Floodfringe *Overlay
- Floodway/Floodplain *Overlay

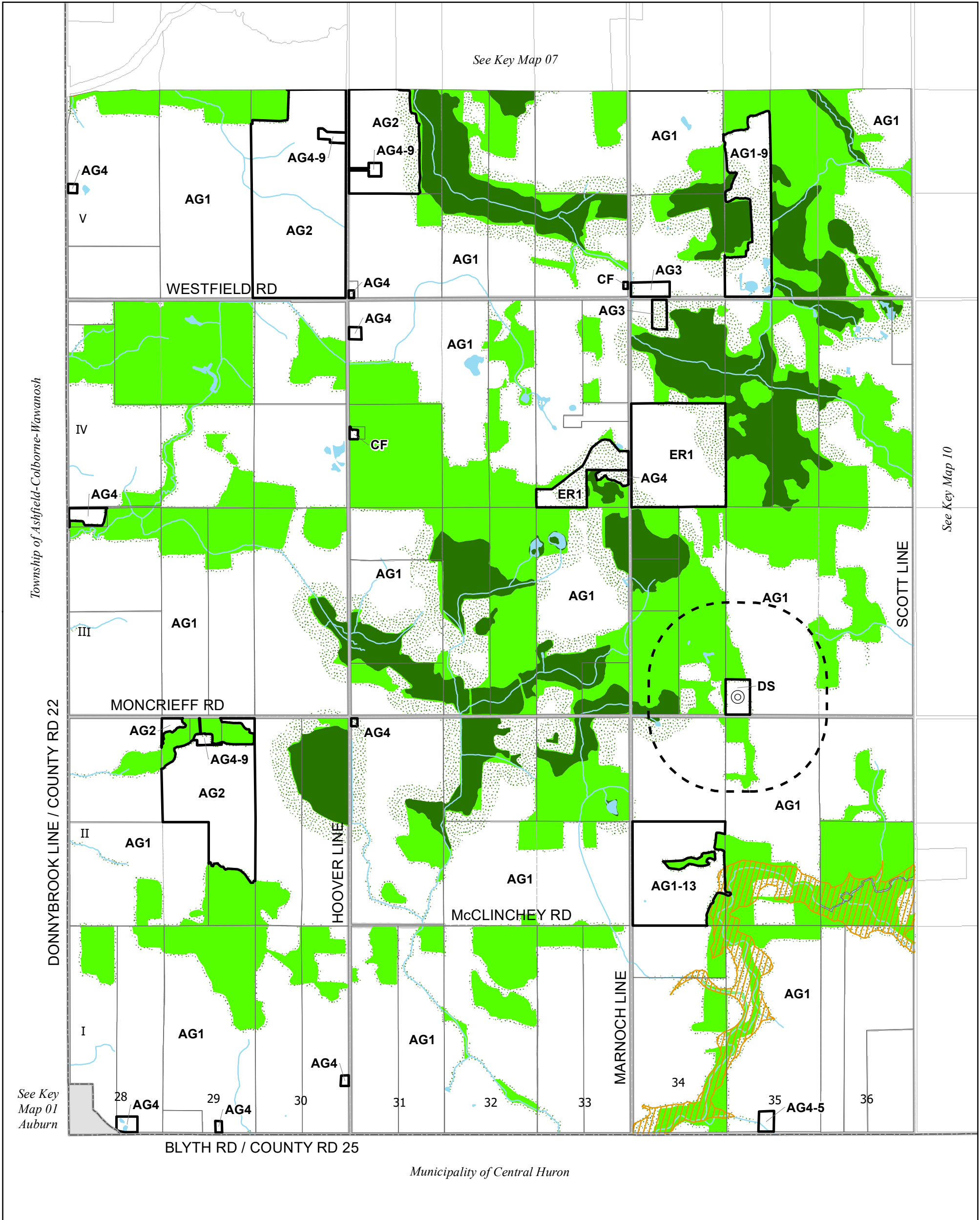


Township of North Huron
 Zoning By-Law
 Key Map 08
 Central East



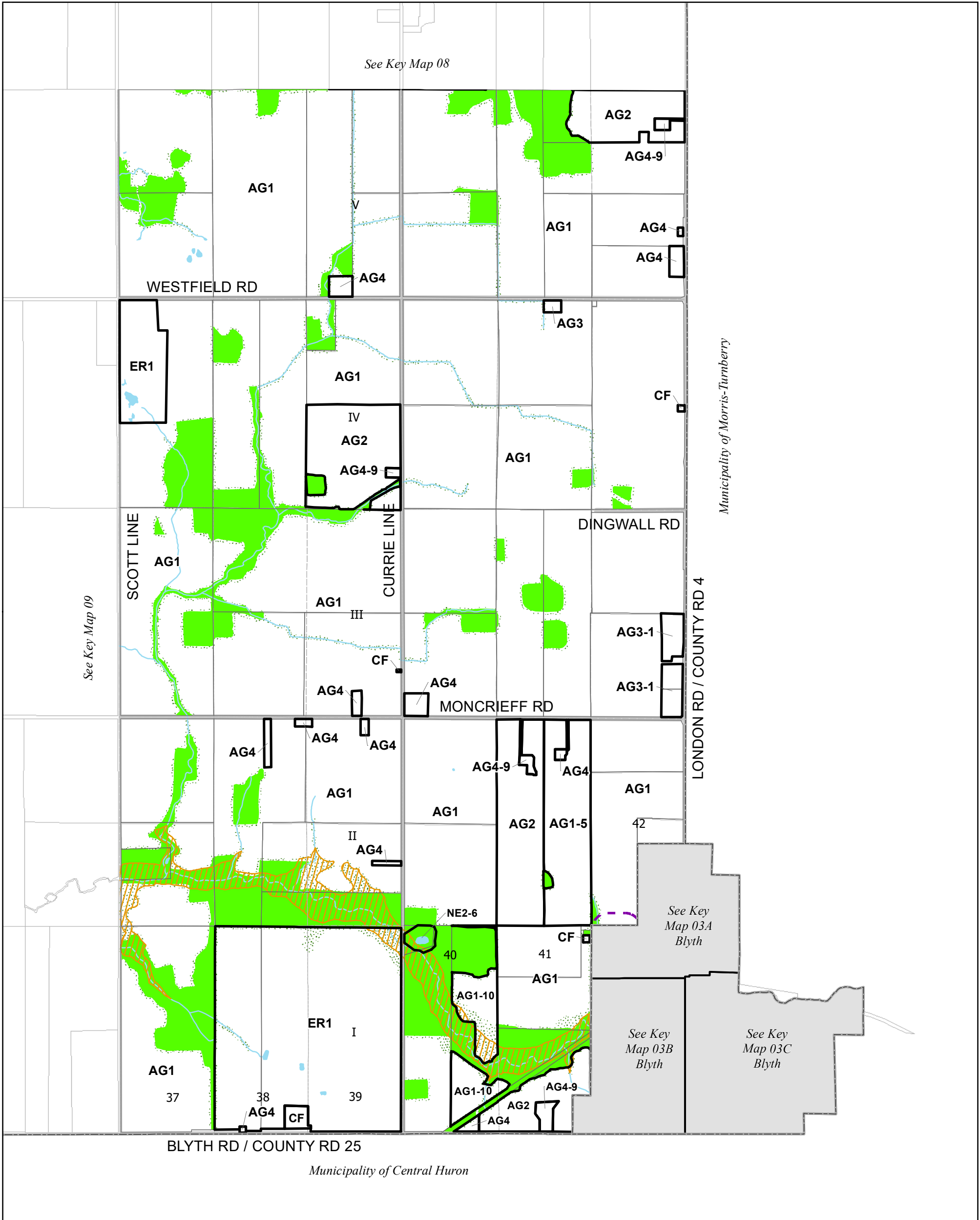
<ul style="list-style-type: none"> AG1 Zone (unless otherwise noted) NE1 Zone (unless otherwise noted) NE2 Zone (unless otherwise noted) Conservation Authority Regulated Lands and/or Adjacent Lands (refer to Section 3.7) Lot Boundary Waterbody River / Stream 	<ul style="list-style-type: none"> Open Landfill Closed Landfill Landfill Setback Sewage Treatment Plant Setback Wingham Special Policy Area Floodfringe *Overlay Floodway/Floodplain *Overlay 	 <p>0 410 820 1,230</p> <p>Metres</p> <p>1:19,000</p>	
--	--	---	--

Township of North Huron
 Zoning By-Law
 Key Map 09
 Southwest



<ul style="list-style-type: none"> AG1 Zone (unless otherwise noted) NE1 Zone (unless otherwise noted) NE2 Zone (unless otherwise noted) Conservation Authority Regulated Lands and/or Adjacent Lands (refer to Section 3.7) Lot Boundary Waterbody River / Stream 	<ul style="list-style-type: none"> Open Landfill Closed Landfill Landfill Setback Sewage Treatment Plant Setback Wingham Special Policy Area Floodfringe *Overlay Floodway/Floodplain *Overlay 		<p>0 520 1,040 1,560</p> <p>Metres</p> <p>1:24,000</p>	<p>Key Map 09</p> <p>WHITECHURCH WINGHAM HUTTON HEIGHTS BELGRAVE AUBURN BLYTH EAST WAWANOSH BLYTH</p>
--	--	--	---	--

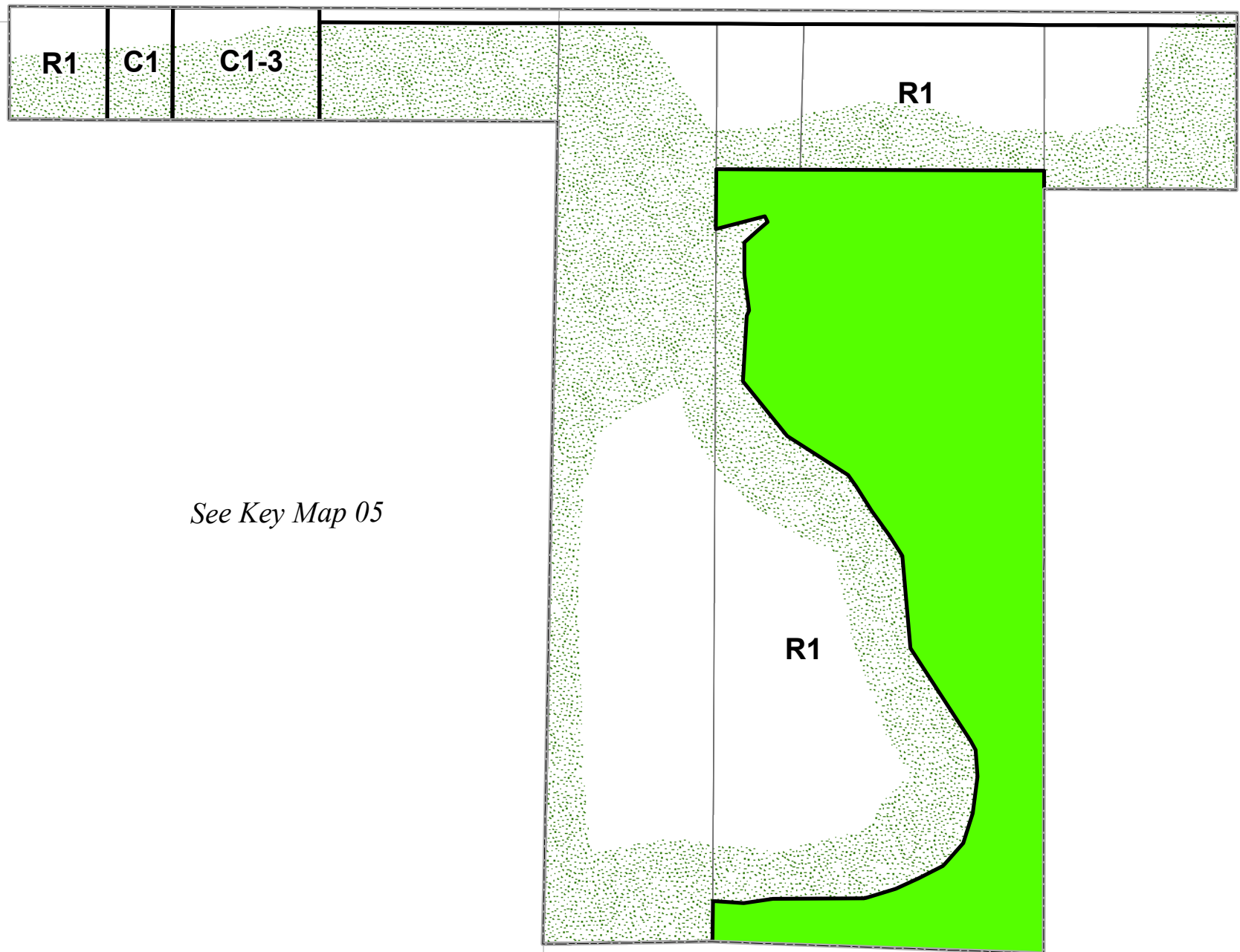
Township of North Huron
 Zoning By-Law
 Key Map 10
 Southeast



<ul style="list-style-type: none"> AG1 Zone (unless otherwise noted) NE1 Zone (unless otherwise noted) NE2 Zone (unless otherwise noted) Conservation Authority Regulated Lands and/or Adjacent Lands (refer to Section 3.7) Lot Boundary Waterbody River / Stream 	<ul style="list-style-type: none"> Open Landfill Closed Landfill Landfill Setback Sewage Treatment Plant Setback Wingham Special Policy Area Floodfringe *Overlay Floodway/Floodplain *Overlay 	 <p>1:24,000</p>	
--	--	-------------------------	--

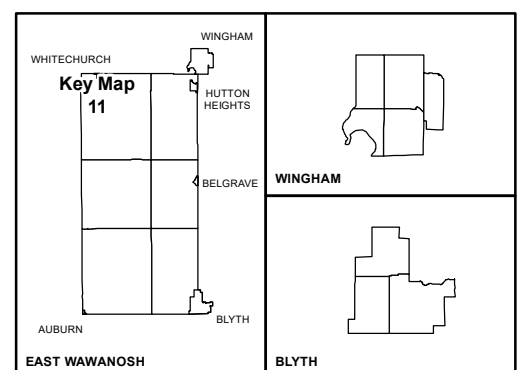
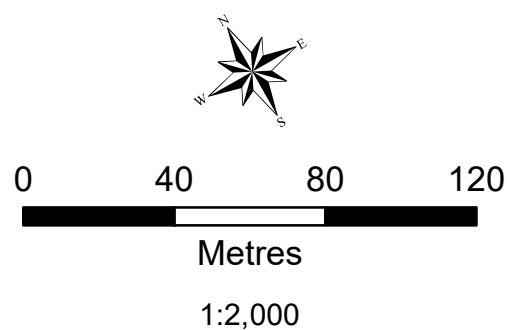
Municipality of Morris-Turnberry

AMBERLEY-RD / COUNTY-RD 86



See Key Map 05

- | | |
|---|--------------------------------|
| AG1 Zone (unless otherwise noted) | Open Landfill |
| NE1 Zone (unless otherwise noted) | Closed Landfill |
| NE2 Zone (unless otherwise noted) | Landfill Setback |
| Conservation Authority Regulated Lands and/or Adjacent Lands (refer to Section 3.7) | Sewage Treatment Plant Setback |
| Lot Boundary | Wingham Special Policy Area |
| Waterbody | Floodfringe *Overlay |
| River / Stream | Floodway/Floodplain *Overlay |

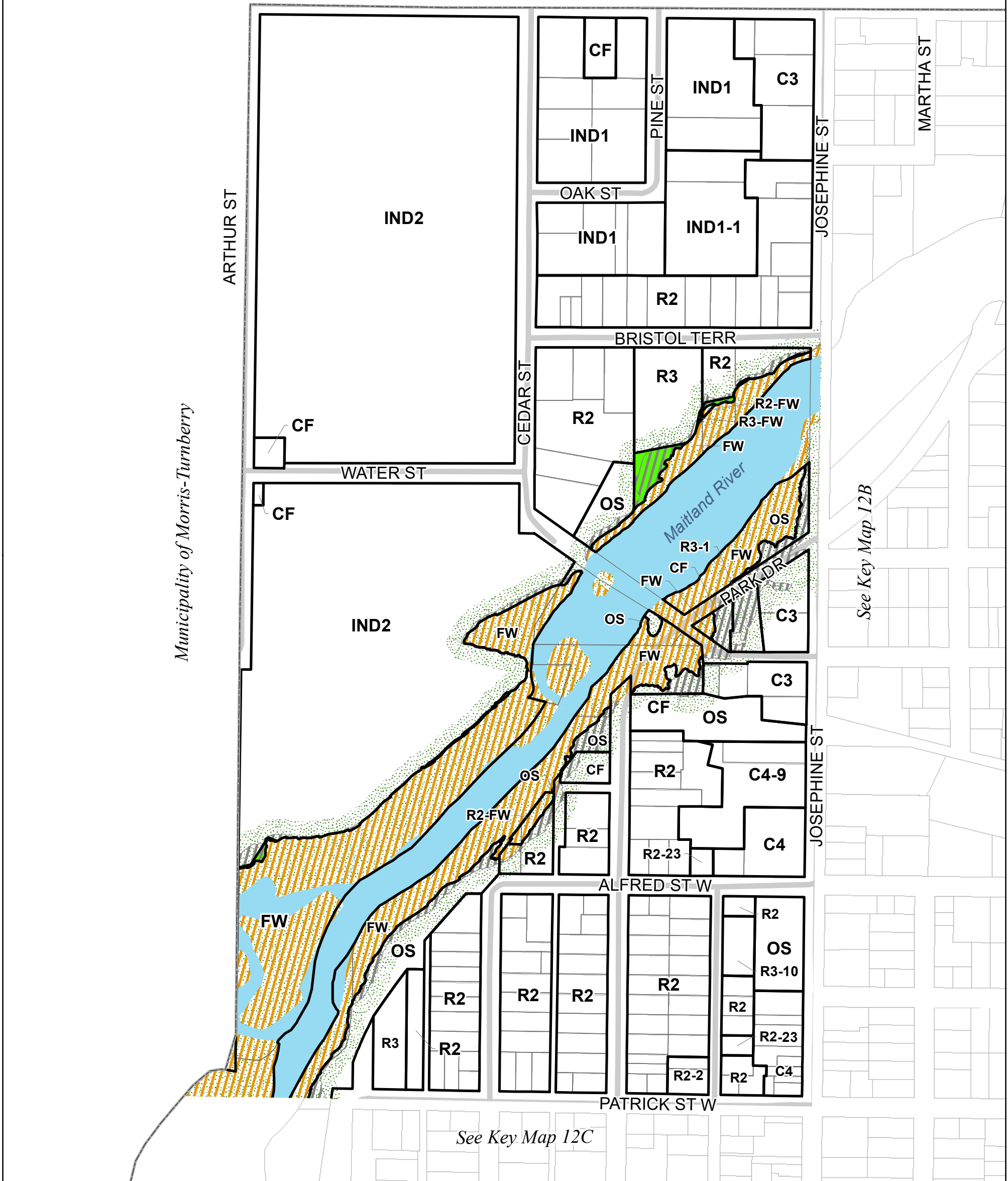


Township of North Huron
 Zoning By-Law
 Key Map 12A
 Wingham Northwest

Amendments

Revision Date: October 03, 2023


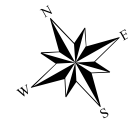
Municipality of Morris-Turnberry



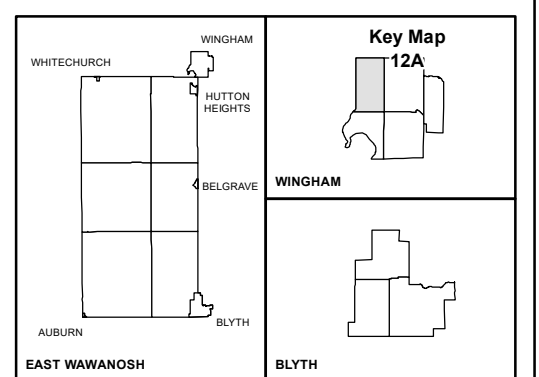
See Key Map 12B

See Key Map 12C

- AG1 Zone (unless otherwise noted)
- NE1 Zone (unless otherwise noted)
- NE2 Zone (unless otherwise noted)
- Conservation Authority Regulated Lands and/or Adjacent Lands (refer to Section 3.7)
- Lot Boundary
- Waterbody
- River / Stream
- Open Landfill
- Closed Landfill
- Landfill Setback
- Sewage Treatment Plant Setback
- Wingham Special Policy Area
- Floodfringe *Overlay
- Floodway/Floodplain *Overlay



Metres
 1:3,800



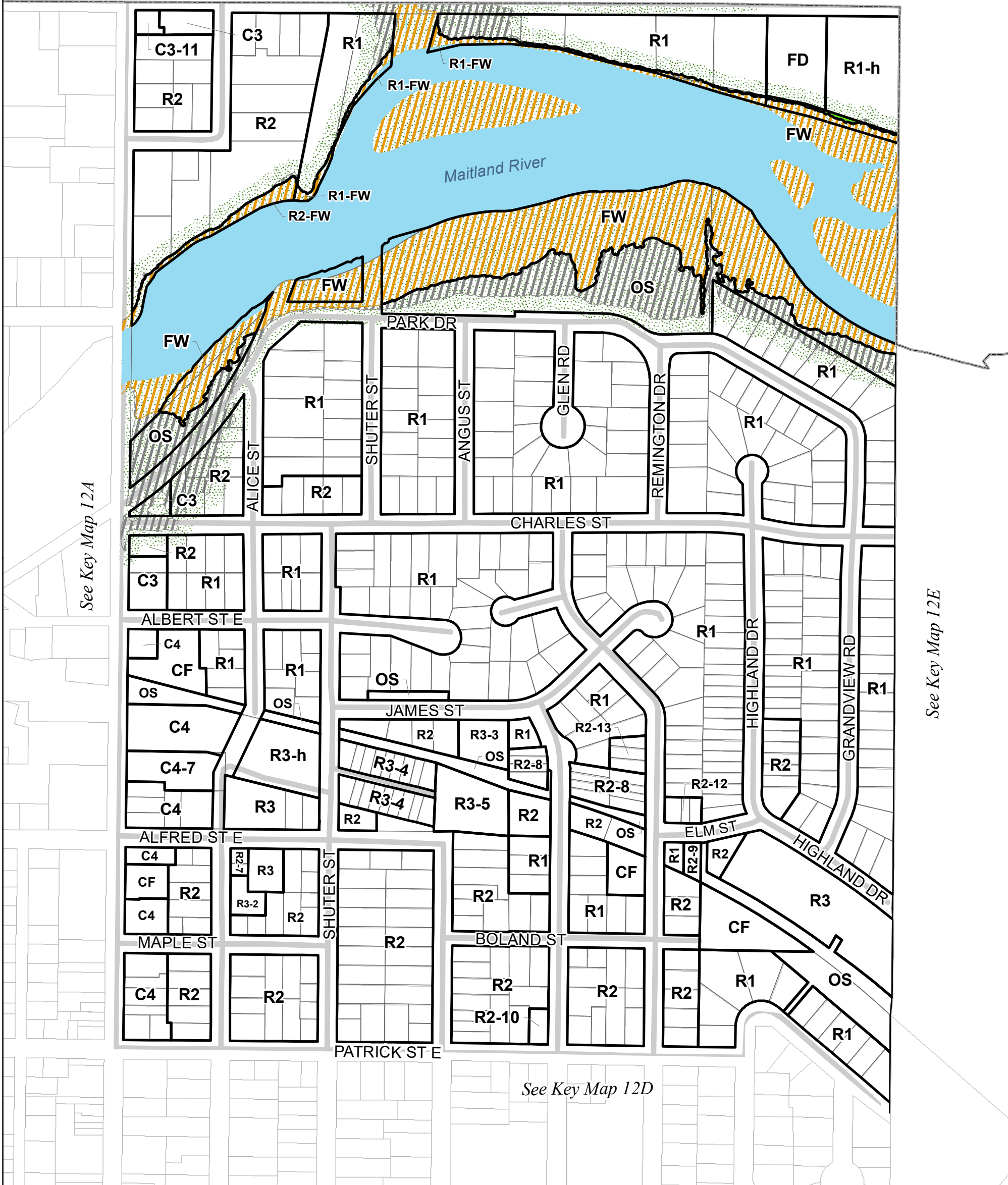
Township of North Huron
 Zoning By-Law
 Key Map 12B
 Wingham Northeast

Amendments

Revision Date: October 03, 2023

Municipality of Morris-Turnberry

B LINE RD

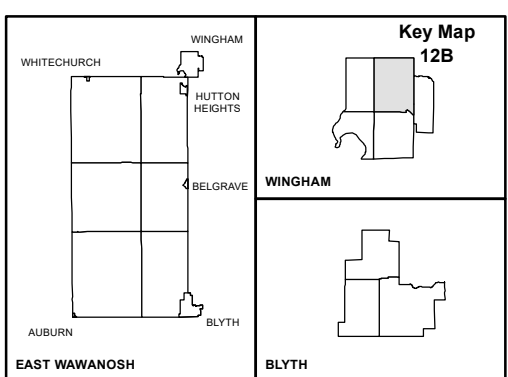
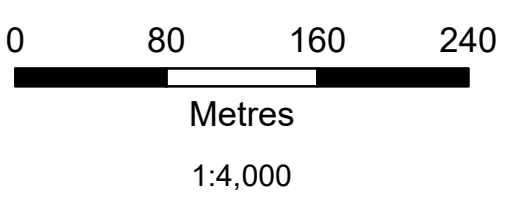
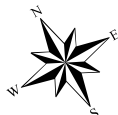


See Key Map 12A

See Key Map 12E

See Key Map 12D

- AG1 Zone (unless otherwise noted)
- NE1 Zone (unless otherwise noted)
- NE2 Zone (unless otherwise noted)
- Conservation Authority Regulated Lands and/or Adjacent Lands (refer to Section 3.7)
- Lot Boundary
- Waterbody
- River / Stream
- Open Landfill
- Closed Landfill
- Landfill Setback
- Sewage Treatment Plant Setback
- Wingham Special Policy Area
- Floodfringe *Overlay
- Floodway/Floodplain *Overlay



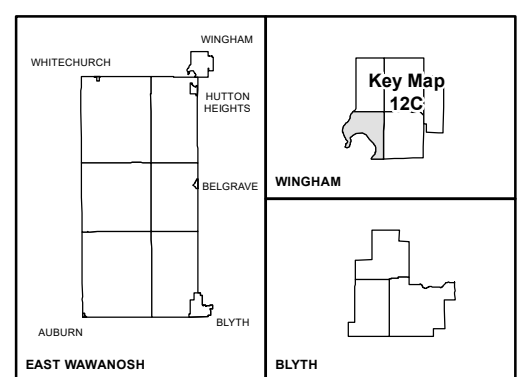
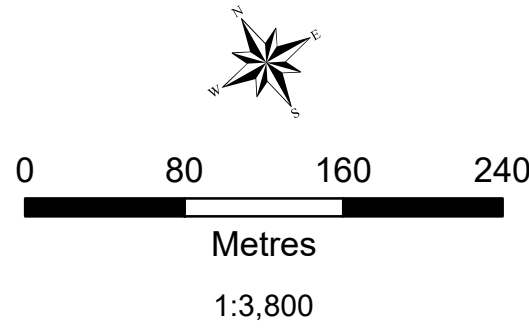
Township of North Huron
 Zoning By-Law
 Key Map 12C
 Wingham Southwest

Amendments

Revision Date: October 03, 2023



- AG1 Zone (unless otherwise noted)
- NE1 Zone (unless otherwise noted)
- NE2 Zone (unless otherwise noted)
- Conservation Authority Regulated Lands and/or Adjacent Lands (refer to Section 3.7)
- Lot Boundary
- Waterbody
- River / Stream
- Open Landfill
- Closed Landfill
- Landfill Setback
- Sewage Treatment Plant Setback
- Wingham Special Policy Area
- Floodfringe *Overlay
- Floodway/Floodplain *Overlay



Township of North Huron
 Zoning By-Law
 Key Map 12D
 Wingham Southeast



See Key Map 12B

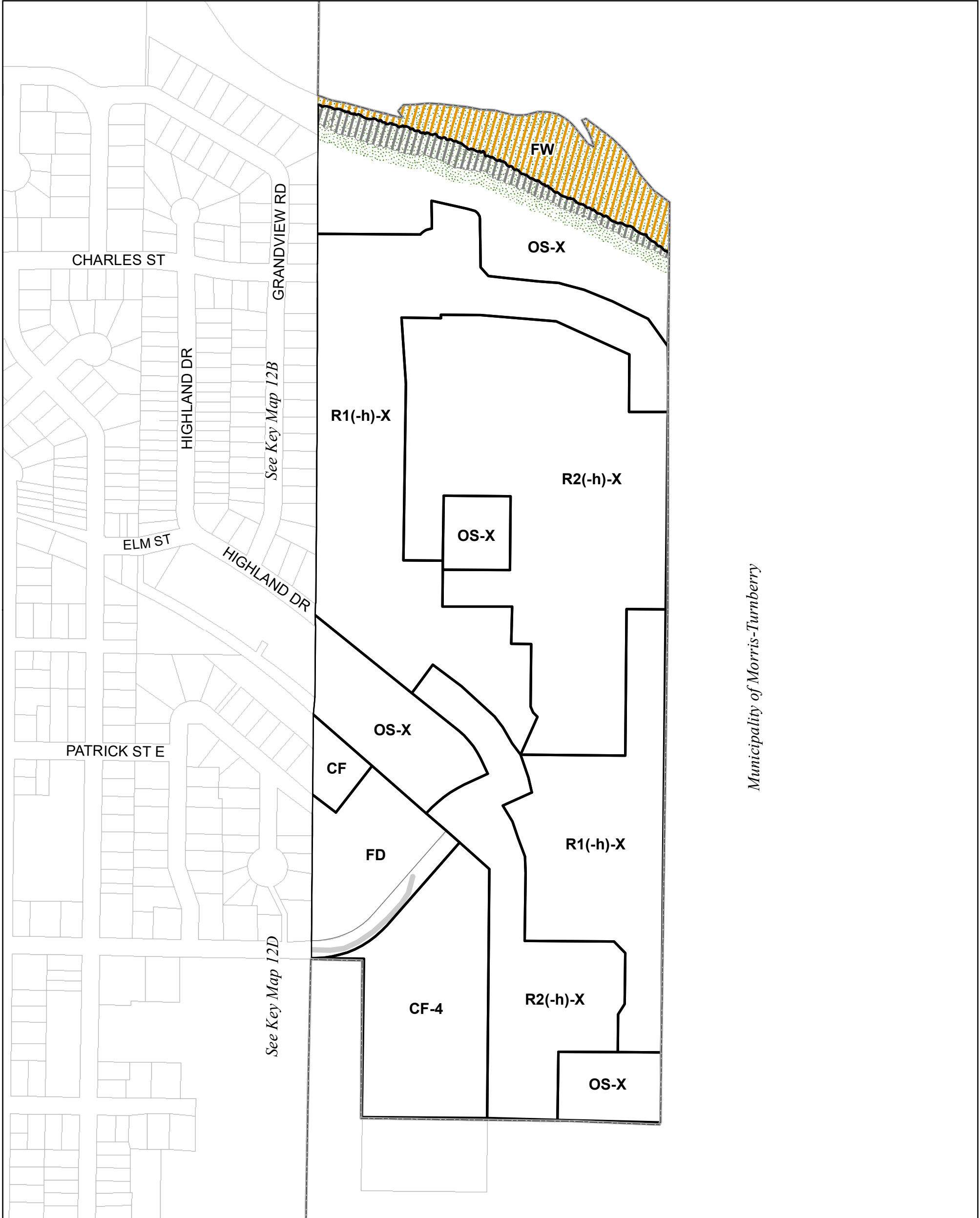
See Key Map 12E

See Key Map 12C

Municipality of Morris-Turnberry

<ul style="list-style-type: none"> AG1 Zone (unless otherwise noted) NE1 Zone (unless otherwise noted) NE2 Zone (unless otherwise noted) Conservation Authority Regulated Lands and/or Adjacent Lands (refer to Section 3.7) Lot Boundary Waterbody River / Stream 	<ul style="list-style-type: none"> Open Landfill Closed Landfill Landfill Setback Sewage Treatment Plant Setback Wingham Special Policy Area Floodfringe *Overlay Floodway/Floodplain *Overlay 	 1:3,800	
--	--	-----------------	--

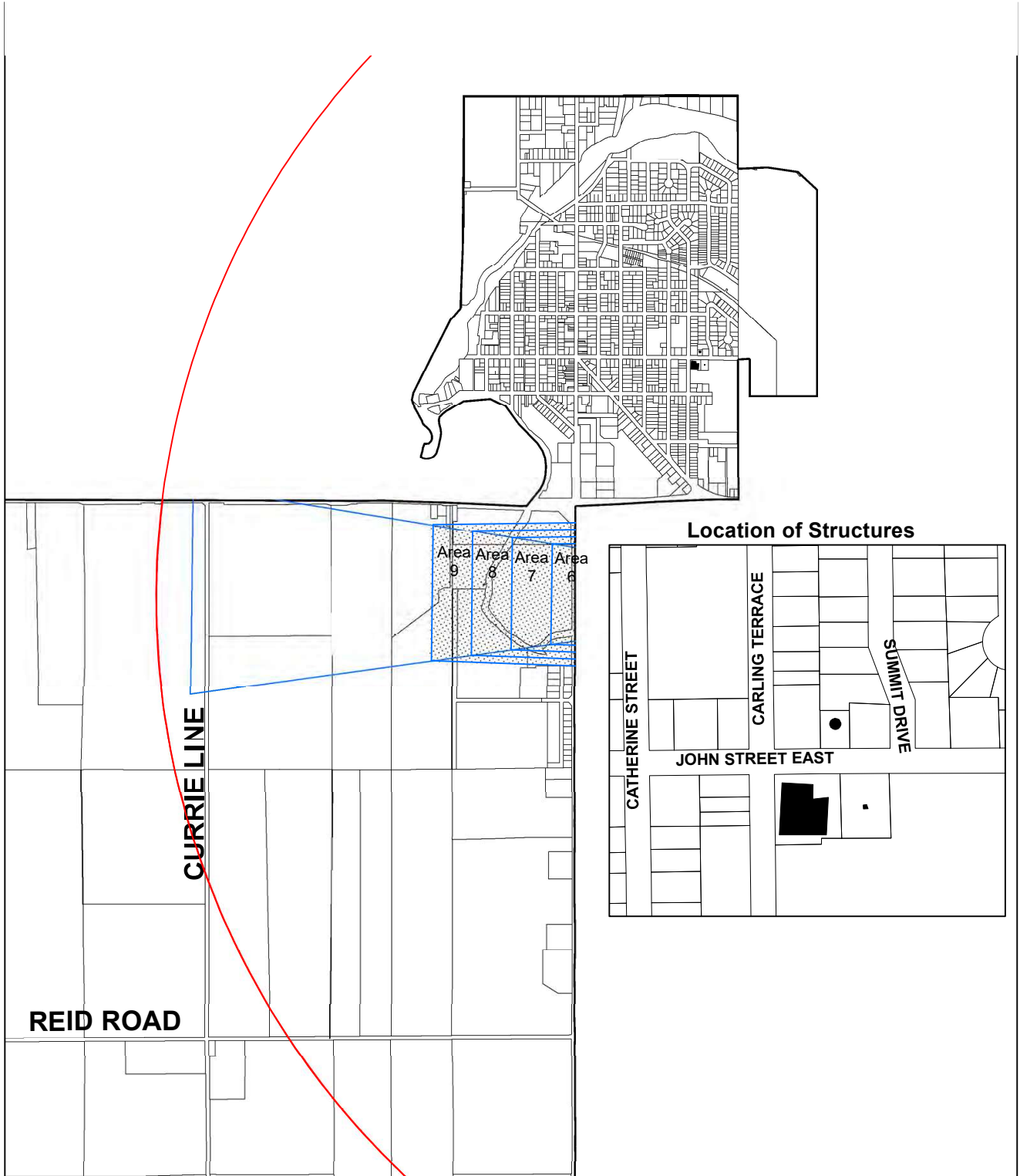
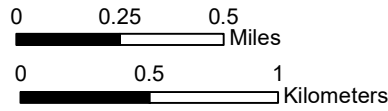
Township of North Huron
 Zoning By-Law
 Key Map 12E
 Wingham East



Municipality of Morris-Turnberry

<ul style="list-style-type: none"> AG1 Zone (unless otherwise noted) NE1 Zone (unless otherwise noted) NE2 Zone (unless otherwise noted) Conservation Authority Regulated Lands and/or Adjacent Lands (refer to Section 3.7) Lot Boundary Waterbody River / Stream 	<ul style="list-style-type: none"> Open Landfill Closed Landfill Landfill Setback Sewage Treatment Plant Setback Wingham Special Policy Area Floodfringe *Overlay Floodway/Floodplain *Overlay 	 <p>1:4,200</p>	
--	--	------------------------	--

AIRPORT ADJACENT HEIGHT RESTRICTIONS TOWNSHIP OF NORTH HURON APPENDIX 10



Legend

Obstacle Limitation Surfaces

- Outer Surface (4,000m)
- Approach Surface
- Transitional Surface
- Approach Distance Separation Lines
- Structures 365m Above Sea Level

MAXIMUM HEIGHT GUIDELINES IN PROXIMITY TO AIRPORT OPERATING AREA

Under the obstacle limitation surfaces indicated in Appendix 10 the heights of buildings or structures in proximity to the Richard LeVan Airport, located on Lots 7 to 14, Concession 1, former Morris Township, shall be directed by the maximum height guidelines below.

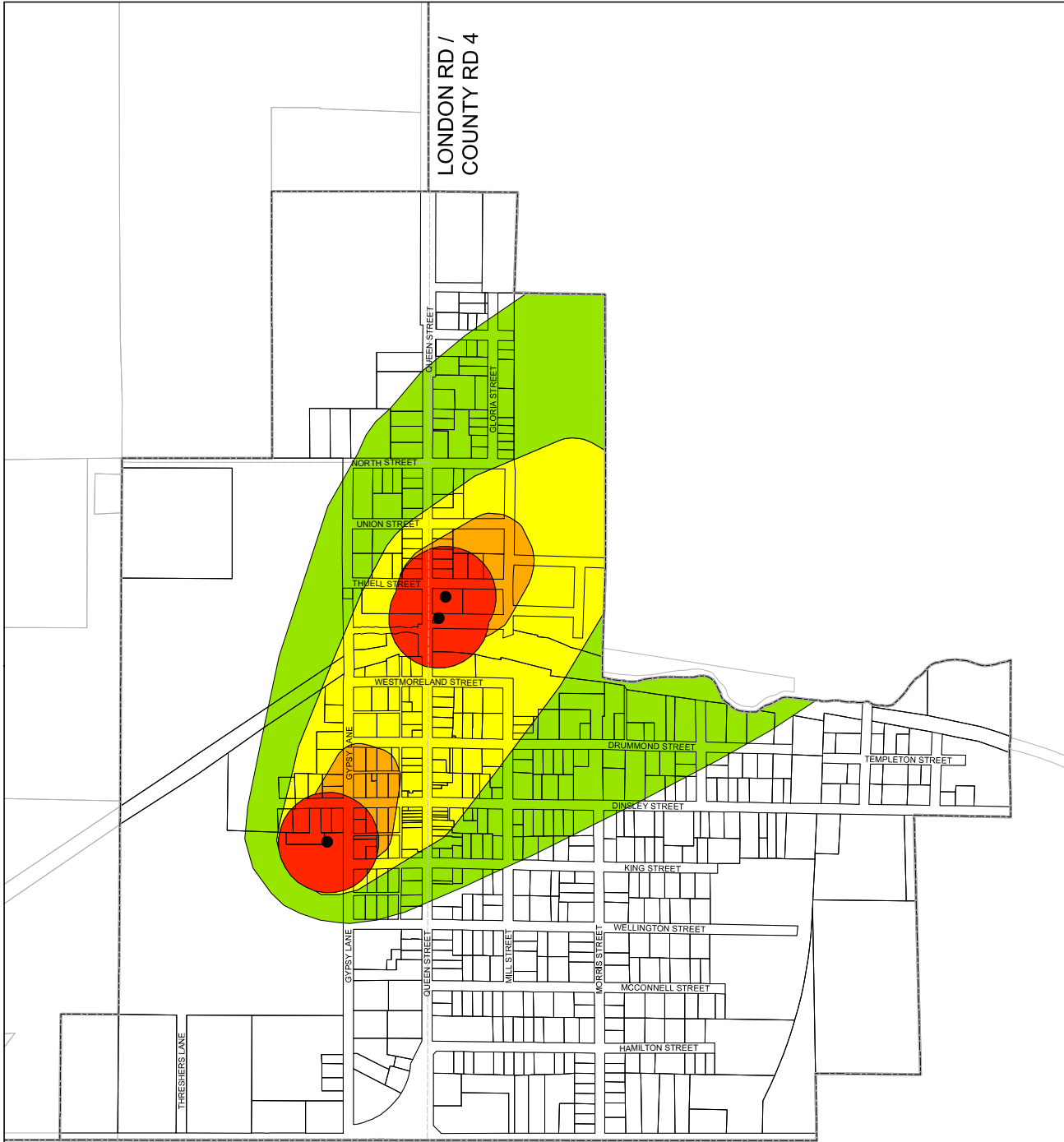
The green numbers 6-9 refer to Areas 6-9 listed below:

- 6) In Area 6, the maximum height of buildings or structures is 350 metres Above Sea Level (ASL);
- 7) In Area 7, the maximum height of buildings or structures is 355 metres Above Sea Level (ASL);
- 8) In Area 8, the maximum height of buildings or structures is 360 metres Above Sea Level (ASL);
- 9) In Area 9, and within the entire 4,000 metre radius of the Outer Surface, the maximum height of buildings or structures is 365 metres Above Sea Level (ASL)



<ul style="list-style-type: none"> Property Boundary Urban Boundary Municipal Boundary Lot Boundary Municipal Wellhead 	<p>Wellhead Protection Areas</p> <ul style="list-style-type: none"> Zone A - Fixed 100m Zone B - 2yr Time of Travel Zone C - 5yr Time of Travel Zone D - 25yr Time of Travel
--	---

0 300 600 900
 Metres
 1:16,000

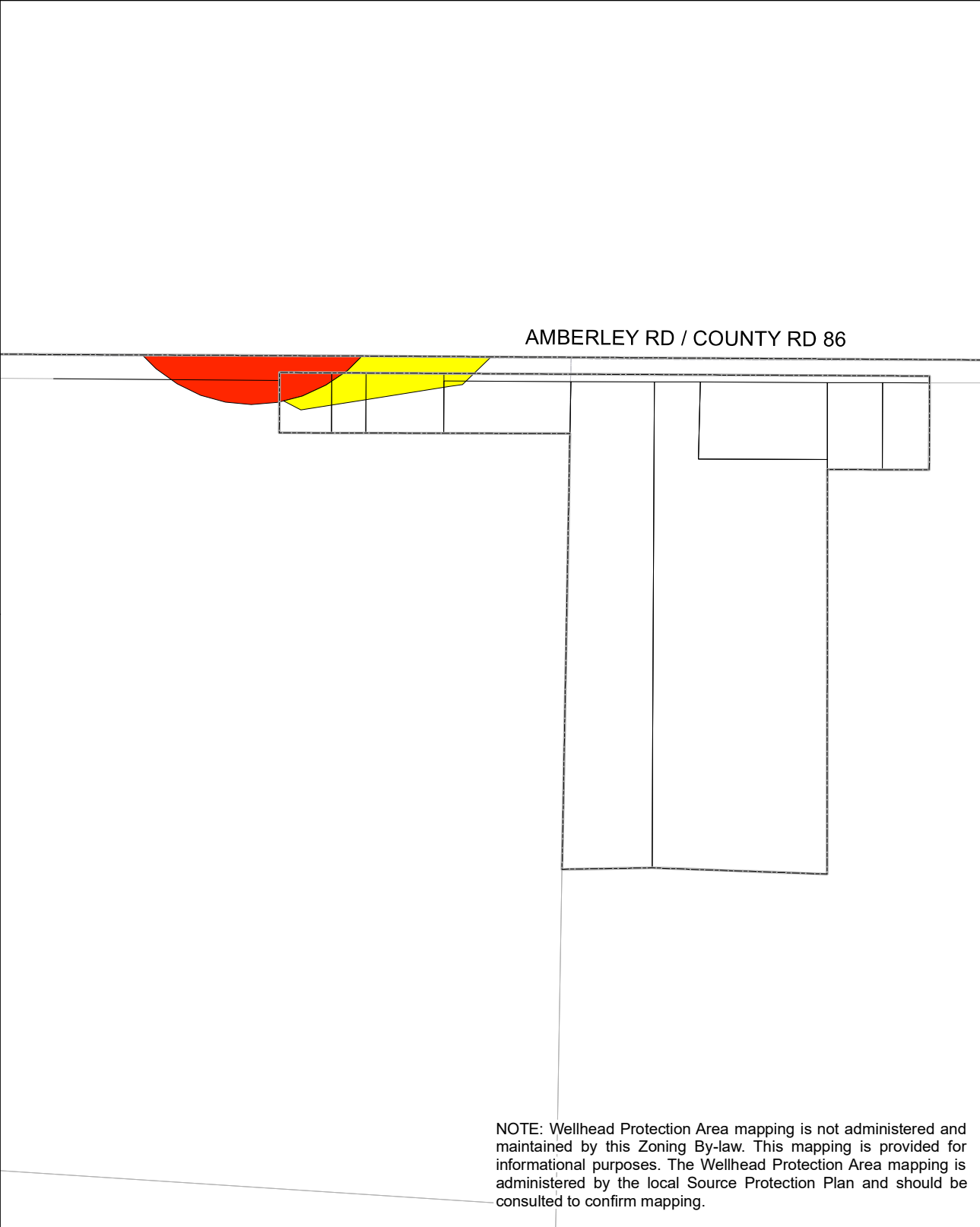


BLYTH RD / COUNTY RD 25

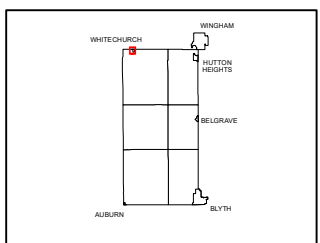
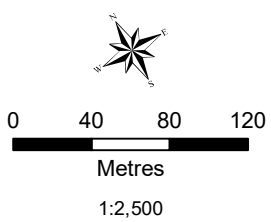
NOTE: Wellhead Protection Area mapping is not administered and maintained by this Zoning By-law. This mapping is provided for informational purposes. The Wellhead Protection Area mapping is administered by the local Source Protection Plan and should be consulted to confirm mapping.

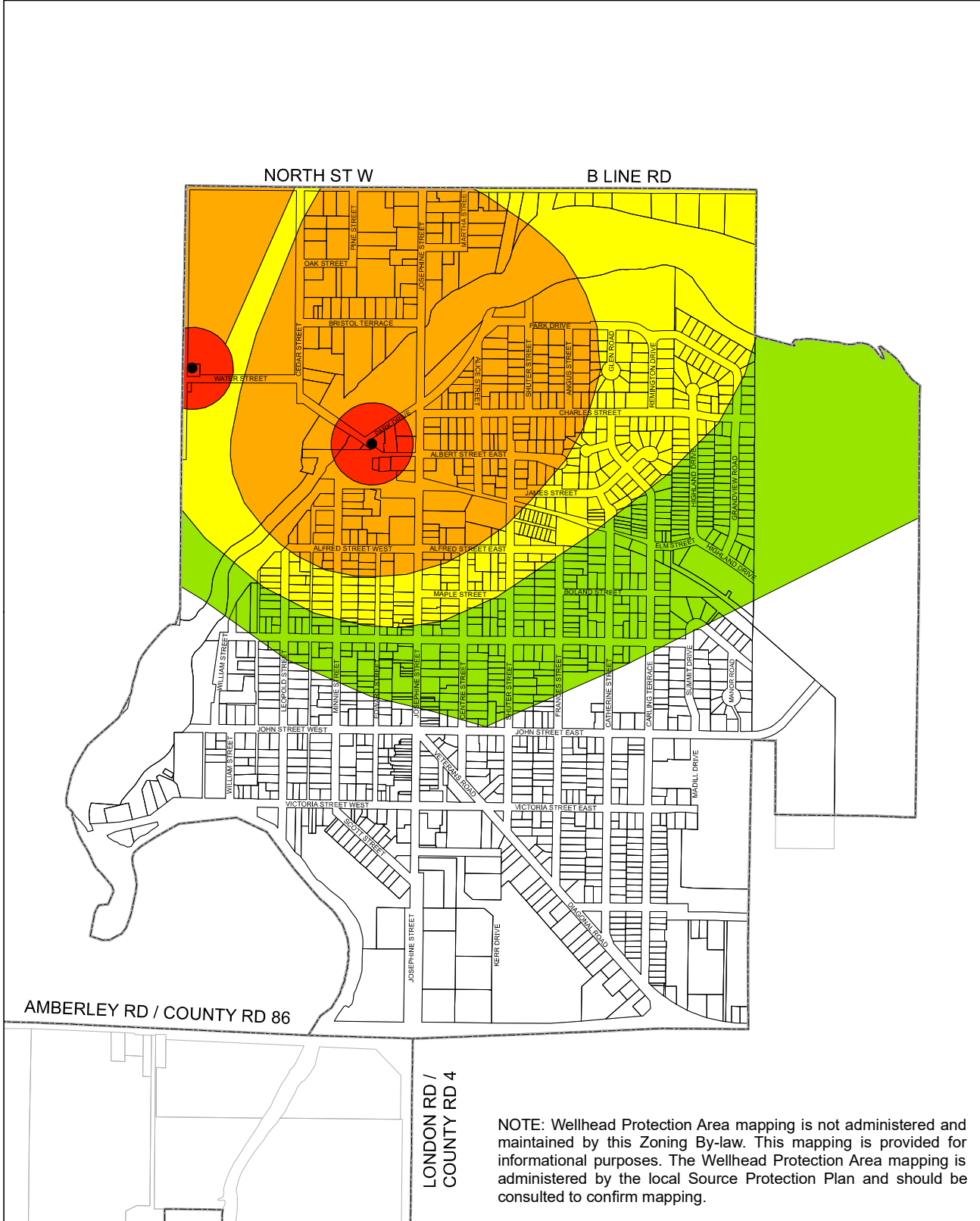
	Property Boundary	Wellhead Protection Areas
	Urban Boundary	Zone A - Fixed 100m
	Municipal Boundary	Zone B - 2yr Time of Travel
	Lot Boundary	Zone C - 5yr Time of Travel
	Municipal Wellhead	Zone D - 25yr Time of Travel

0 150 300 450
 Metres
 1:8,000



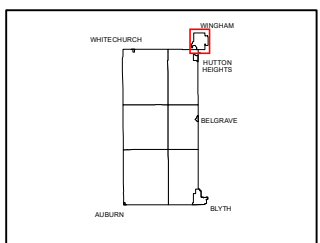
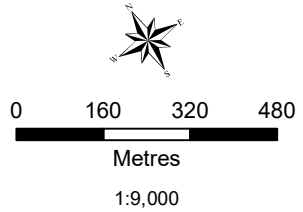
- | | | |
|--|--------------------|----------------------------------|
| | Property Boundary | Wellhead Protection Areas |
| | Urban Boundary | Zone A - Fixed 100m |
| | Municipal Boundary | Zone B - 2yr Time of Travel |
| | Lot Boundary | Zone C - 5yr Time of Travel |
| | Municipal Wellhead | Zone D - 25yr Time of Travel |





NOTE: Wellhead Protection Area mapping is not administered and maintained by this Zoning By-law. This mapping is provided for informational purposes. The Wellhead Protection Area mapping is administered by the local Source Protection Plan and should be consulted to confirm mapping.

- | | | |
|--|--------------------|----------------------------------|
| | Property Boundary | Wellhead Protection Areas |
| | Urban Boundary | Zone A - Fixed 100m |
| | Municipal Boundary | Zone B - 2yr Time of Travel |
| | Lot Boundary | Zone C - 5yr Time of Travel |
| | Municipal Wellhead | Zone D - 25yr Time of Travel |



TOWNSHIP OF NORTH HURON

Zoning By-law

Zoning By-law Amendment 2023 Update and Review

Approved Zone (Mapping) Changes

October 3, 2023

Please note:

- Proposed zone changes are noted in **Bold Red** text, which displays “existing zone → proposed zone”
- Existing zones are shown in **Bold Black** text
- A guide to the zone symbol names is included on the next page

Table 1: Zone Name Guide (sorted by classification)

Agriculture	Residential
AG1 – General Agriculture AG2 – Restricted Agriculture AG3 – Agricultural Commercial Industrial AG4 – Agricultural Small Holding	R1 – Residential Low Density R2 – Residential Medium Density R3 – Residential High Density R4 – Mobile Home Park R5 – Professional Office (<i>proposed to be removed and renamed as Greenfield Residential</i>)
Natural Environment	Commercial
NE1 – Natural Environment Full Protection NE2 – Natural Environment NE3 – Natural Environment Development Permitted OS – Urban Natural Environment	C1 – Village Commercial C2 – Radio Television Commercial C3 – Highway Commercial C4 – Core Commercial C5 – Fringe Core Area Commercial
Extractive	Community Facility
ER1 – Extractive Resource ER2 – Extractive Industrial	CF – Community Facility
Industrial	Recreation
IND1 – Light Industrial IND2 – General Industrial	RC1 – Golf Course RC2 – Recreational Trailer Park and Campground
Future Development	Flood Hazard
FD – Future Development	FF – Flood Fringe* (overlay) FW – Floodway
Holding	Other
(-h) – Holding*	DS – Disposal SY – Salvage Yard

Explanatory notes:

(-h) is a holding symbol with may be attached to any underlying zone type. No new development of land will be permitted in a Holding (-h) Zone, until such time a By-law removing the holding symbol is passed.

FF (Flood Fringe) is used as an overlay on top of the underlying zone in areas that are within the flood fringe mapping as provided by the conversation authority.

Within each parent zone, there may be a site-specific special zone. Where the Zone symbol is followed by a dash and a number or symbol, (for example R2-1 or R2-FW), then special provisions apply to such lands and such special provisions will be found by reference to that section of the By-law which deals with that particular zone.

TOWNSHIP OF NORTH HURON ZONING BY-LAW

A1

AMBERLEY ROAD

Whitechurch

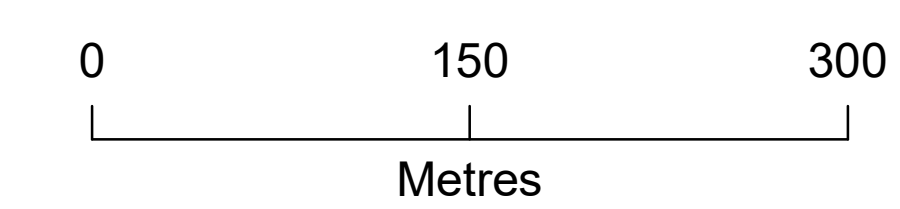
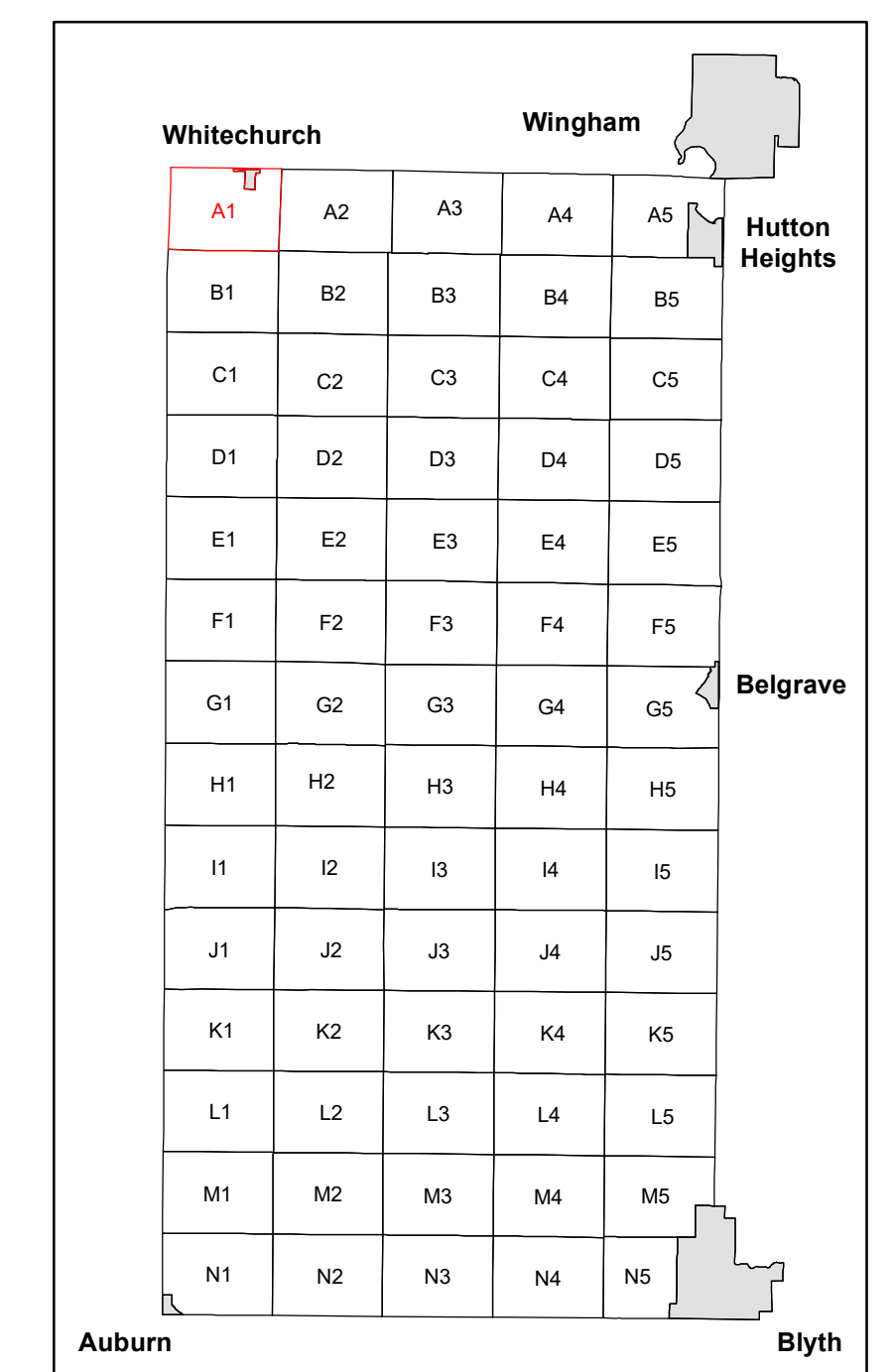
BEECROFTLINE

Ashfield-Colborne-Wawanosh

DONNYBROOK LINE



- Municipal Boundary
- Urban Boundary
- Lots and Concessions
- Property Boundary
- River / Stream
- Waterbody
- Proposed Change to Zone
- Proposed Change to Natural Environment Zone
- Zone
- Zone - NE1
- Zone - NE2
- Conservation Authority Mapping
- Floodfringe *Overlay
- Floodplain *Overlay
- Floodway *Overlay
- Conservation Authority Regulated Lands and/or Adjacent Lands (refer to Section 3.7) *Overlay



1:3,000

Produced by the County of Huron GIS Services with data supplied under License by Members of the Ontario Geospatial Data Exchange, MVCA, ABCA, SVCA, UTRCA and MNR&F. Orthoimagery flown in 2020. This map is illustrative only.

Do not rely on it as a precise indicator of routes, feature locations, nor as a guide to navigation.

Copyright © King's Printer 2023.



Last Modified 10/3/2023

Bruce County

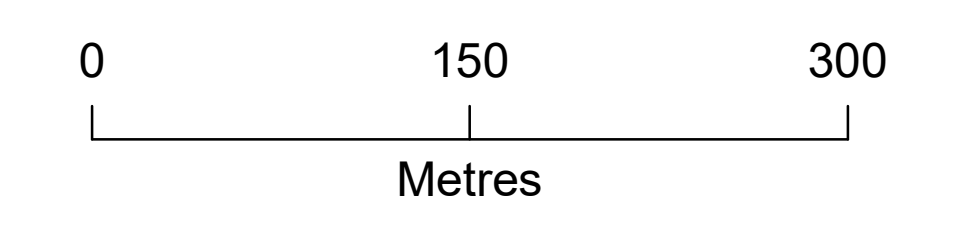
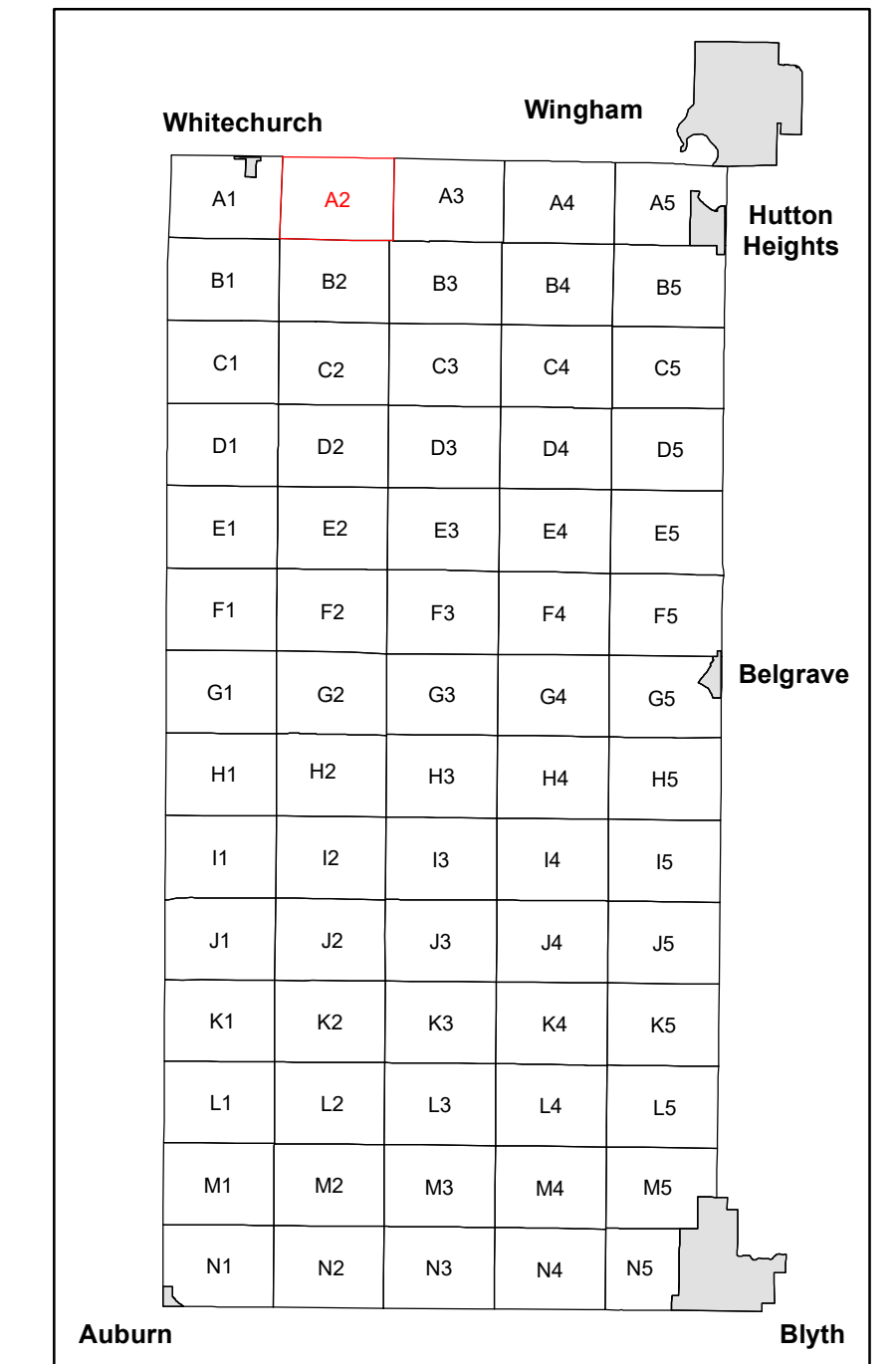
Morris-Turnberry

AMBERLEY ROAD

TOWNSHIP OF NORTH HURON ZONING BY-LAW

A2

- Municipal Boundary
- Urban Boundary
- Lots and Concessions
- Property Boundary
- River / Stream
- Waterbody
- Proposed Change to Zone
- Proposed Change to Natural Environment Zone
- Zone - NE1
- Zone - NE2
- Floodplain *Overlay
- Floodway *Overlay
- Conservation Authority Regulated Lands and/or Adjacent Lands (refer to Section 3.7) *Overlay
- Conservation Authority Mapping
- Floodfringe *Overlay



1:3,000

Produced by the County of Huron GIS Services with data supplied under License by Members of the Ontario Geospatial Data Exchange, MVCA, ABCA, SVCA, UTRCA and MNR&F. Orthoimagery flown in 2020. This map is illustrative only.

Do not rely on it as a precise indicator of routes, feature locations, nor as a guide to navigation.

Copyright © King's Printer 2023.



Last Modified 10/3/2023

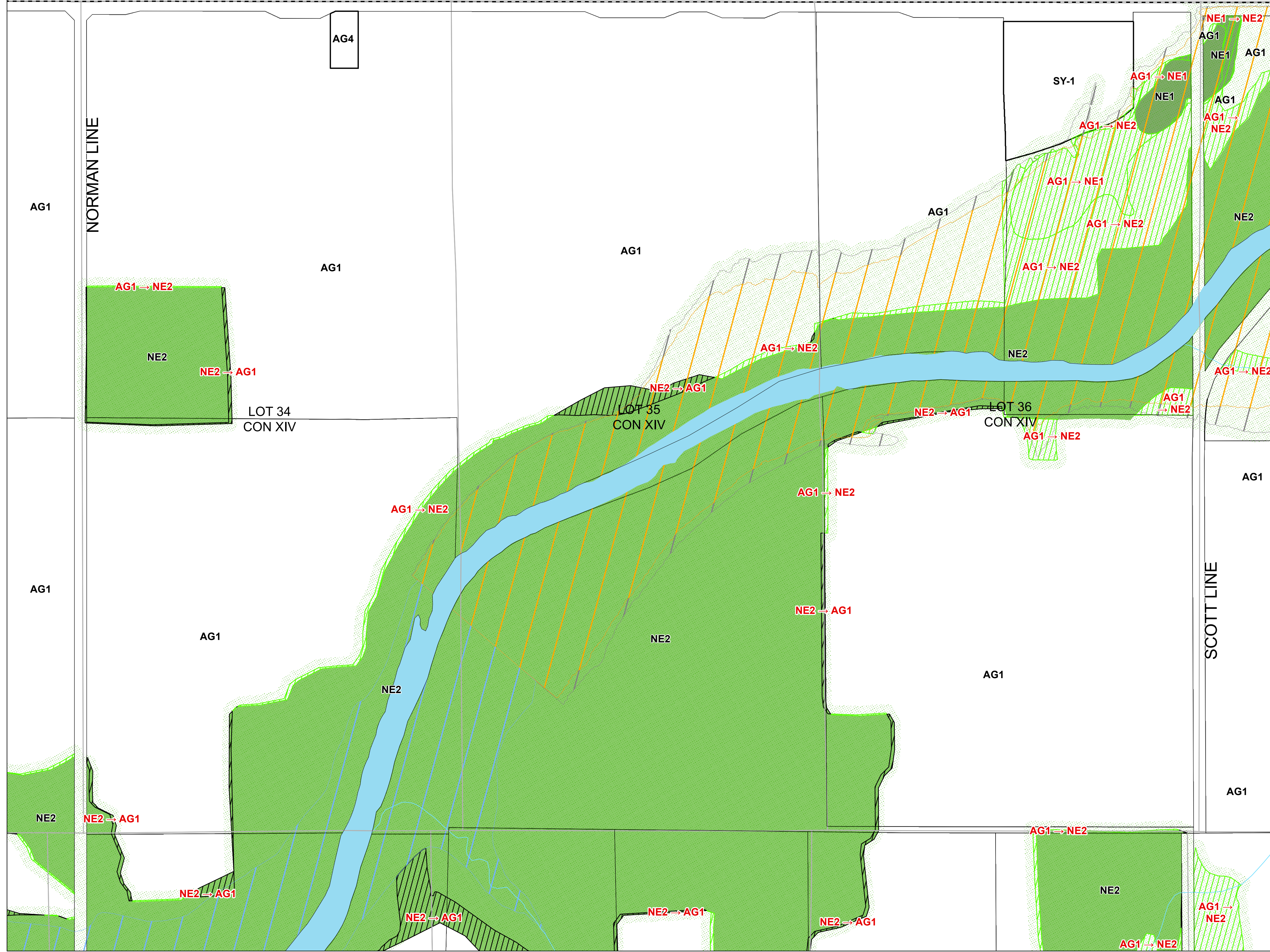


Morris-Turnberry

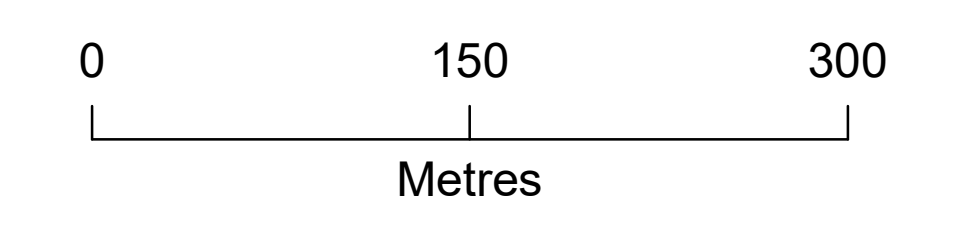
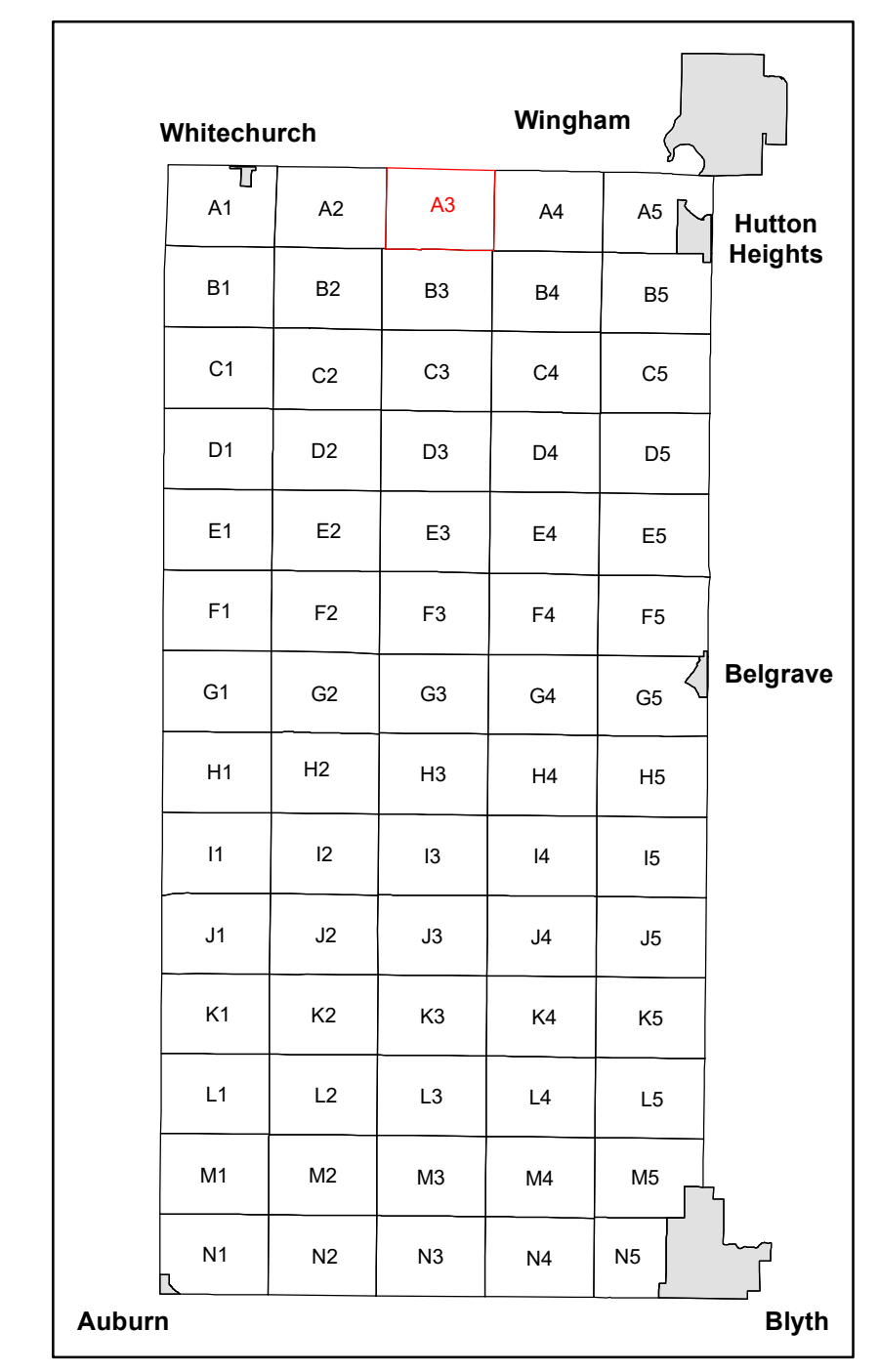
AMBERLEY ROAD

TOWNSHIP OF NORTH HURON ZONING BY-LAW

A3



- Municipal Boundary
- Urban Boundary
- Lots and Concessions
- Property Boundary
- River / Stream
- Waterbody
- Proposed Change to Zone
- Proposed Change to Natural Environment Zone
- Zone - NE1
- Zone - NE2
- Conservation Authority Mapping
- Floodplain *Overlay
- Floodway *Overlay
- Conservation Authority Regulated Lands and/or Adjacent Lands (refer to Section 3.7) *Overlay



1:3,000

Produced by the County of Huron GIS Services with data supplied under License by Members of the Ontario Geospatial Data Exchange, MVCA, ABCA, SVCA, UTRCA and MNR&F. Orthoimagery flown in 2020. This map is illustrative only.

Do not rely on it as a precise indicator of routes, feature locations, nor as a guide to navigation.

Copyright © King's Printer 2023.



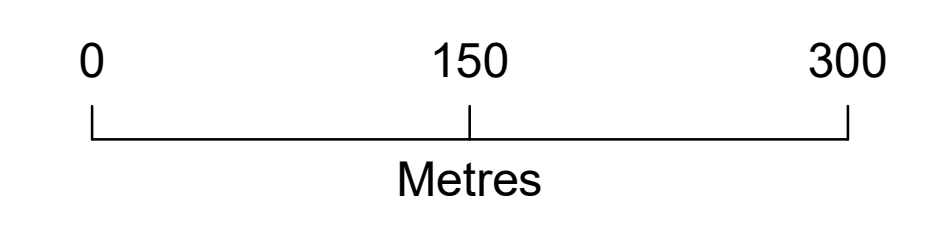
Last Modified 10/3/2023

TOWNSHIP OF NORTH HURON ZONING BY-LAW

A4

- Municipal Boundary
- Urban Boundary
- Lots and Concessions
- Property Boundary
- River / Stream
- Waterbody
- Proposed Change to Zone
- Proposed Change to Natural Environment Zone
- Zone - NE1
- Zone - NE2
- Conservation Authority Mapping
- Floodfringe *Overlay
- Floodplain *Overlay
- Floodway *Overlay
- Conservation Authority Regulated Lands and/or Adjacent Lands (refer to Section 3.7) *Overlay

Whitechurch					Wingham					
A1	A2	A3	A4	A5	Hutton Heights					
B1	B2	B3	B4	B5	Belgrave					
C1	C2	C3	C4	C5						
D1	D2	D3	D4	D5						
E1	E2	E3	E4	E5						
F1	F2	F3	F4	F5						
G1	G2	G3	G4	G5						
H1	H2	H3	H4	H5						
I1	I2	I3	I4	I5						
J1	J2	J3	J4	J5						
K1	K2	K3	K4	K5						
L1	L2	L3	L4	L5						
M1	M2	M3	M4	M5						
N1	N2	N3	N4	N5						
Auburn						Blyth				



1:3,000

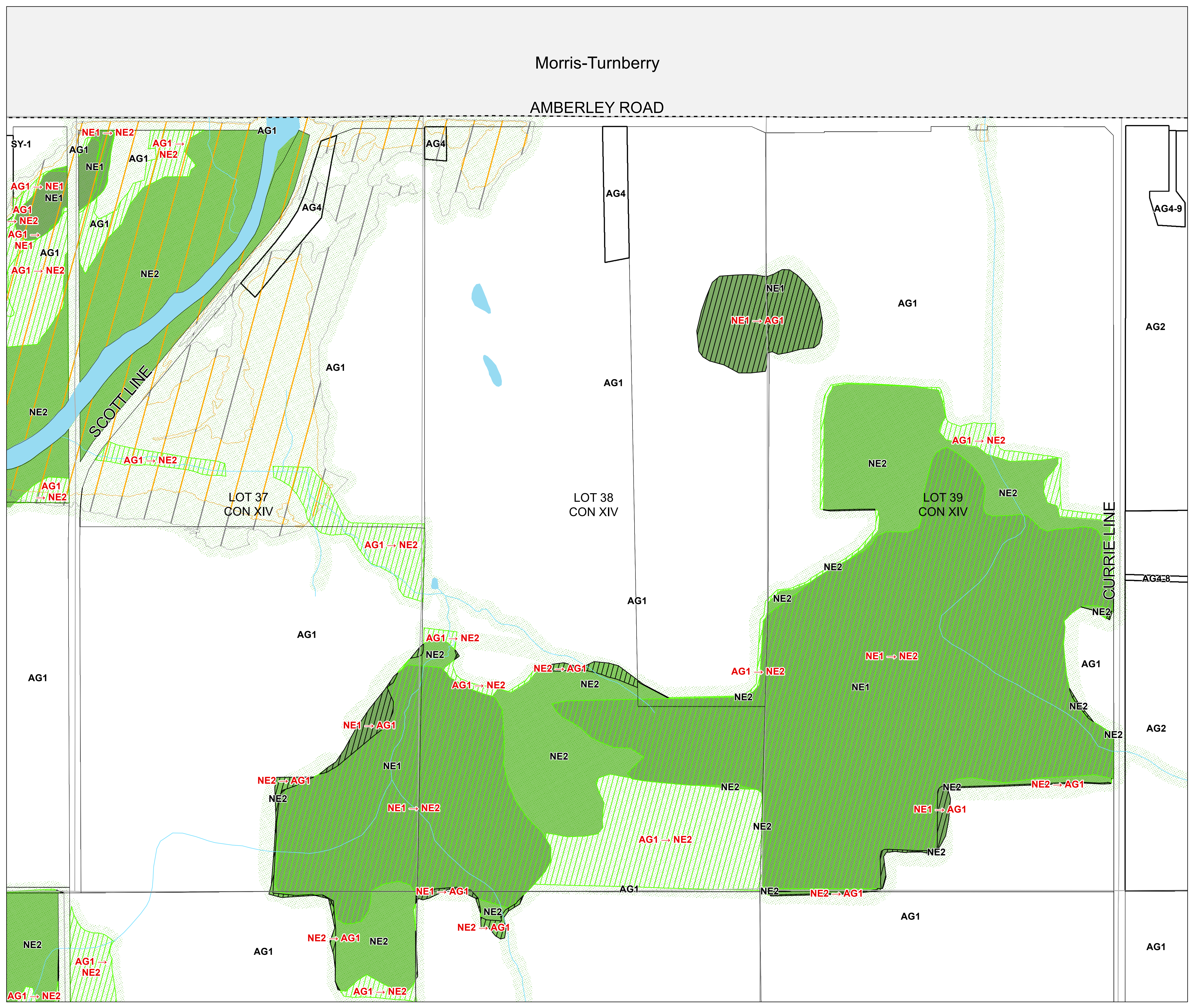
Produced by the County of Huron GIS Services with data supplied under License by Members of the Ontario Geospatial Data Exchange, MVCA, ABCA, SVCA, UTRCA and MNR&F. Orthoimagery flown in 2020. This map is illustrative only.

Do not rely on it as a precise indicator of routes, feature locations, nor as a guide to navigation.

Copyright © King's Printer 2023.



Last Modified 10/3/2023



Morris-Turnberry

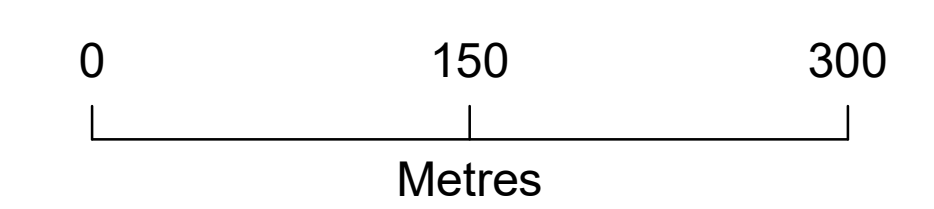
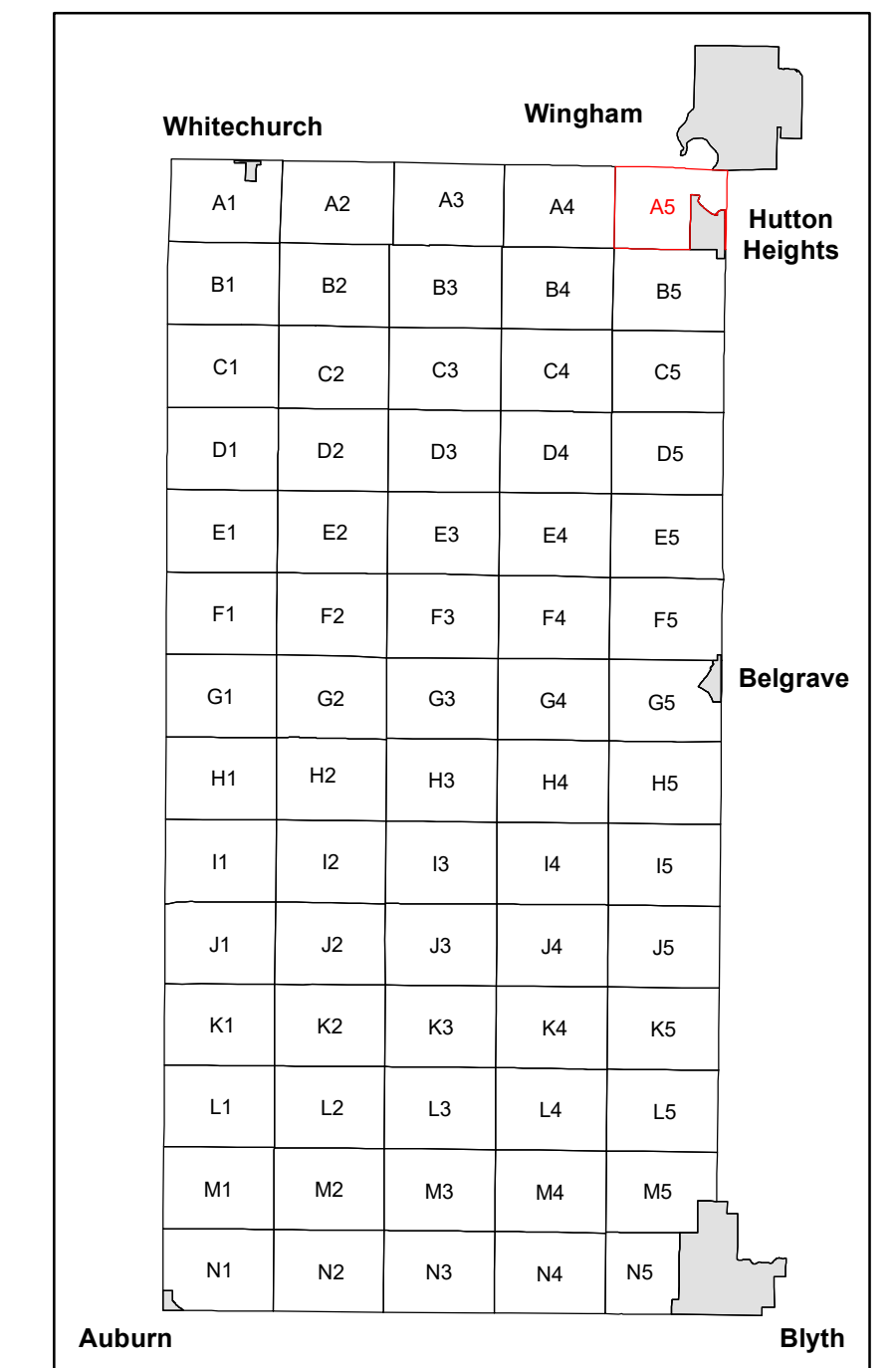
AMBERLEY ROAD

Wingham

TOWNSHIP OF NORTH HURON ZONING BY-LAW

A5

- Municipal Boundary
- Urban Boundary
- Lots and Concessions
- Property Boundary
- River / Stream
- Waterbody
- Proposed Change to Zone
- Proposed Change to Natural Environment Zone
- Zone
- Zone - NE1
- Zone - NE2
- Conservation Authority Mapping
- Floodplain *Overlay
- Floodway *Overlay
- Conservation Authority Regulated Lands and/or Adjacent Lands (refer to Section 3.7) *Overlay
- Floodfringe *Overlay



1:3,000

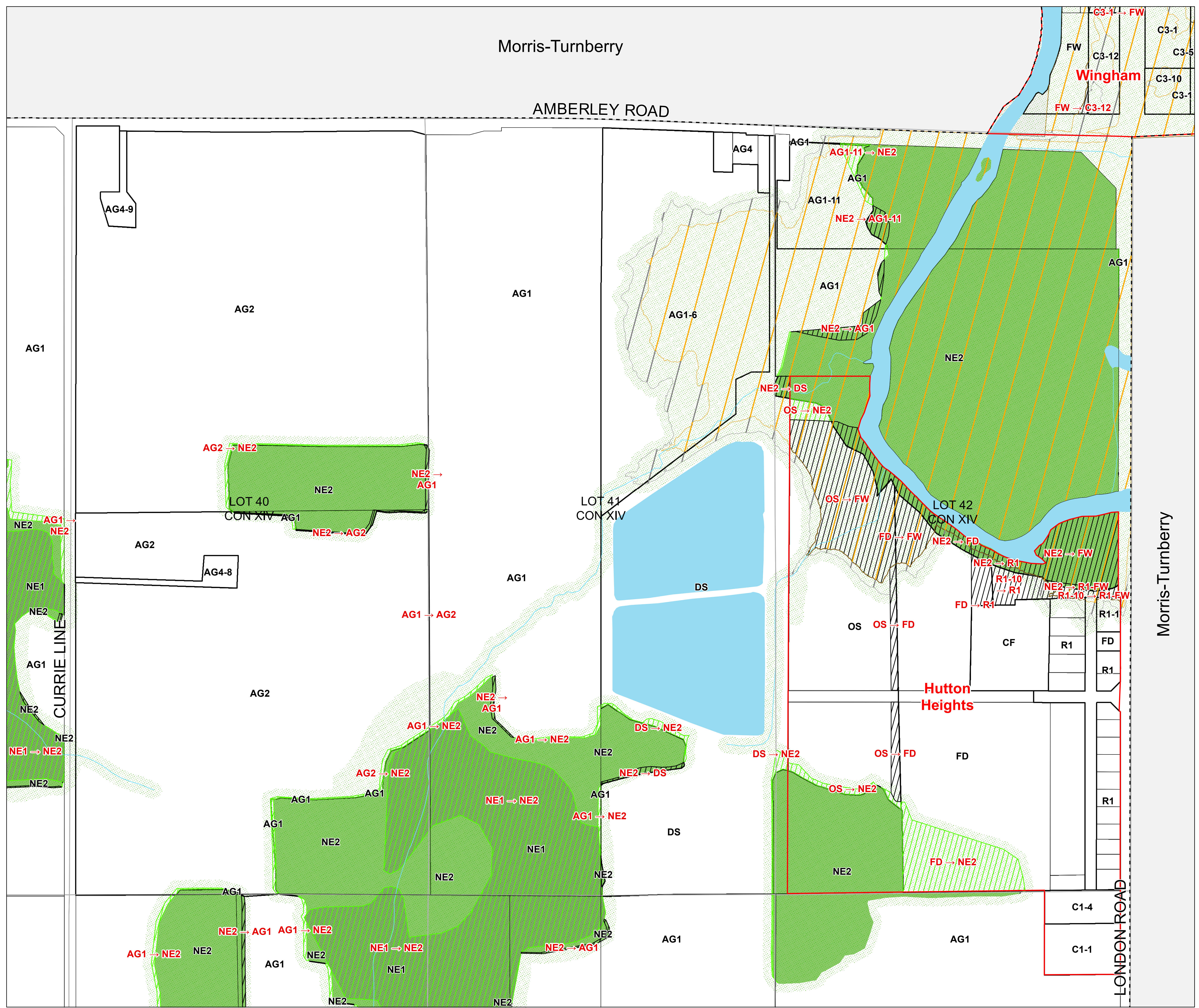
Produced by the County of Huron GIS Services with data supplied under License by Members of the Ontario Geospatial Data Exchange, MVCA, ABCA, SVCA, UTRCA and MNR&F. Orthoimagery flown in 2020. This map is illustrative only.

Do not rely on it as a precise indicator of routes, feature locations, nor as a guide to navigation.

Copyright © King's Printer 2023.



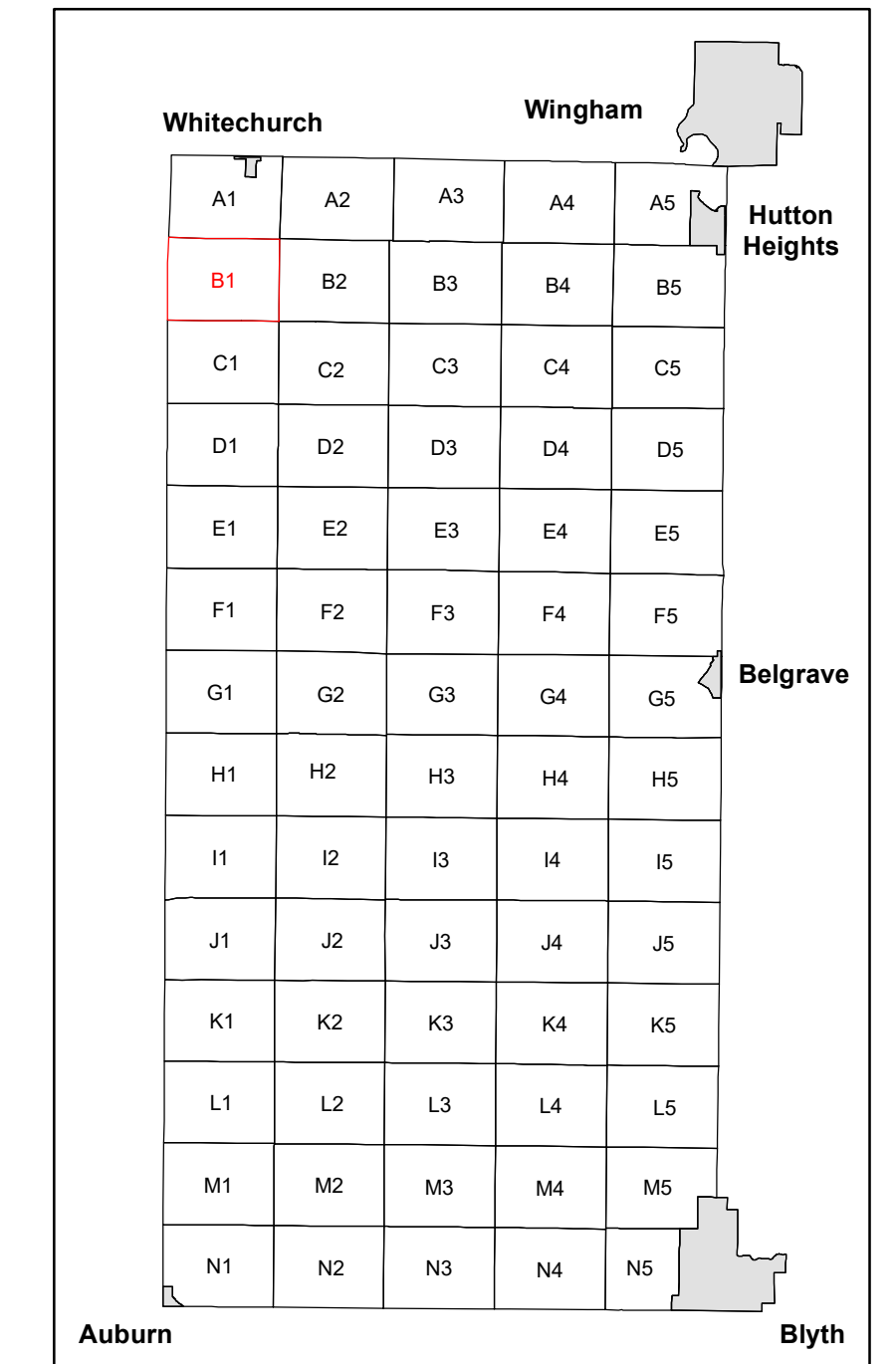
Last Modified 10/3/2023



TOWNSHIP OF NORTH HURON ZONING BY-LAW

B1

- Municipal Boundary
- Urban Boundary
- Lots and Concessions
- Property Boundary
- River / Stream
- Waterbody
- Proposed Change to Zone
- Proposed Change to Natural Environment Zone
- Zone - NE1
- Zone - NE2
- Conservation Authority Mapping
- Floodfringe *Overlay
- Floodplain *Overlay
- Floodway *Overlay
- Conservation Authority Regulated Lands and/or Adjacent Lands (refer to Section 3.7) *Overlay



1:3,000

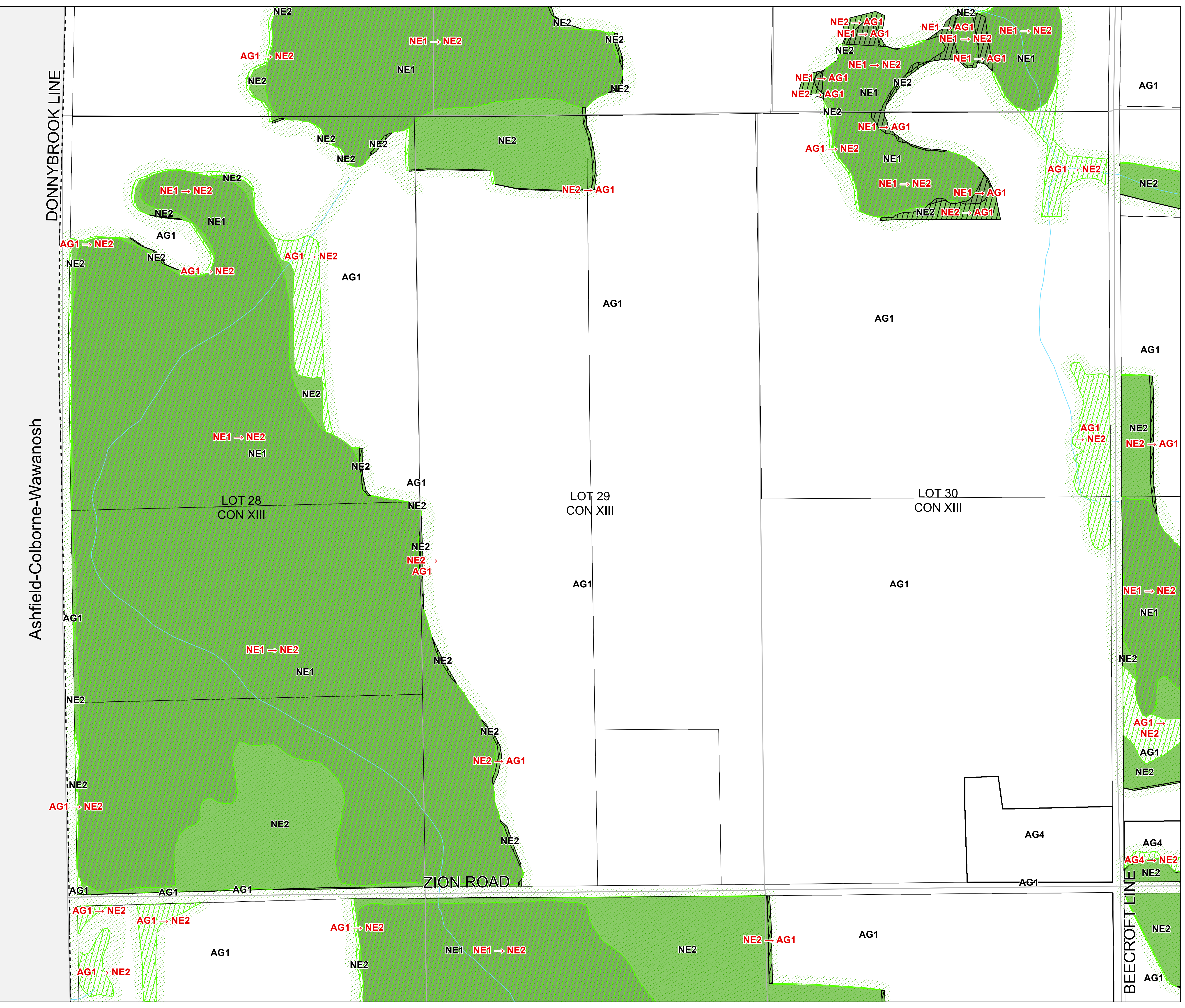
Produced by the County of Huron GIS Services with data supplied under License by Members of the Ontario Geospatial Data Exchange, MVCA, ABCA, SVCA, UTRCA and MNR&F. Orthoimagery flown in 2020. This map is illustrative only.

Do not rely on it as a precise indicator of routes, feature locations, nor as a guide to navigation.

Copyright © King's Printer 2023.



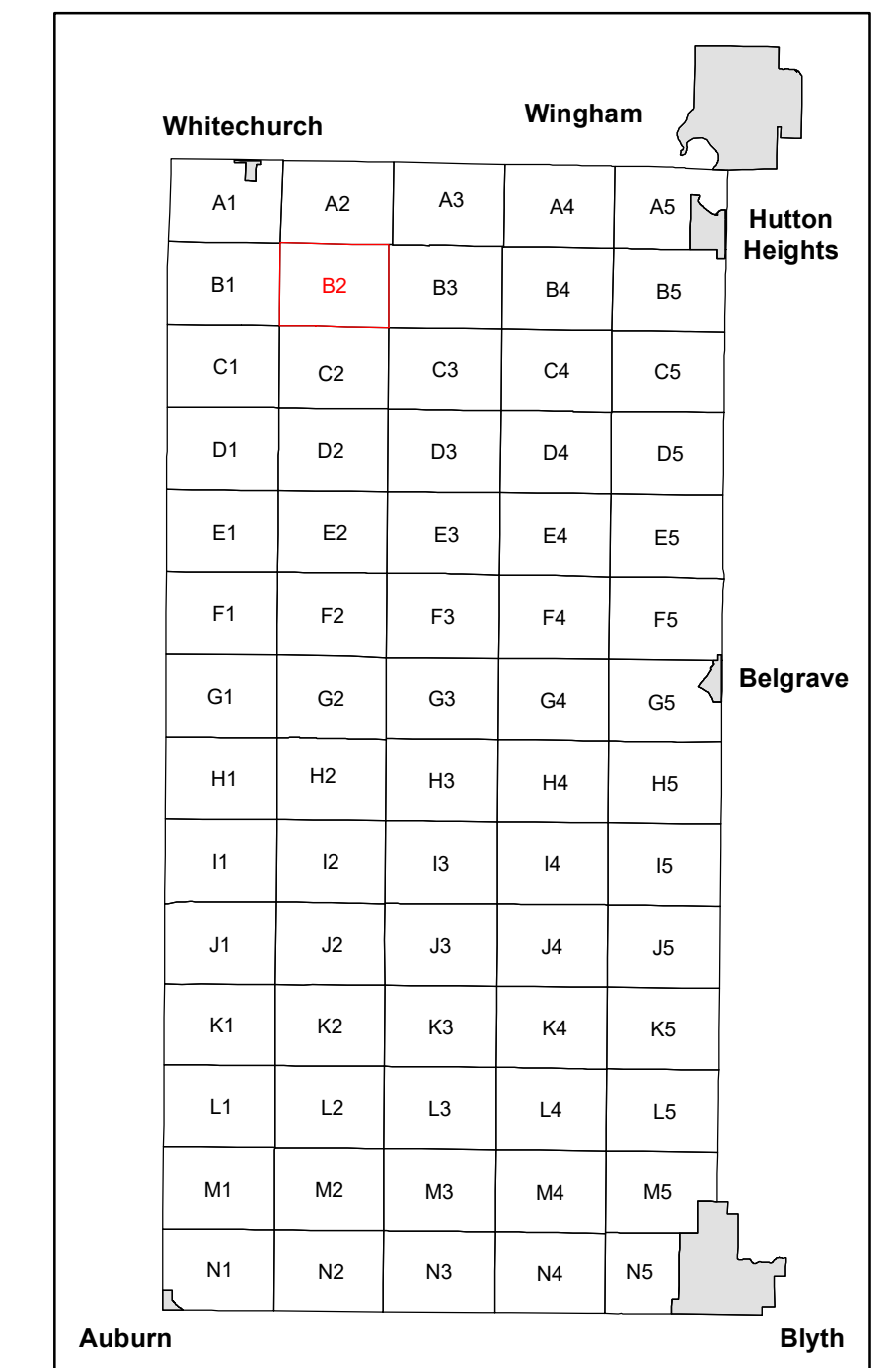
Last Modified 10/3/2023



TOWNSHIP OF NORTH HURON ZONING BY-LAW

B2

- Municipal Boundary
- Urban Boundary
- Lots and Concessions
- Property Boundary
- River / Stream
- Waterbody
- Proposed Change to Zone
- Zone - NE1
- Zone - NE2
- Conservation Authority Mapping
- Floodfringe *Overlay
- Proposed Change to Natural Environment Zone
- Zone
- Floodway *Overlay
- Conservation Authority Regulated Lands and/or Adjacent Lands (refer to Section 3.7) *Overlay



1:3,000

Produced by the County of Huron GIS Services with data supplied under License by Members of the Ontario Geospatial Data Exchange, MVCA, ABCA, SVCA, UTRCA and MNR&F. Orthoimagery flown in 2020. This map is illustrative only.

Do not rely on it as a precise indicator of routes, feature locations, nor as a guide to navigation.

Copyright © King's Printer 2023.



Last Modified 10/3/2023

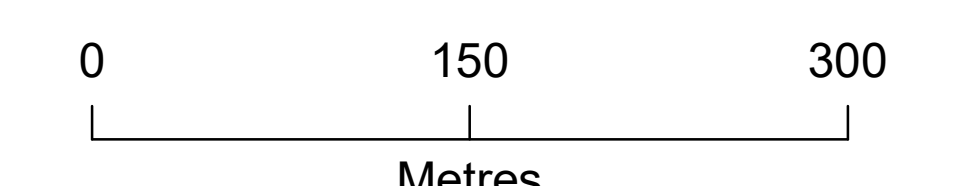


TOWNSHIP OF NORTH HURON ZONING BY-LAW

B3

- Municipal Boundary
- Urban Boundary
- Lots and Concessions
- Property Boundary
- River / Stream
- Waterbody
- Proposed Change to Zone
- Proposed Change to Natural Environment Zone
- Zone - NE1
- Zone - NE2
- Conservation Authority Mapping
- Floodfringe *Overlay
- Floodplain *Overlay
- Floodway *Overlay
- Conservation Authority Regulated Lands and/or Adjacent Lands (refer to Section 3.7) *Overlay

Whitechurch					Wingham				
A1	A2	A3	A4	A5	Hutton Heights				
B1	B2	B3	B4	B5					
C1	C2	C3	C4	C5					
D1	D2	D3	D4	D5					
E1	E2	E3	E4	E5					
F1	F2	F3	F4	F5					
G1	G2	G3	G4	G5	Belgrave				
H1	H2	H3	H4	H5					
I1	I2	I3	I4	I5					
J1	J2	J3	J4	J5					
K1	K2	K3	K4	K5					
L1	L2	L3	L4	L5					
M1	M2	M3	M4	M5					
N1	N2	N3	N4	N5	Auburn				



1:3,000

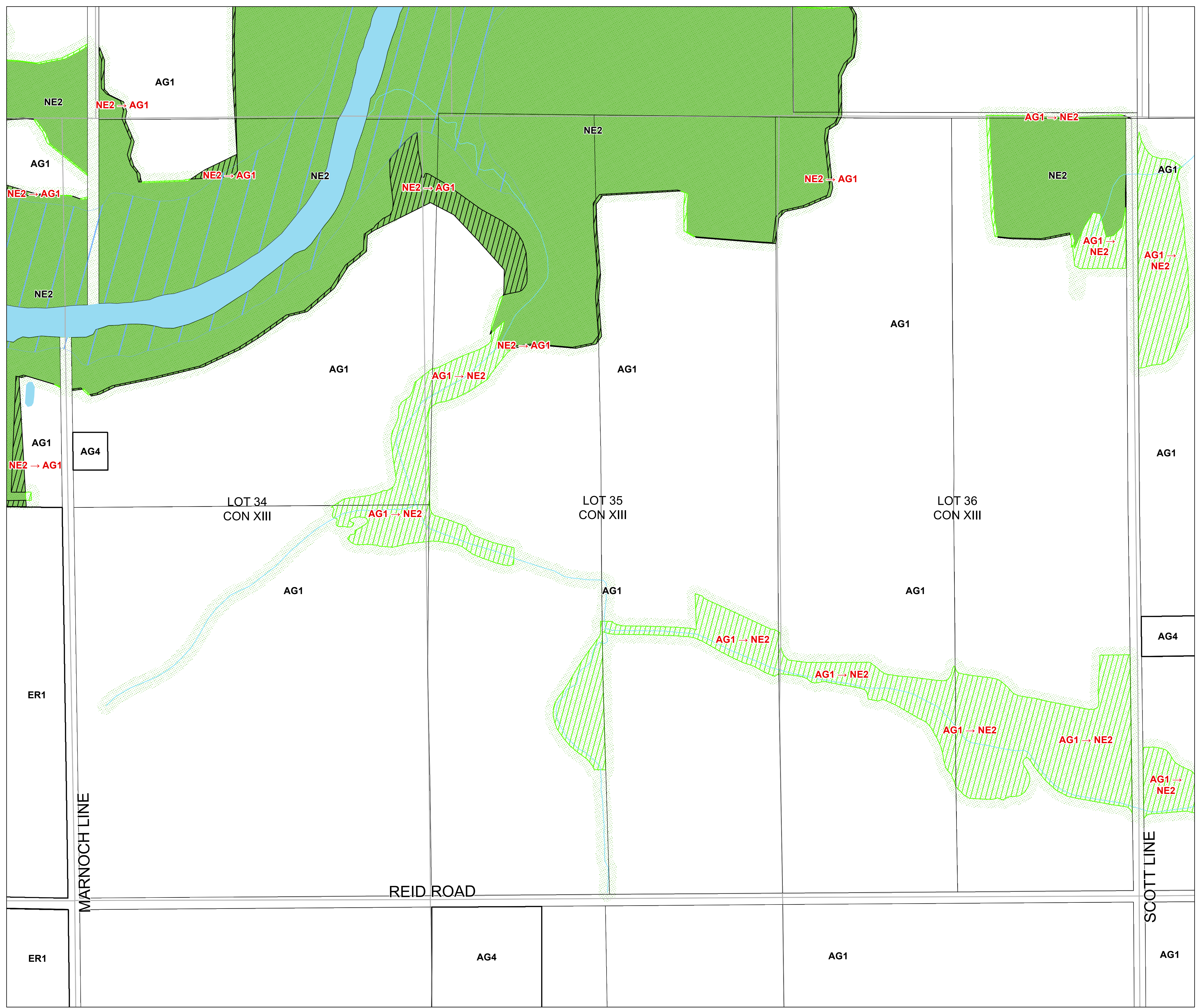
Produced by the County of Huron GIS Services with data supplied under License by Members of the Ontario Geospatial Data Exchange, MVCA, ABCA, SVCA, UTRCA and MNR&F. Orthoimagery flown in 2020. This map is illustrative only.

Do not rely on it as a precise indicator of routes, feature locations, nor as a guide to navigation.

Copyright © King's Printer 2023.



Last Modified 10/3/2023



TOWNSHIP OF NORTH HURON ZONING BY-LAW

B4

- Municipal Boundary
- Urban Boundary
- Lots and Concessions
- Property Boundary
- River / Stream
- Waterbody
- Proposed Change to Zone
- Proposed Change to Natural Environment Zone
- Zone - NE1
- Zone - NE2
- Conservation Authority Mapping
- Floodfringe *Overlay
- Floodplain *Overlay
- Floodway *Overlay
- Conservation Authority Regulated Lands and/or Adjacent Lands (refer to Section 3.7) *Overlay

Whitechurch					Wingham					
A1	A2	A3	A4	A5						Hutton Heights
B1	B2	B3	B4	B5						
C1	C2	C3	C4	C5						
D1	D2	D3	D4	D5						
E1	E2	E3	E4	E5						
F1	F2	F3	F4	F5						
G1	G2	G3	G4	G5						Belgrave
H1	H2	H3	H4	H5						
I1	I2	I3	I4	I5						
J1	J2	J3	J4	J5						
K1	K2	K3	K4	K5						
L1	L2	L3	L4	L5						
M1	M2	M3	M4	M5						
N1	N2	N3	N4	N5						Bylth



1:3,000

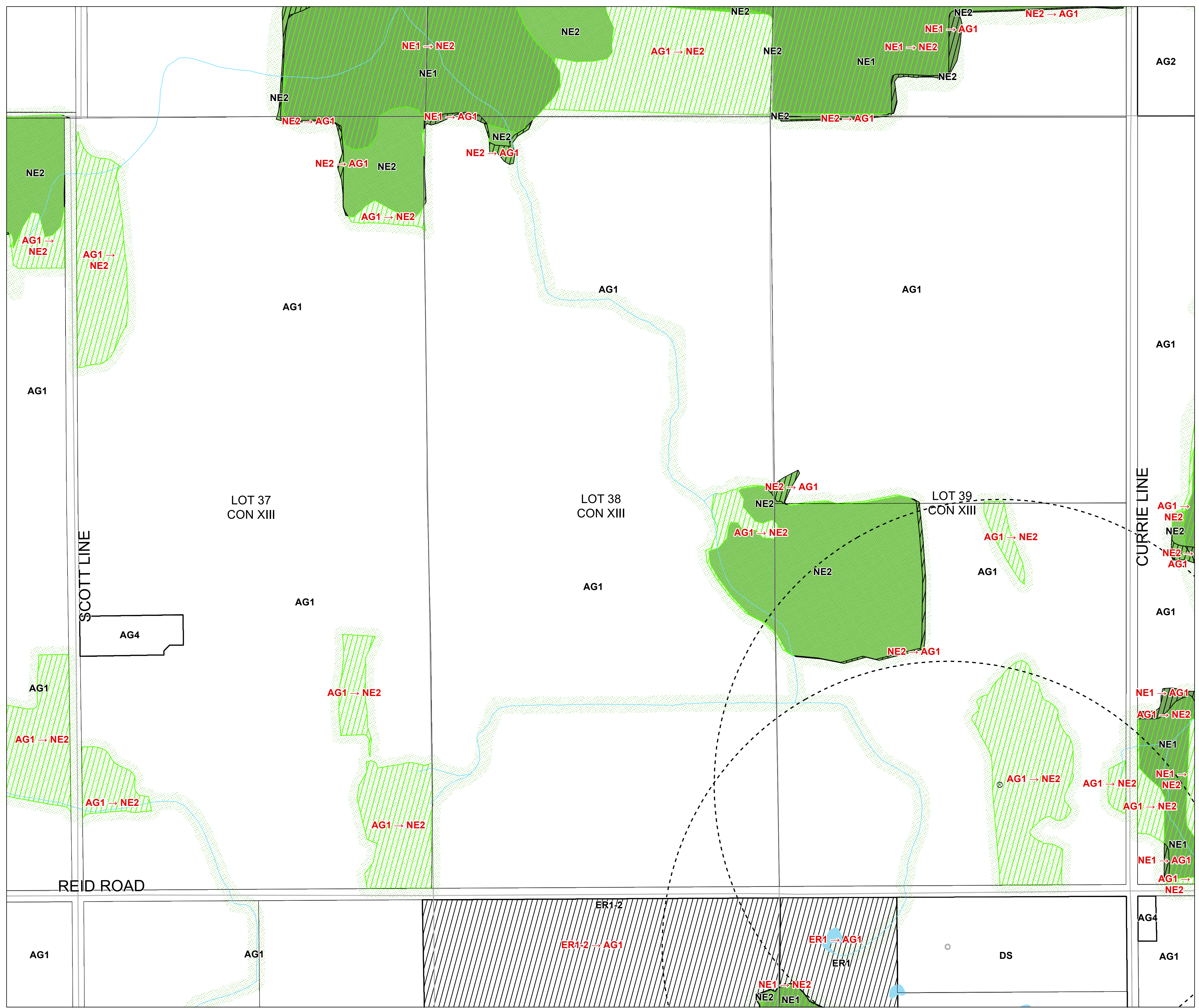
Produced by the County of Huron GIS Services with data supplied under License by Members of the Ontario Geospatial Data Exchange, MVCA, ABCA, SVCA, UTRCA and MNR&F. Orthoimagery flown in 2020. This map is illustrative only.

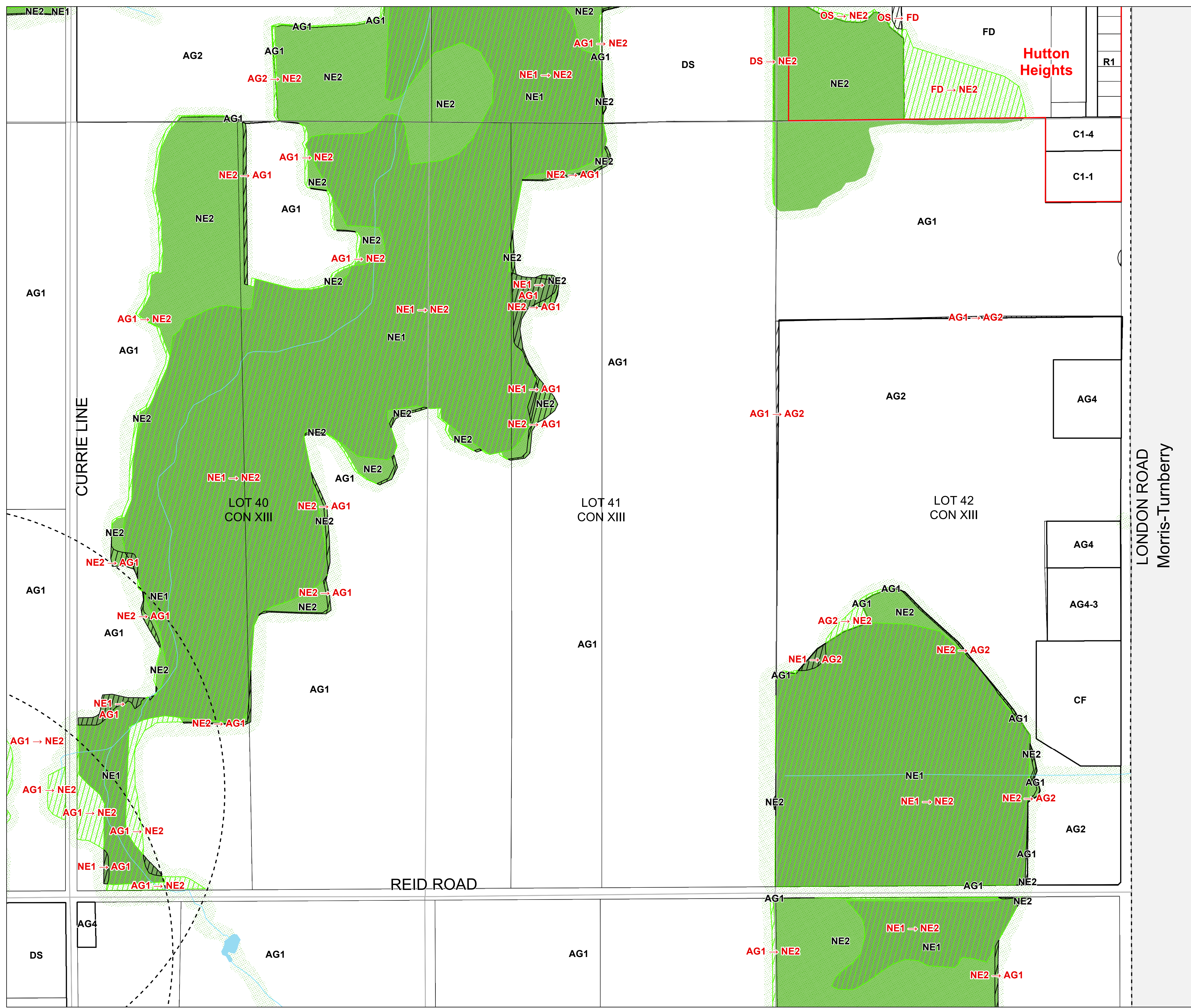
Do not rely on it as a precise indicator of routes, feature locations, nor as a guide to navigation.

Copyright © King's Printer 2023.



Last Modified 10/3/2023

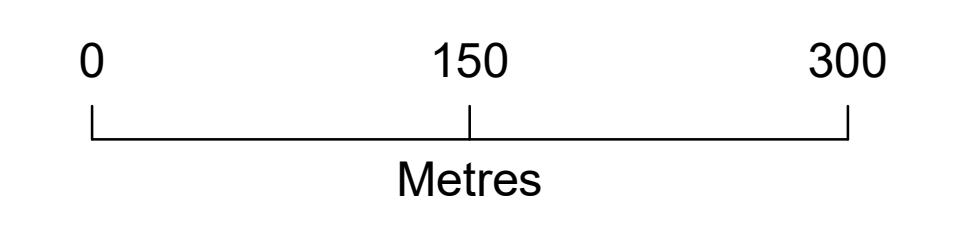
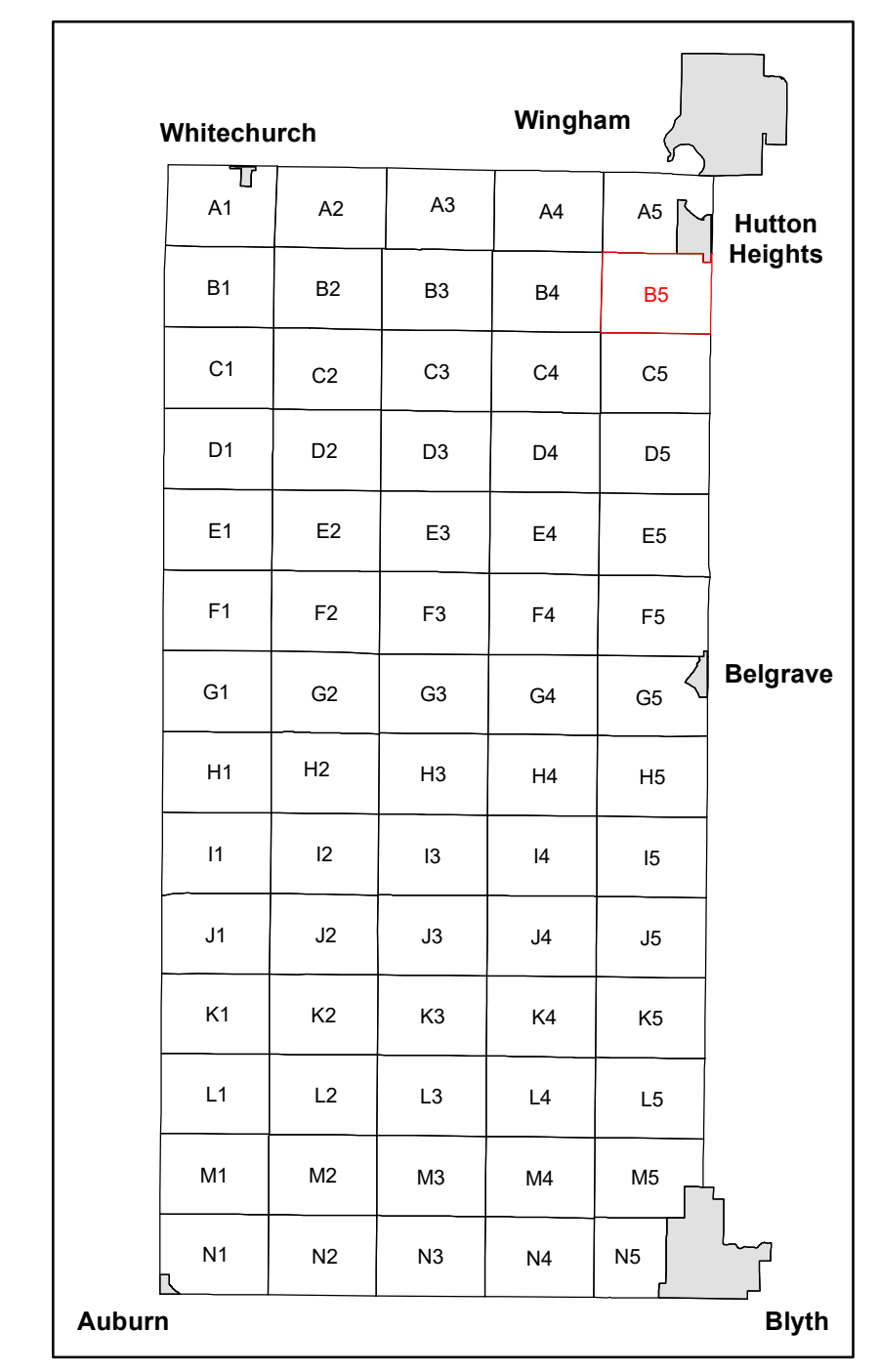




TOWNSHIP OF NORTH HURON ZONING BY-LAW

B5

- Municipal Boundary
- Urban Boundary
- Lots and Concessions
- Property Boundary
- River / Stream
- Waterbody
- Proposed Change to Zone
- Proposed Change to Natural Environment Zone
- Zone
- Zone - NE1
- Zone - NE2
- Conservation Authority Mapping
- Floodplain *Overlay
- Floodway *Overlay
- Conservation Authority Regulated Lands and/or Adjacent Lands (refer to Section 3.7) *Overlay
- Floodfringe *Overlay



1:3,000

Produced by the County of Huron GIS Services with data supplied under License by Members of the Ontario Geospatial Data Exchange, MVCA, ABCA, SVCA, UTRCA and MNR&F. Orthoimagery flown in 2020. This map is illustrative only.

Do not rely on it as a precise indicator of routes, feature locations, nor as a guide to navigation.

Copyright © King's Printer 2023.



Last Modified 10/3/2023

TOWNSHIP OF NORTH HURON ZONING BY-LAW

C1

- Municipal Boundary
- Urban Boundary
- Lots and Concessions
- Property Boundary
- River / Stream
- Waterbody
- Proposed Change to Zone
- Proposed Change to Natural Environment Zone
- Zone - NE1
- Zone - NE2
- Conservation Authority Mapping
- Floodfringe *Overlay
- Floodplain *Overlay
- Floodway *Overlay
- Conservation Authority Regulated Lands and/or Adjacent Lands (refer to Section 3.7) *Overlay

Whitechurch					Wingham				
A1	A2	A3	A4	A5	Hutton Heights				
B1	B2	B3	B4	B5					
C1	C2	C3	C4	C5					
D1	D2	D3	D4	D5					
E1	E2	E3	E4	E5					
F1	F2	F3	F4	F5					
G1	G2	G3	G4	G5	Belgrave				
H1	H2	H3	H4	H5					
I1	I2	I3	I4	I5					
J1	J2	J3	J4	J5					
K1	K2	K3	K4	K5					
L1	L2	L3	L4	L5					
M1	M2	M3	M4	M5					
N1	N2	N3	N4	N5	Blyth				
Auburn									



1:3,000

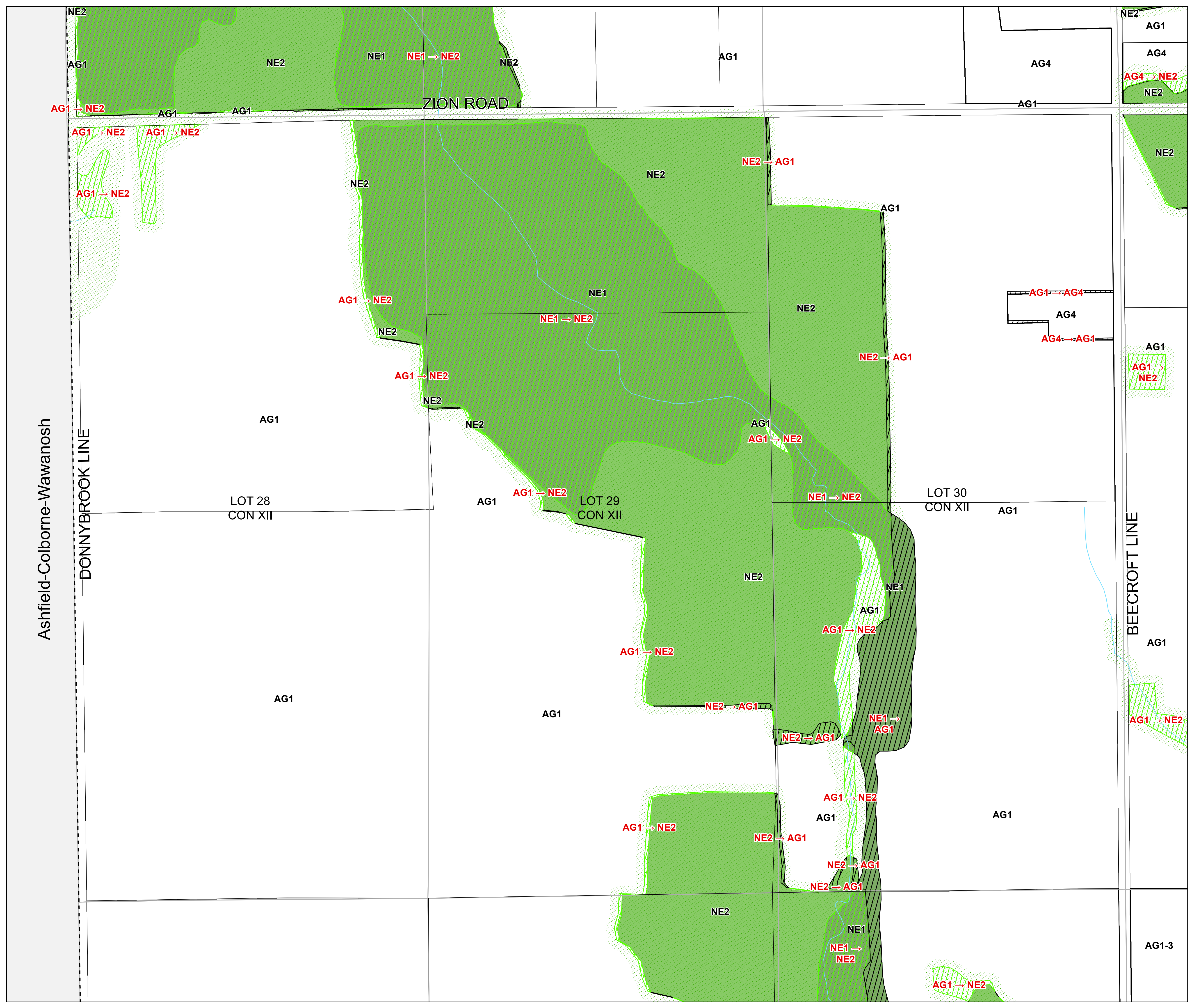
Produced by the County of Huron GIS Services with data supplied under License by Members of the Ontario Geospatial Data Exchange, MVCA, ABCA, SVCA, UTRCA and MNR&F. Orthoimagery flown in 2020. This map is illustrative only.

Do not rely on it as a precise indicator of routes, feature locations, nor as a guide to navigation.

Copyright © King's Printer 2023.



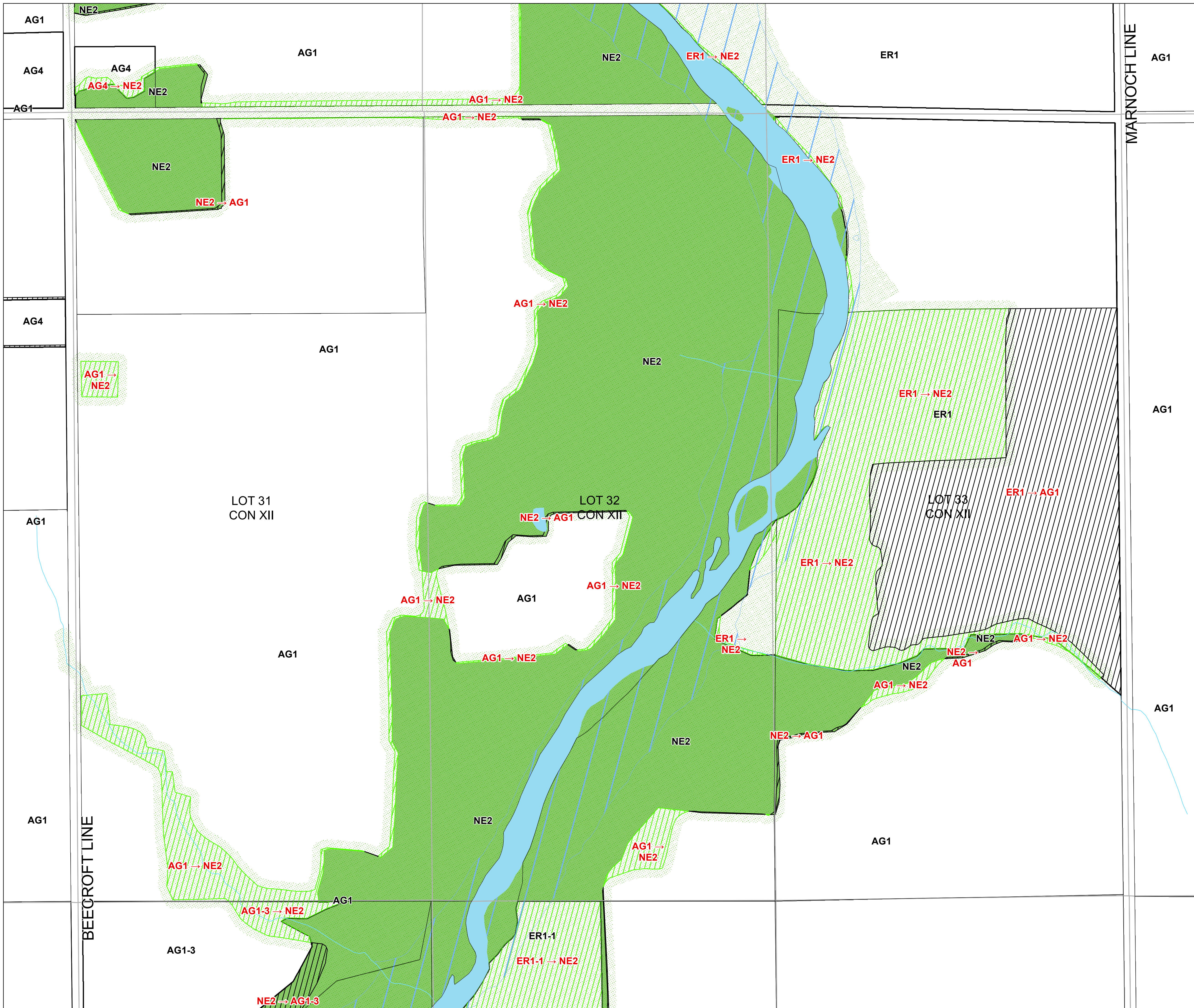
Last Modified 10/3/2023



Ashfield-Colborne-Wawanosh

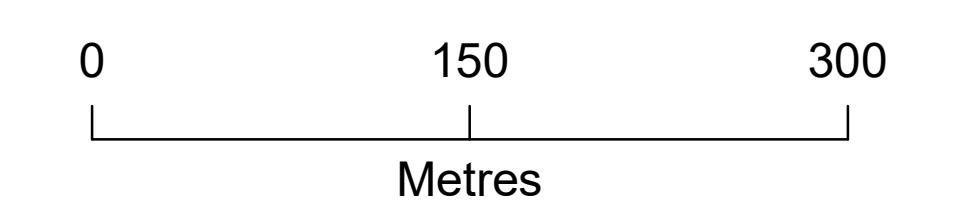
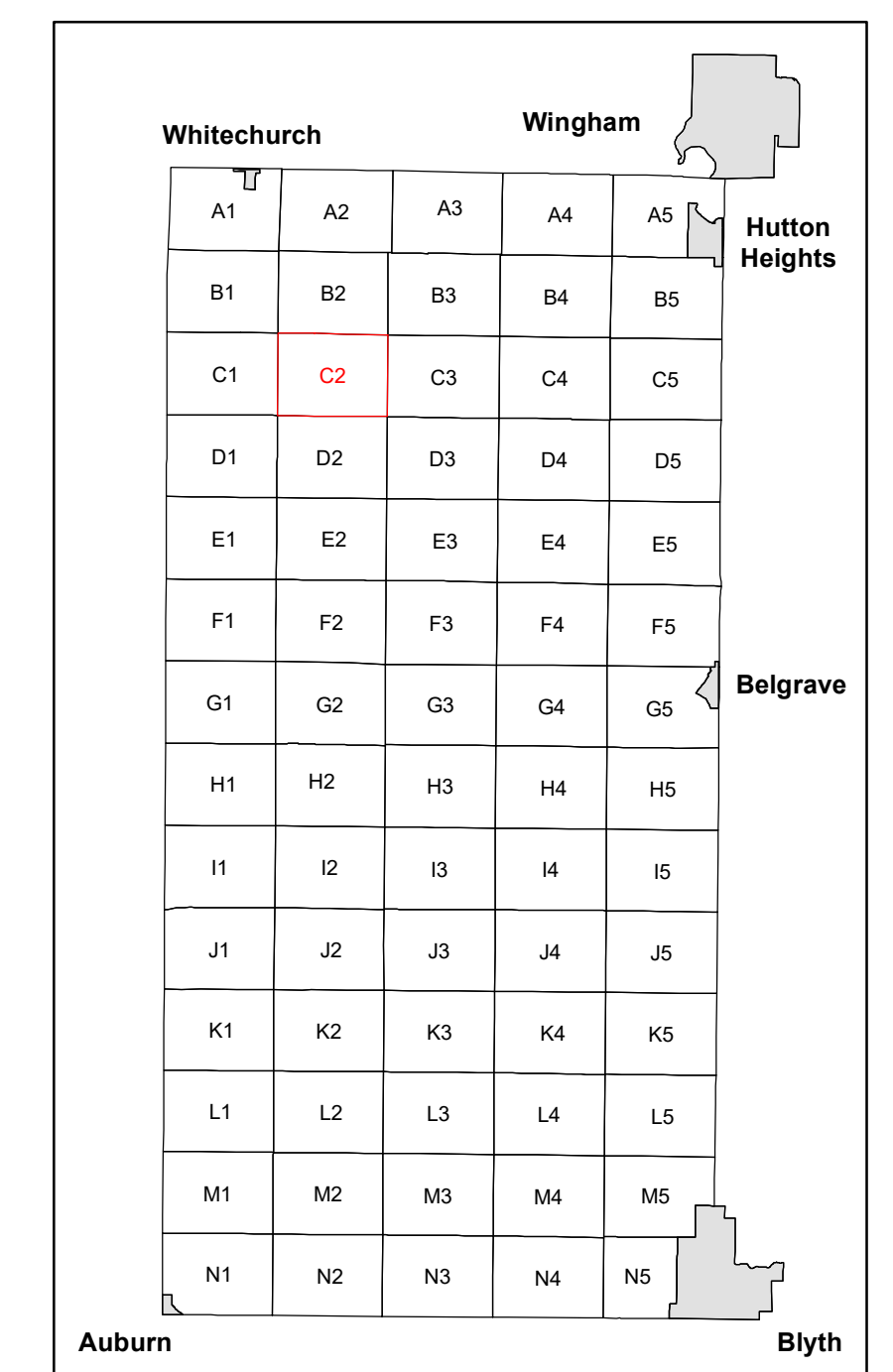
DONNYBROOK LINE

BEECROFT LINE



TOWNSHIP OF NORTH HURON ZONING BY-LAW C2

- Municipal Boundary
- Urban Boundary
- Lots and Concessions
- Property Boundary
- River / Stream
- Waterbody
- Proposed Change to Zone
- Proposed Change to Natural Environment Zone
- Zone - NE1
- Zone - NE2
- Conservation Authority Mapping
- Floodplain *Overlay
- Floodway *Overlay
- Conservation Authority Regulated Lands and/or Adjacent Lands (refer to Section 3.7) *Overlay



1:3,000

Produced by the County of Huron GIS Services with data supplied under License by Members of the Ontario Geospatial Data Exchange, MVCA, ABCA, SVCA, UTRCA and MNR&F. Orthoimagery flown in 2020. This map is illustrative only.

Do not rely on it as a precise indicator of routes, feature locations, nor as a guide to navigation.

Copyright © King's Printer 2023.

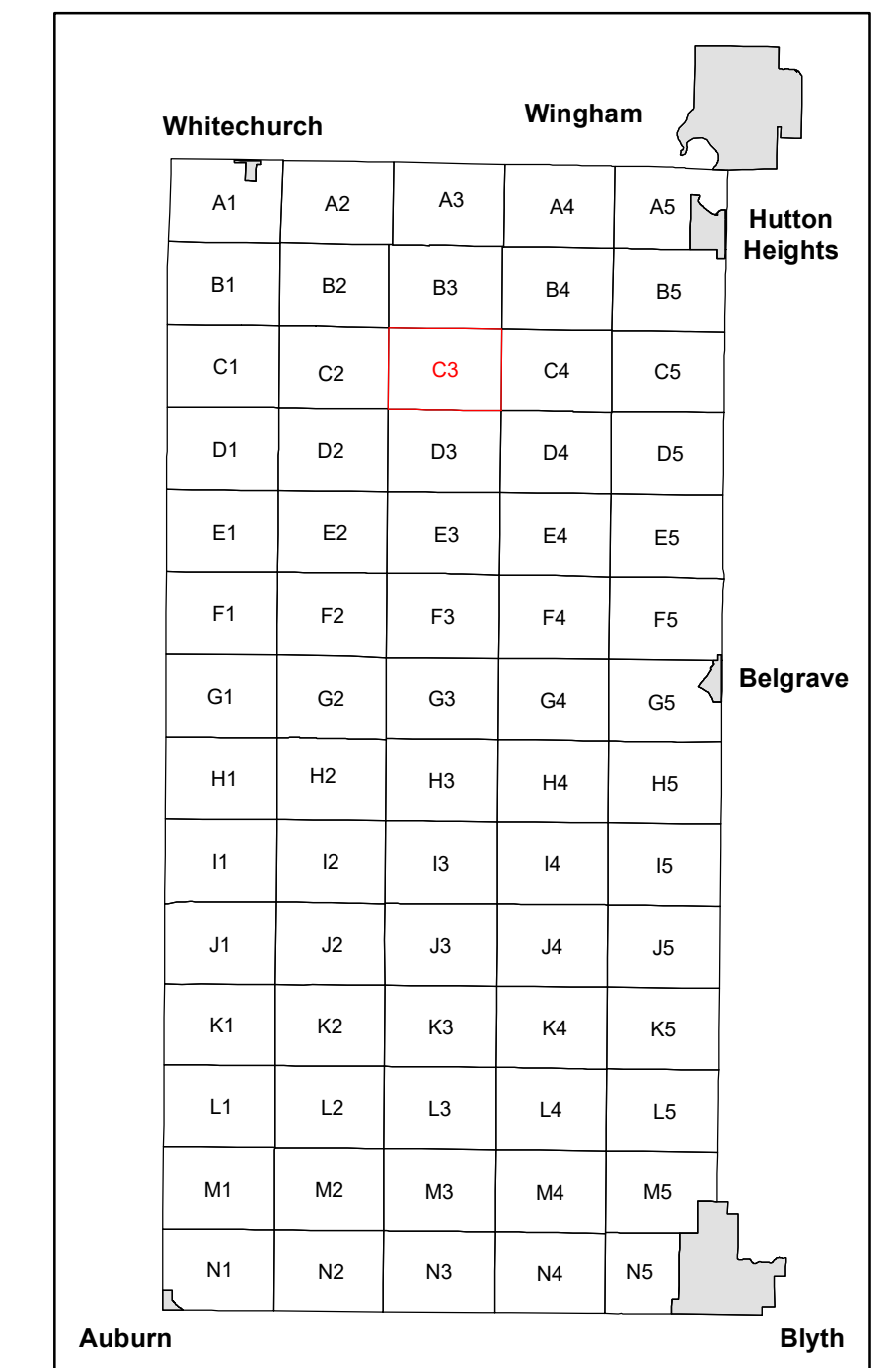


Last Modified 10/3/2023

TOWNSHIP OF NORTH HURON ZONING BY-LAW

C3

- Municipal Boundary
- Urban Boundary
- Lots and Concessions
- Property Boundary
- River / Stream
- Waterbody
- Proposed Change to Zone
- Proposed Change to Natural Environment Zone
- Zone
- Zone - NE1
- Zone - NE2
- Conservation Authority Mapping
- Floodplain *Overlay
- Floodway *Overlay
- Conservation Authority Regulated Lands and/or Adjacent Lands (refer to Section 3.7) *Overlay
- Floodfringe *Overlay



1:3,000

Produced by the County of Huron GIS Services with data supplied under License by Members of the Ontario Geospatial Data Exchange, MVCA, ABCA, SVCA, UTRCA and MNR&F. Orthoimagery flown in 2020. This map is illustrative only.

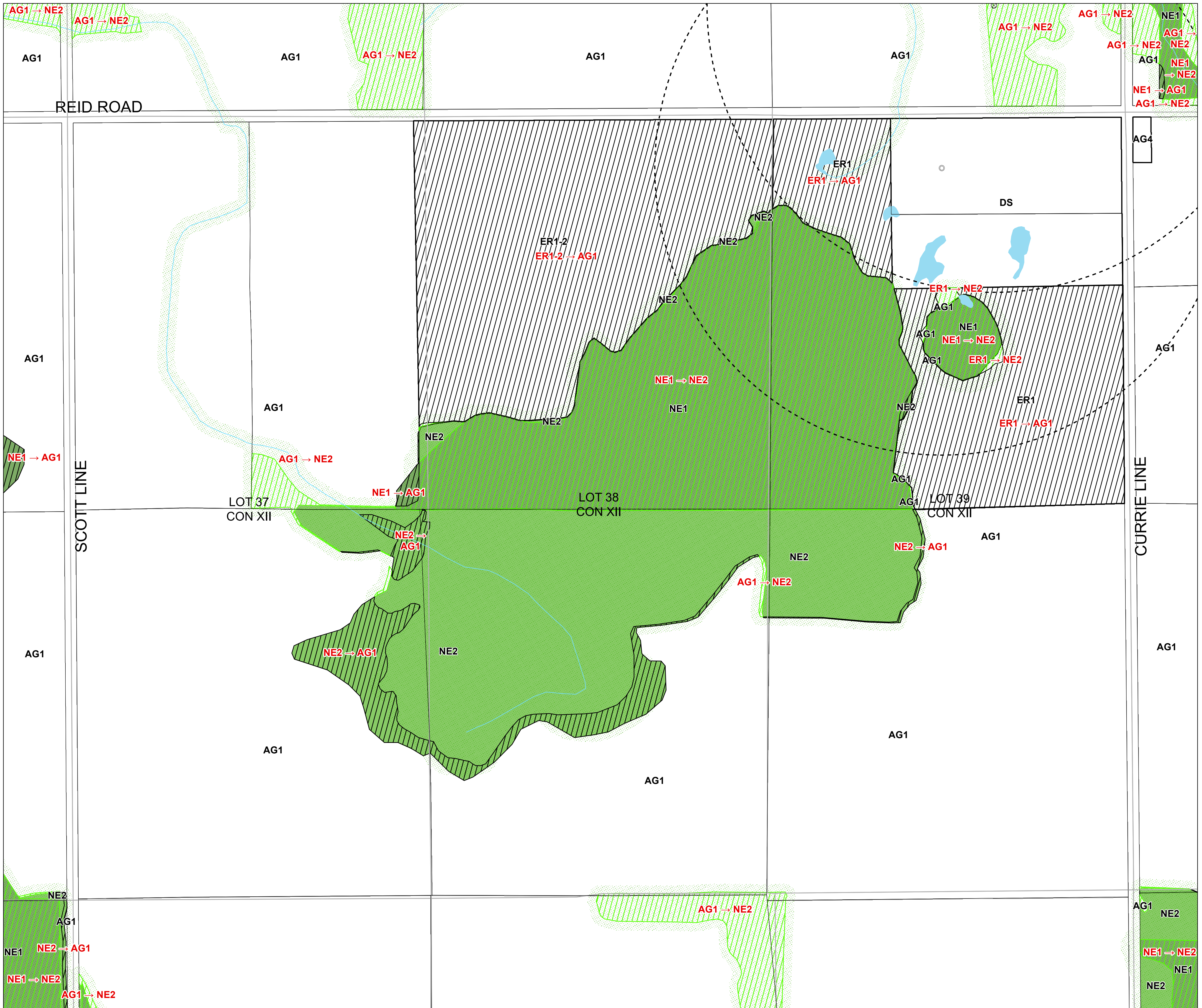
Do not rely on it as a precise indicator of routes, feature locations, nor as a guide to navigation.

Copyright © King's Printer 2023.



Last Modified 10/3/2023

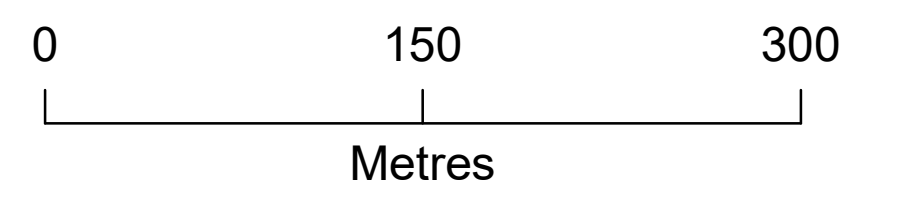
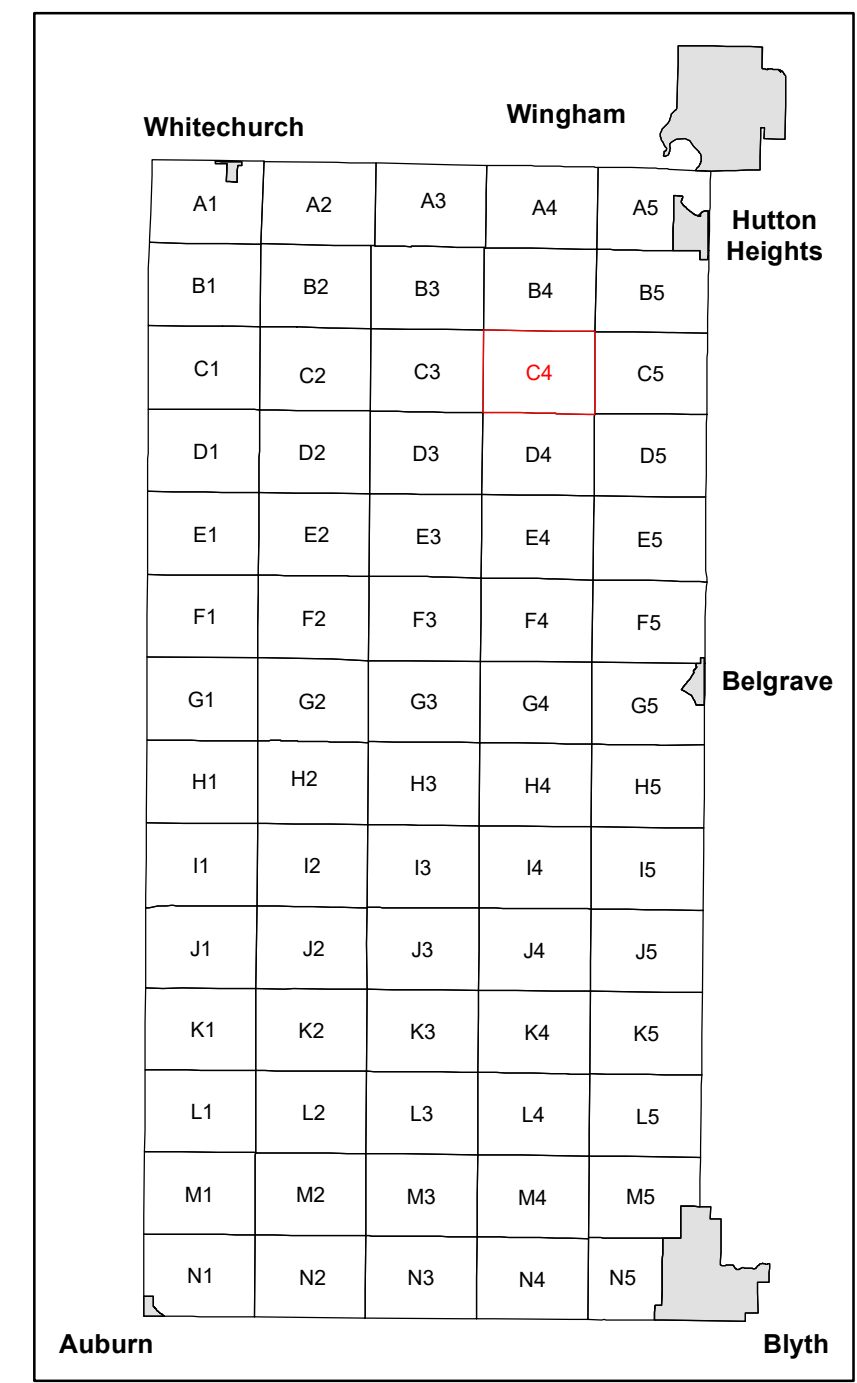




TOWNSHIP OF NORTH HURON ZONING BY-LAW

C4

- Municipal Boundary
- Urban Boundary
- Lots and Concessions
- Property Boundary
- River / Stream
- Waterbody
- Proposed Change to Zone
- Proposed Change to Natural Environment Zone
- Zone - NE1
- Zone - NE2
- Conservation Authority Mapping
- Floodplain *Overlay
- Floodway *Overlay
- Conservation Authority Regulated Lands and/or Adjacent Lands (refer to Section 3.7) *Overlay
- Floodfringe *Overlay



1:3,000

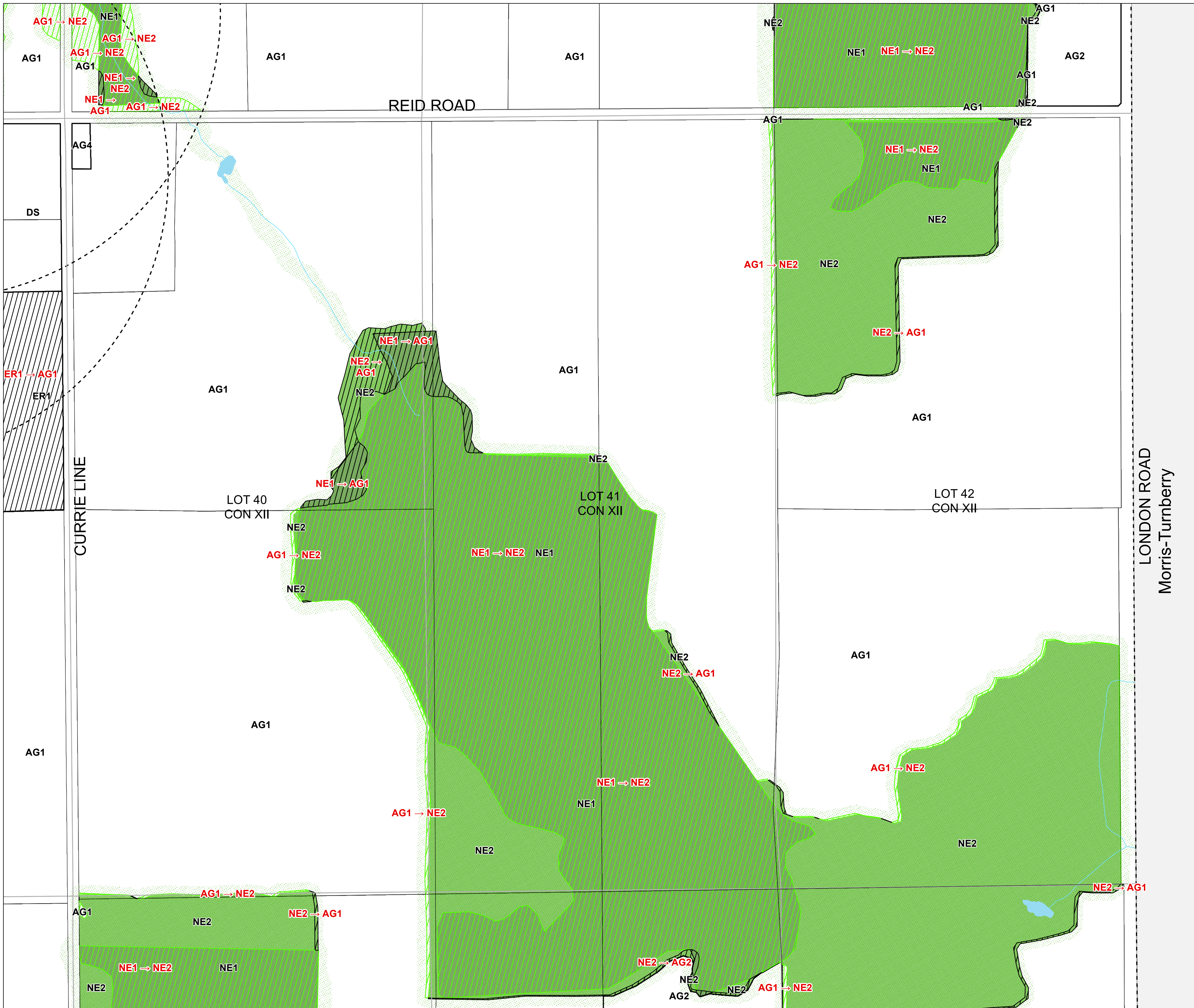
Produced by the County of Huron GIS Services with data supplied under License by Members of the Ontario Geospatial Data Exchange, MVCA, ABCA, SVCA, UTRCA and MNR&F. Orthoimagery flown in 2020. This map is illustrative only.

Do not rely on it as a precise indicator of routes, feature locations, nor as a guide to navigation.

Copyright © King's Printer 2023.



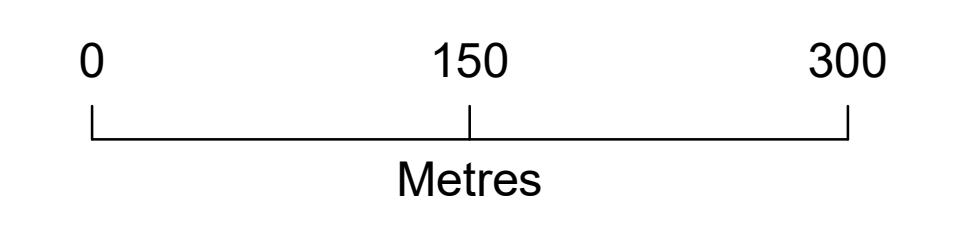
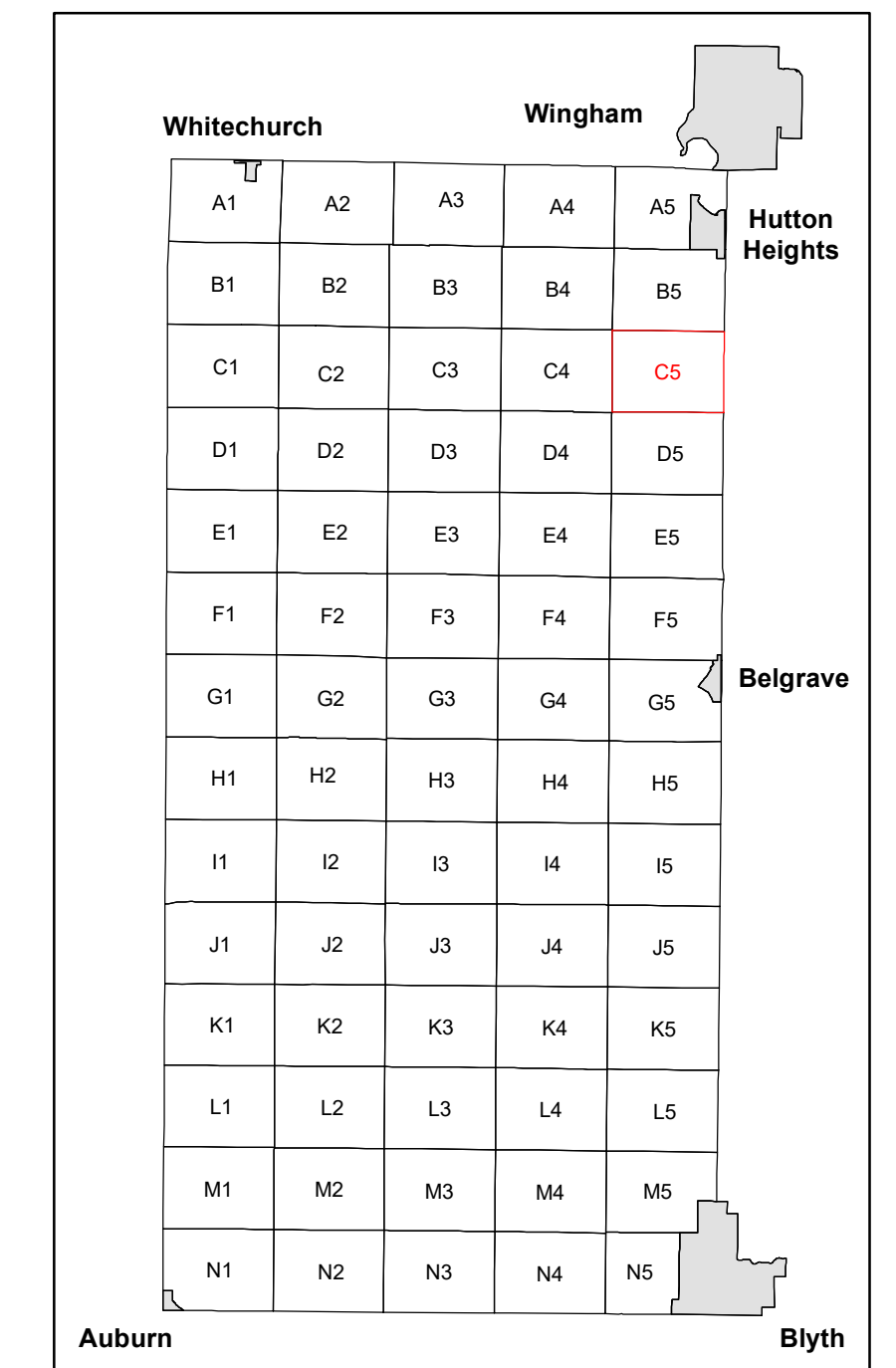
Last Modified 10/3/2023



TOWNSHIP OF NORTH HURON ZONING BY-LAW

C5

- Municipal Boundary
- Urban Boundary
- Lots and Concessions
- Property Boundary
- River / Stream
- Waterbody
- Proposed Change to Zone
- Proposed Change to Natural Environment Zone
- Zone
- Zone - NE1
- Zone - NE2
- Conservation Authority Mapping
- Floodplain *Overlay
- Floodway *Overlay
- Conservation Authority Regulated Lands and/or Adjacent Lands (refer to Section 3.7) *Overlay
- Floodfringe *Overlay



1:3,000

Produced by the County of Huron GIS Services with data supplied under License by Members of the Ontario Geospatial Data Exchange, MVCA, ABCA, SVCA, UTRCA and MNR&F. Orthoimagery flown in 2020. This map is illustrative only.

Do not rely on it as a precise indicator of routes, feature locations, nor as a guide to navigation.

Copyright © King's Printer 2023.



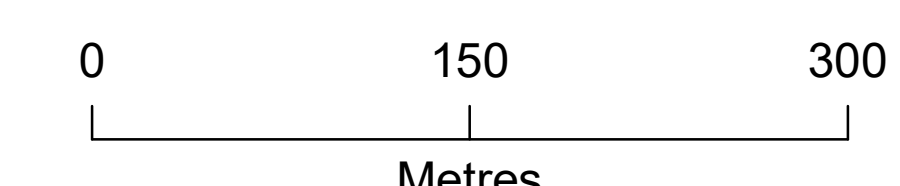
Last Modified 10/3/2023

TOWNSHIP OF NORTH HURON ZONING BY-LAW

D1

- Municipal Boundary
- Urban Boundary
- Lots and Concessions
- Property Boundary
- River / Stream
- Waterbody
- Proposed Change to Zone
- Proposed Change to Natural Environment Zone
- Zone
- Zone - NE1
- Zone - NE2
- Conservation Authority Mapping
- Floodplain *Overlay
- Floodway *Overlay
- Conservation Authority Regulated Lands and/or Adjacent Lands (refer to Section 3.7) *Overlay
- Floodfringe *Overlay

Whitechurch					Wingham				
A1	A2	A3	A4	A5	Hutton Heights				
B1	B2	B3	B4	B5					
C1	C2	C3	C4	C5					
D1	D2	D3	D4	D5					
E1	E2	E3	E4	E5					
F1	F2	F3	F4	F5					
G1	G2	G3	G4	G5	Belgrave				
H1	H2	H3	H4	H5					
I1	I2	I3	I4	I5					
J1	J2	J3	J4	J5					
K1	K2	K3	K4	K5					
L1	L2	L3	L4	L5					
M1	M2	M3	M4	M5					
N1	N2	N3	N4	N5	Auburn				
					Blyth				



1:3,000

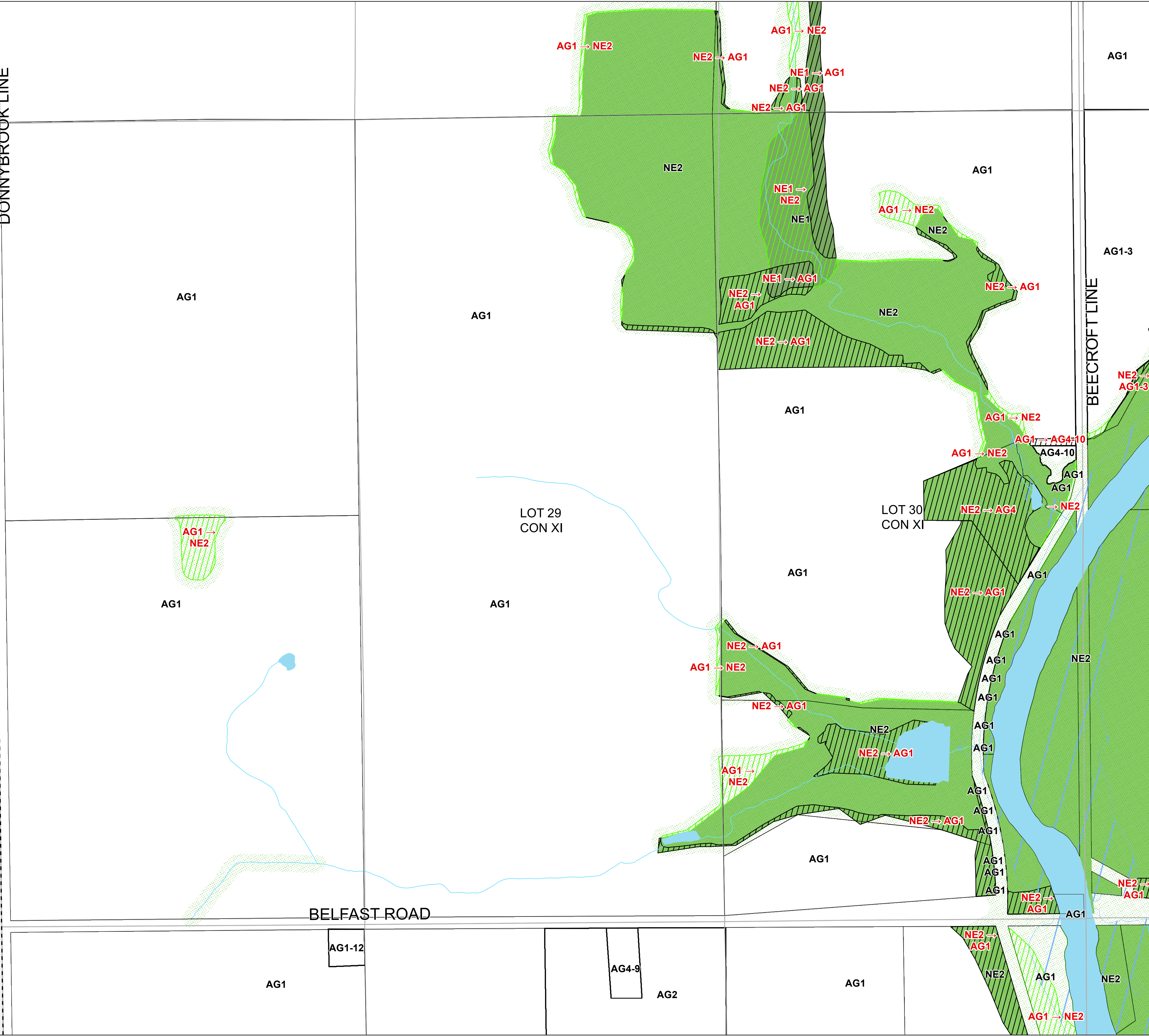
Produced by the County of Huron GIS Services with data supplied under License by Members of the Ontario Geospatial Data Exchange, MVCA, ABCA, SVCA, UTRCA and MNR&F. Orthoimagery flown in 2020. This map is illustrative only.

Do not rely on it as a precise indicator of routes, feature locations, nor as a guide to navigation.

Copyright © King's Printer 2023.



Last Modified 10/3/2023



TOWNSHIP OF NORTH HURON ZONING BY-LAW

D2

- Municipal Boundary
- Urban Boundary
- Lots and Concessions
- Property Boundary
- River / Stream
- Waterbody
- Proposed Change to Zone
- Proposed Change to Natural Environment Zone
- Zone
- Zone - NE1
- Zone - NE2
- Conservation Authority Mapping
- Floodfringe *Overlay
- Floodplain *Overlay
- Floodway *Overlay
- Conservation Authority Regulated Lands and/or Adjacent Lands (refer to Section 3.7) *Overlay

Whitechurch					Wingham					
A1	A2	A3	A4	A5	B1	B2	B3	B4	B5	Hutton Heights
C1	C2	C3	C4	C5	D1	D2	D3	D4	D5	
E1	E2	E3	E4	E5	F1	F2	F3	F4	F5	
G1	G2	G3	G4	G5	H1	H2	H3	H4	H5	Belgrave
I1	I2	I3	I4	I5	J1	J2	J3	J4	J5	
K1	K2	K3	K4	K5	L1	L2	L3	L4	L5	
M1	M2	M3	M4	M5	N1	N2	N3	N4	N5	Auburn
										Blyth



1:3,000

Produced by the County of Huron GIS Services with data supplied under License by Members of the Ontario Geospatial Data Exchange, MVCA, ABCA, SVCA, UTRCA and MNR&F. Orthoimagery flown in 2020. This map is illustrative only.

Do not rely on it as a precise indicator of routes, feature locations, nor as a guide to navigation.

Copyright © King's Printer 2023.



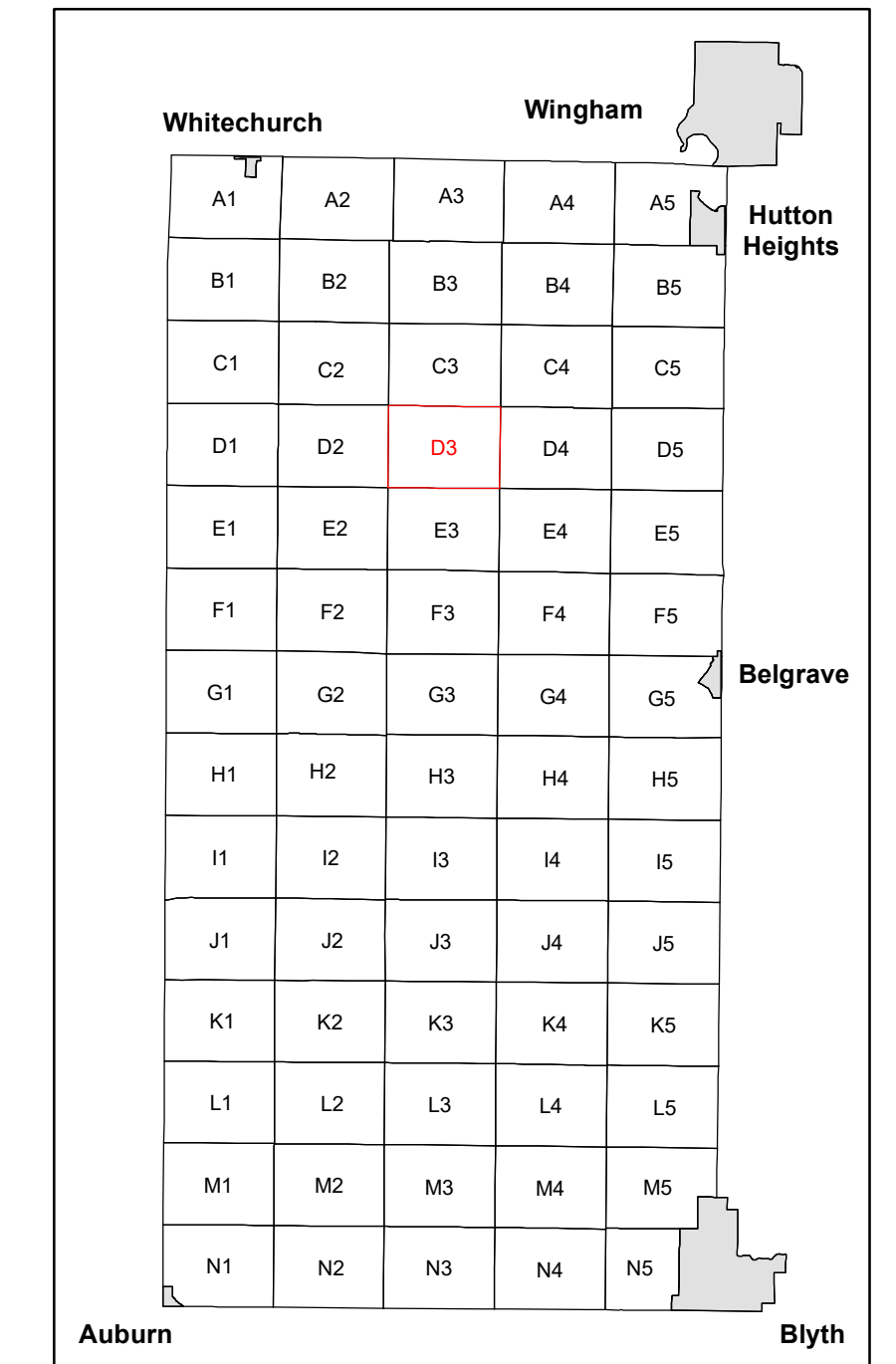
Last Modified 10/3/2023



TOWNSHIP OF NORTH HURON ZONING BY-LAW

D3

- Municipal Boundary
- Urban Boundary
- Lots and Concessions
- Property Boundary
- River / Stream
- Waterbody
- Proposed Change to Zone
- Proposed Change to Natural Environment Zone
- Zone - NE1
- Zone - NE2
- Conservation Authority Mapping
- Floodplain *Overlay
- Floodway *Overlay
- Conservation Authority Regulated Lands and/or Adjacent Lands (refer to Section 3.7) *Overlay
- Floodfringe *Overlay



1:3,000

Produced by the County of Huron GIS Services with data supplied under License by Members of the Ontario Geospatial Data Exchange, MVCA, ABCA, SVCA, UTRCA and MNR&F. Orthoimagery flown in 2020. This map is illustrative only.

Do not rely on it as a precise indicator of routes, feature locations, nor as a guide to navigation.

Copyright © King's Printer 2023.



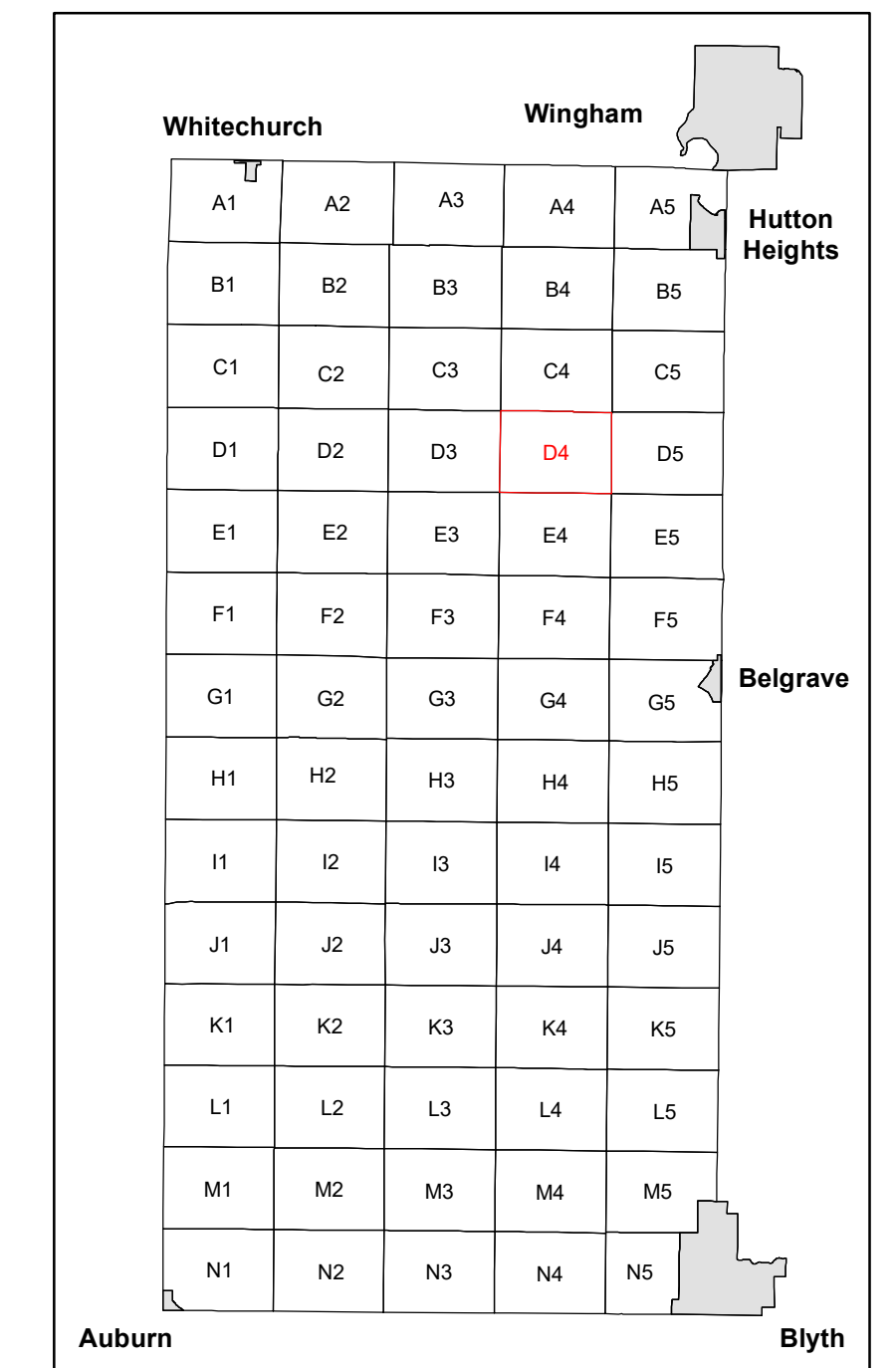
Last Modified 10/3/2023



TOWNSHIP OF NORTH HURON ZONING BY-LAW

D4

- Municipal Boundary
- Urban Boundary
- Lots and Concessions
- Property Boundary
- River / Stream
- Waterbody
- Proposed Change to Zone
- Proposed Change to Natural Environment Zone
- Zone
- Zone - NE1
- Zone - NE2
- Conservation Authority Mapping
- Floodfringe *Overlay
- Floodplain *Overlay
- Floodway *Overlay
- Conservation Authority Regulated Lands and/or Adjacent Lands (refer to Section 3.7) *Overlay



1:3,000

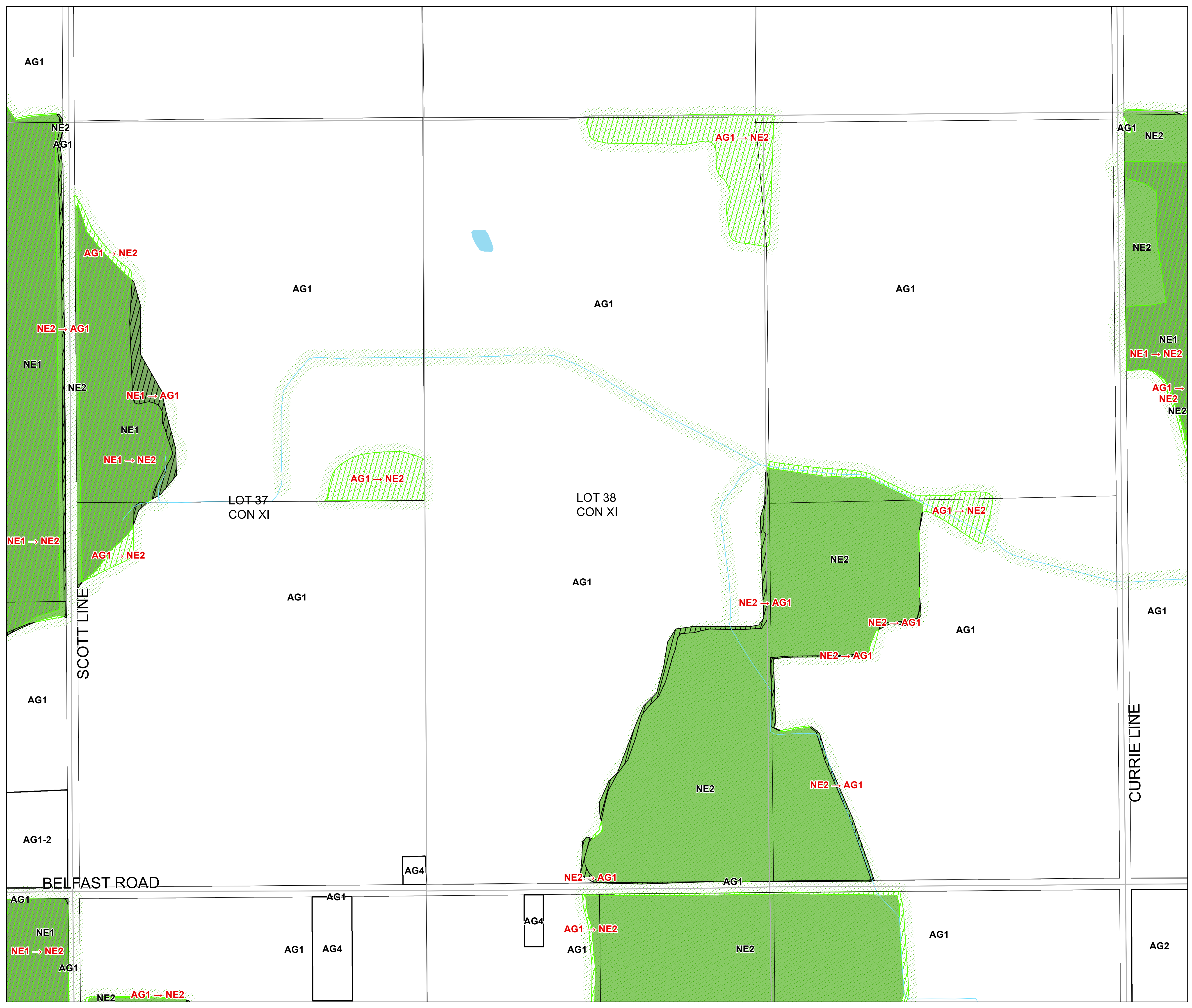
Produced by the County of Huron GIS Services with data supplied under License by Members of the Ontario Geospatial Data Exchange, MVCA, ABCA, SVCA, UTRCA and MNR&F. Orthoimagery flown in 2020. This map is illustrative only.

Do not rely on it as a precise indicator of routes, feature locations, nor as a guide to navigation.

Copyright © King's Printer 2023.



Last Modified 10/3/2023



TOWNSHIP OF NORTH HURON ZONING BY-LAW

D5

- Municipal Boundary
- Urban Boundary
- Lots and Concessions
- Property Boundary
- River / Stream
- Waterbody
- Proposed Change to Zone
- Proposed Change to Natural Environment Zone
- Zone
- Zone - NE1
- Zone - NE2
- Conservation Authority Mapping
- Floodfringe *Overlay
- Floodplain *Overlay
- Floodway *Overlay
- Conservation Authority Regulated Lands and/or Adjacent Lands (refer to Section 3.7) *Overlay

Whitechurch					Wingham				
A1	A2	A3	A4	A5	Hutton Heights				
B1	B2	B3	B4	B5					
C1	C2	C3	C4	C5					
D1	D2	D3	D4	D5					
E1	E2	E3	E4	E5					
F1	F2	F3	F4	F5					
G1	G2	G3	G4	G5	Belgrave				
H1	H2	H3	H4	H5					
I1	I2	I3	I4	I5					
J1	J2	J3	J4	J5					
K1	K2	K3	K4	K5					
L1	L2	L3	L4	L5					
M1	M2	M3	M4	M5					
N1	N2	N3	N4	N5	Blyth				
Auburn									



1:3,000

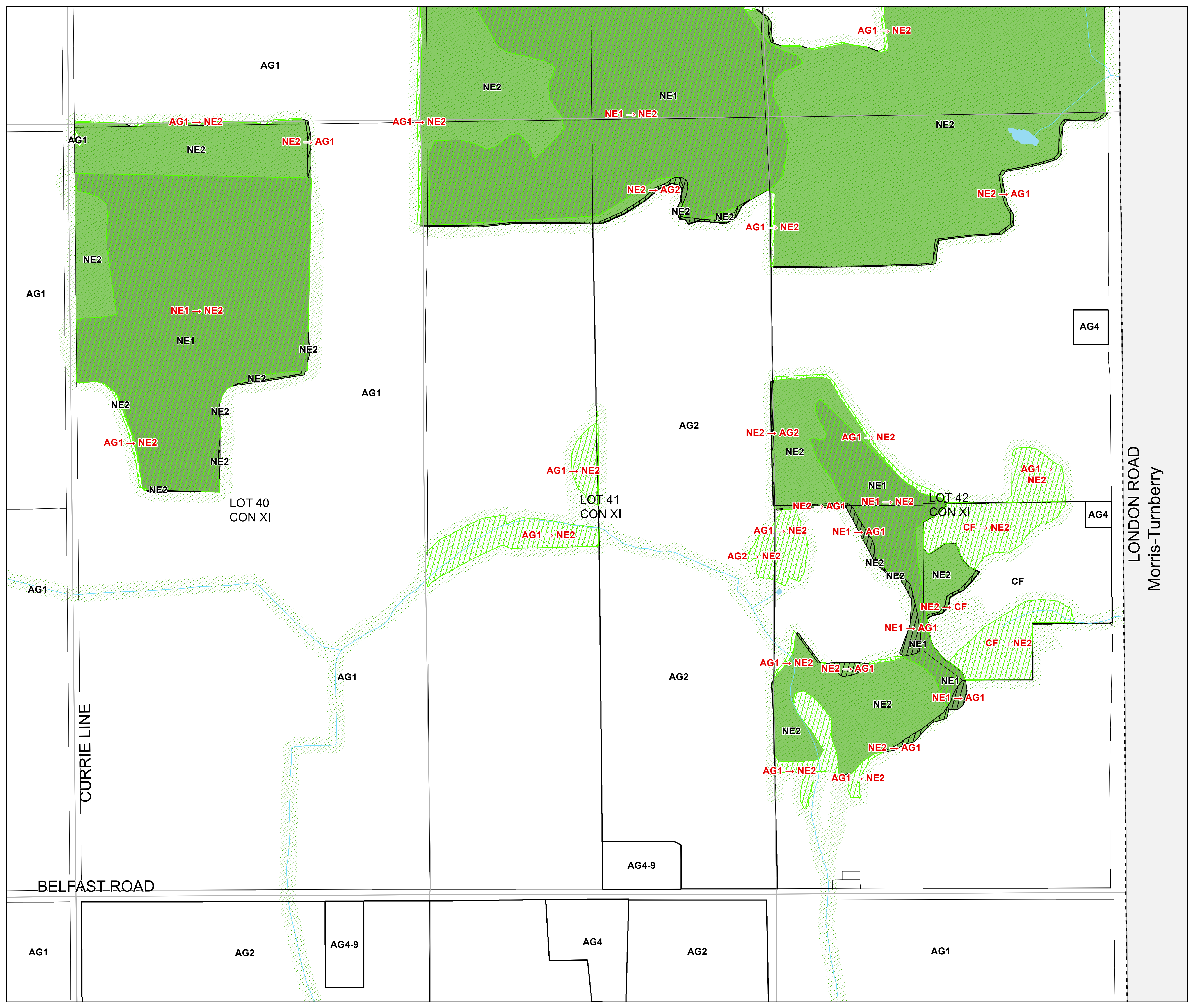
Produced by the County of Huron GIS Services with data supplied under License by Members of the Ontario Geospatial Data Exchange, MVCA, ABCA, SVCA, UTRCA and MNR&F. Orthoimagery flown in 2020. This map is illustrative only.

Do not rely on it as a precise indicator of routes, feature locations, nor as a guide to navigation.

Copyright © King's Printer 2023.



Last Modified 10/3/2023

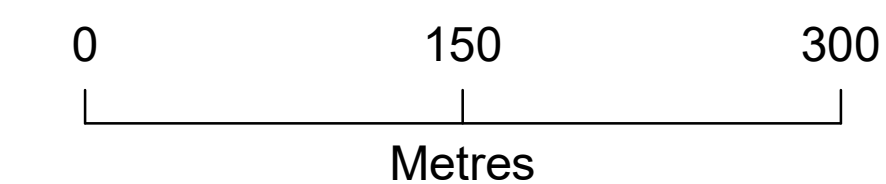
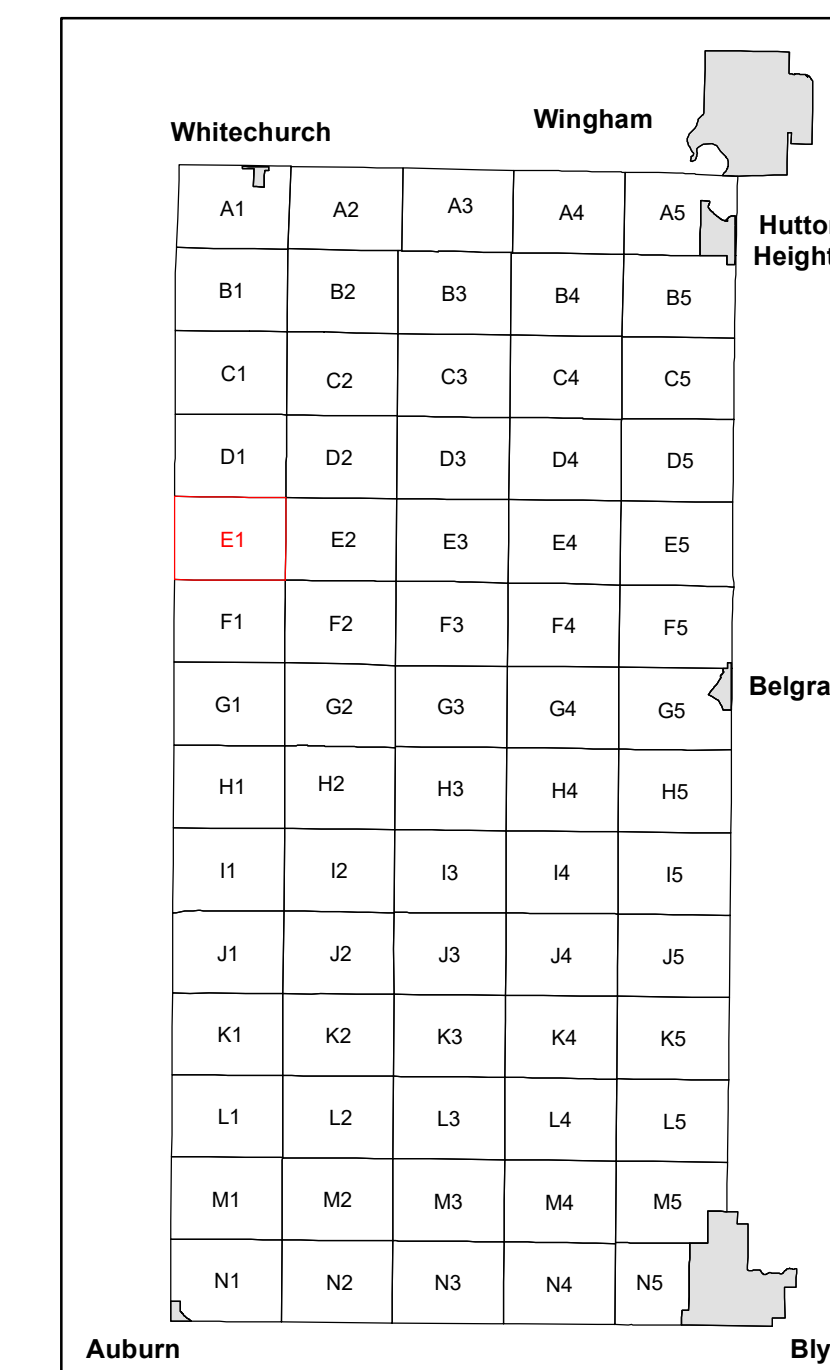




TOWNSHIP OF NORTH HURON ZONING BY-LAW

E1

- Municipal Boundary
- Urban Boundary
- Lots and Concessions
- Property Boundary
- River / Stream
- Waterbody
- Proposed Change to Zone
- Proposed Change to Natural Environment Zone
- Zone
- Zone - NE1
- Zone - NE2
- Conservation Authority Mapping
- Floodplain *Overlay
- Floodway *Overlay
- Conservation Authority Regulated Lands and/or Adjacent Lands (refer to Section 3.7) *Overlay
- Floodfringe *Overlay



1:3,000

Produced by the County of Huron GIS Services with data supplied under License by Members of the Ontario Geospatial Data Exchange, MVCA, ABCA, SVCA, UTRCA and MNR&F. Orthoimagery flown in 2020. This map is illustrative only.

Do not rely on it as a precise indicator of routes, feature locations, nor as a guide to navigation.

Copyright © King's Printer 2023.



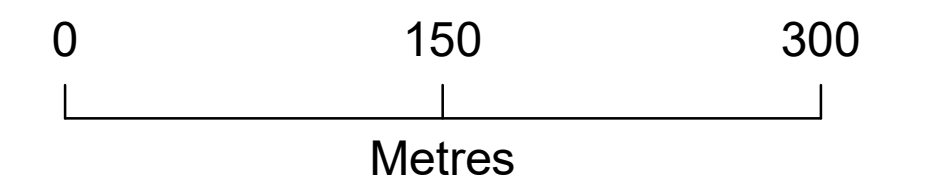
Last Modified 10/3/2023

TOWNSHIP OF NORTH HURON ZONING BY-LAW

E2

- Municipal Boundary
- Urban Boundary
- Lots and Concessions
- Property Boundary
- River / Stream
- Waterbody
- Proposed Change to Zone
- Proposed Change to Natural Environment Zone
- Zone
- Zone - NE1
- Zone - NE2
- Conservation Authority Mapping
- Floodfringe *Overlay
- Floodplain *Overlay
- Floodway *Overlay
- Conservation Authority Regulated Lands and/or Adjacent Lands (refer to Section 3.7) *Overlay

Whitechurch					Wingham				
A1	A2	A3	A4	A5	Hutton Heights				
B1	B2	B3	B4	B5					
C1	C2	C3	C4	C5					
D1	D2	D3	D4	D5					
E1	E2	E3	E4	E5					
F1	F2	F3	F4	F5					
G1	G2	G3	G4	G5	Belgrave				
H1	H2	H3	H4	H5					
I1	I2	I3	I4	I5					
J1	J2	J3	J4	J5					
K1	K2	K3	K4	K5					
L1	L2	L3	L4	L5					
M1	M2	M3	M4	M5					
N1	N2	N3	N4	N5	Blyth				
Auburn									



1:3,000

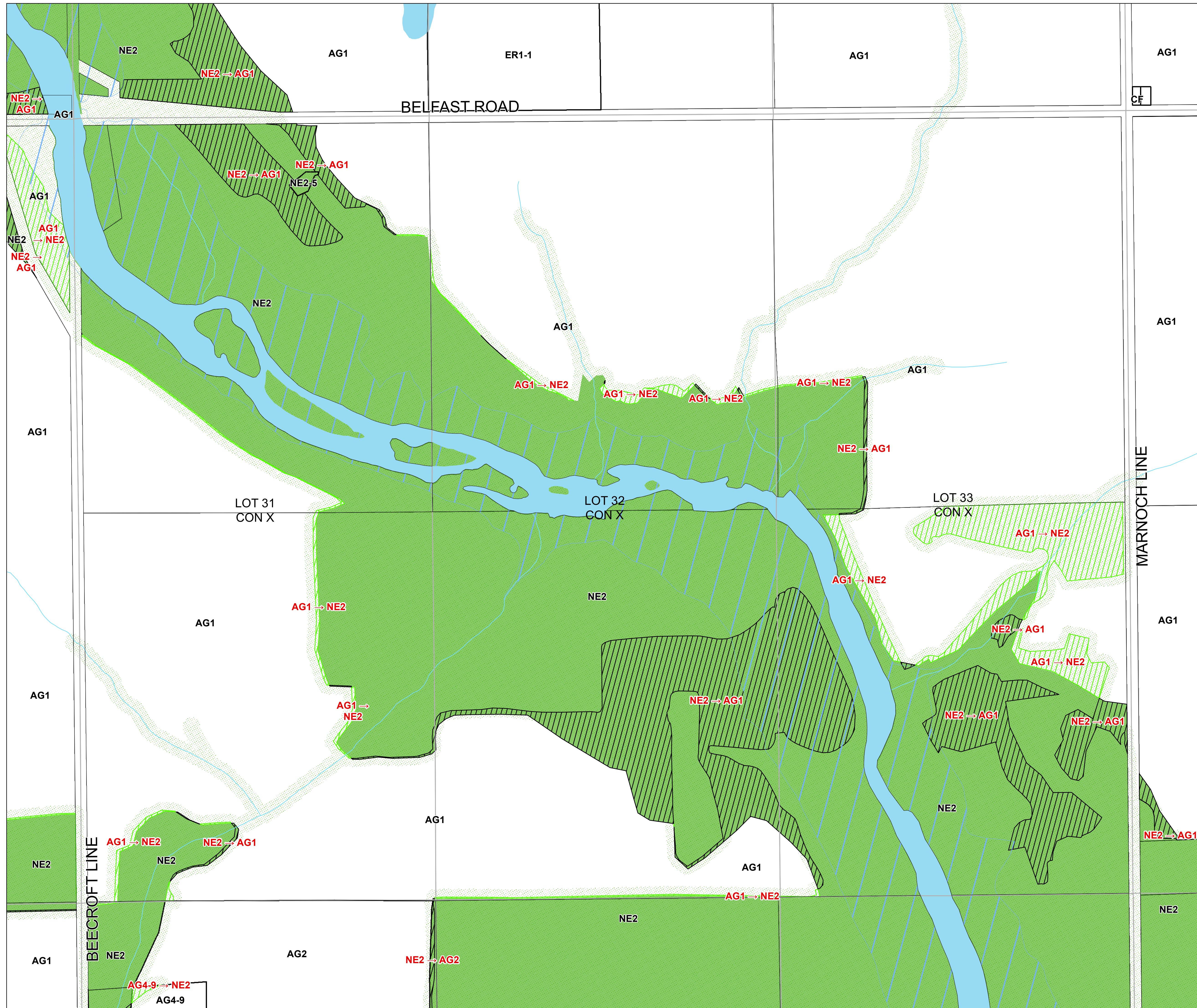
Produced by the County of Huron GIS Services with data supplied under License by Members of the Ontario Geospatial Data Exchange, MVCA, ABCA, SVCA, UTRCA and MNR&F. Orthoimagery flown in 2020. This map is illustrative only.

Do not rely on it as a precise indicator of routes, feature locations, nor as a guide to navigation.

Copyright © King's Printer 2023.



Last Modified 10/3/2023



TOWNSHIP OF NORTH HURON ZONING BY-LAW

E3

- Municipal Boundary
- Urban Boundary
- Lots and Concessions
- Property Boundary
- River / Stream
- Waterbody
- Proposed Change to Zone
- Proposed Change to Natural Environment Zone
- Zone - NE1
- Zone - NE2
- Conservation Authority Mapping
- Floodplain *Overlay
- Floodway *Overlay
- Conservation Authority Regulated Lands and/or Adjacent Lands (refer to Section 3.7) *Overlay
- Floodfringe *Overlay

Whitechurch					Wingham					
A1	A2	A3	A4	A5	A6	A7	A8	A9	A10	Hutton Heights
B1	B2	B3	B4	B5	B6	B7	B8	B9	B10	
C1	C2	C3	C4	C5	C6	C7	C8	C9	C10	
D1	D2	D3	D4	D5	D6	D7	D8	D9	D10	
E1	E2	E3	E4	E5	E6	E7	E8	E9	E10	
F1	F2	F3	F4	F5	F6	F7	F8	F9	F10	
G1	G2	G3	G4	G5	G6	G7	G8	G9	G10	Belgrave
H1	H2	H3	H4	H5	H6	H7	H8	H9	H10	
I1	I2	I3	I4	I5	I6	I7	I8	I9	I10	
J1	J2	J3	J4	J5	J6	J7	J8	J9	J10	
K1	K2	K3	K4	K5	K6	K7	K8	K9	K10	
L1	L2	L3	L4	L5	L6	L7	L8	L9	L10	
M1	M2	M3	M4	M5	M6	M7	M8	M9	M10	
N1	N2	N3	N4	N5	N6	N7	N8	N9	N10	Auburn
										Blyth



1:3,000

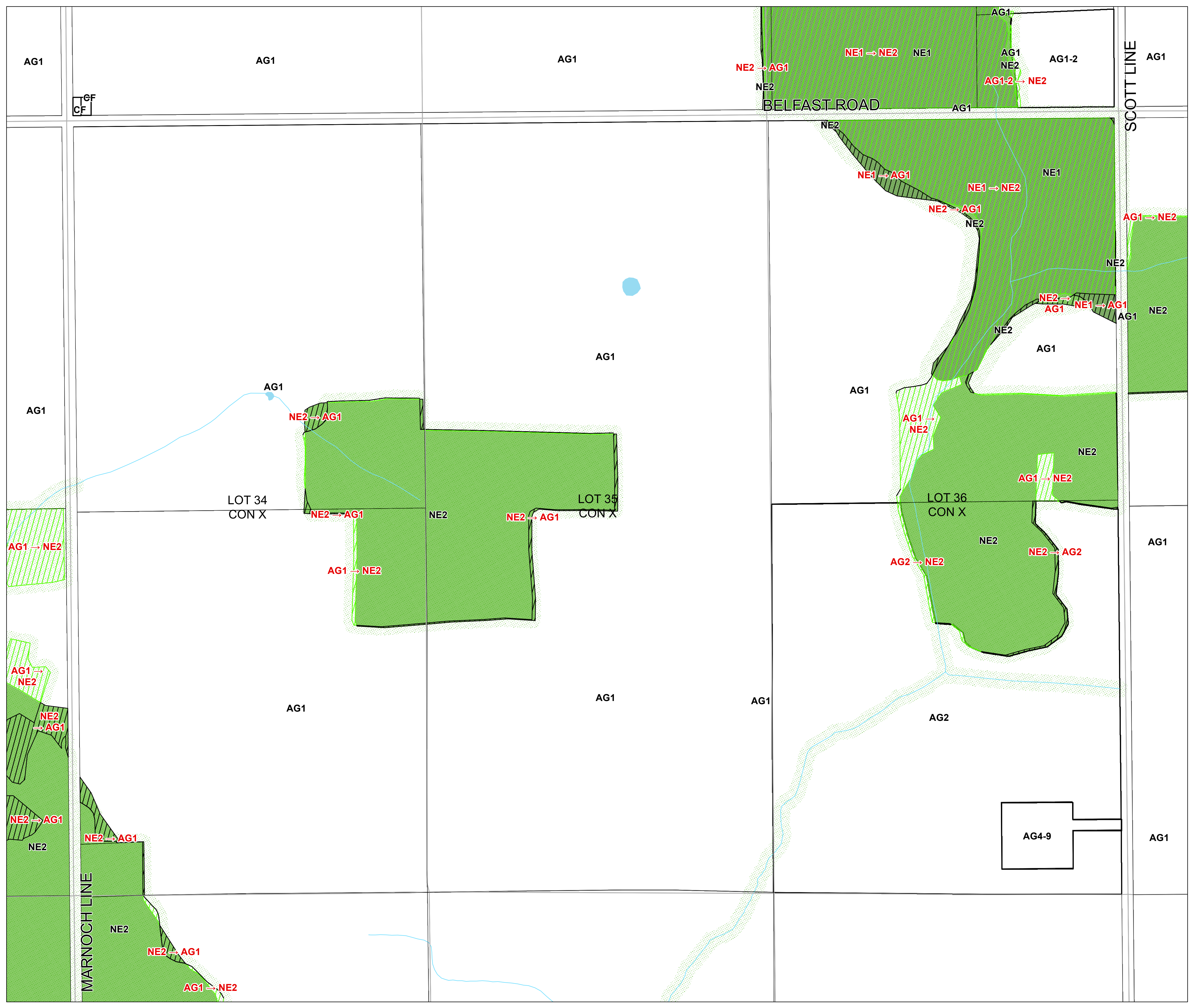
Produced by the County of Huron GIS Services with data supplied under License by Members of the Ontario Geospatial Data Exchange, MVCA, ABCA, SVCA, UTRCA and MNR&F. Orthoimagery flown in 2020. This map is illustrative only.

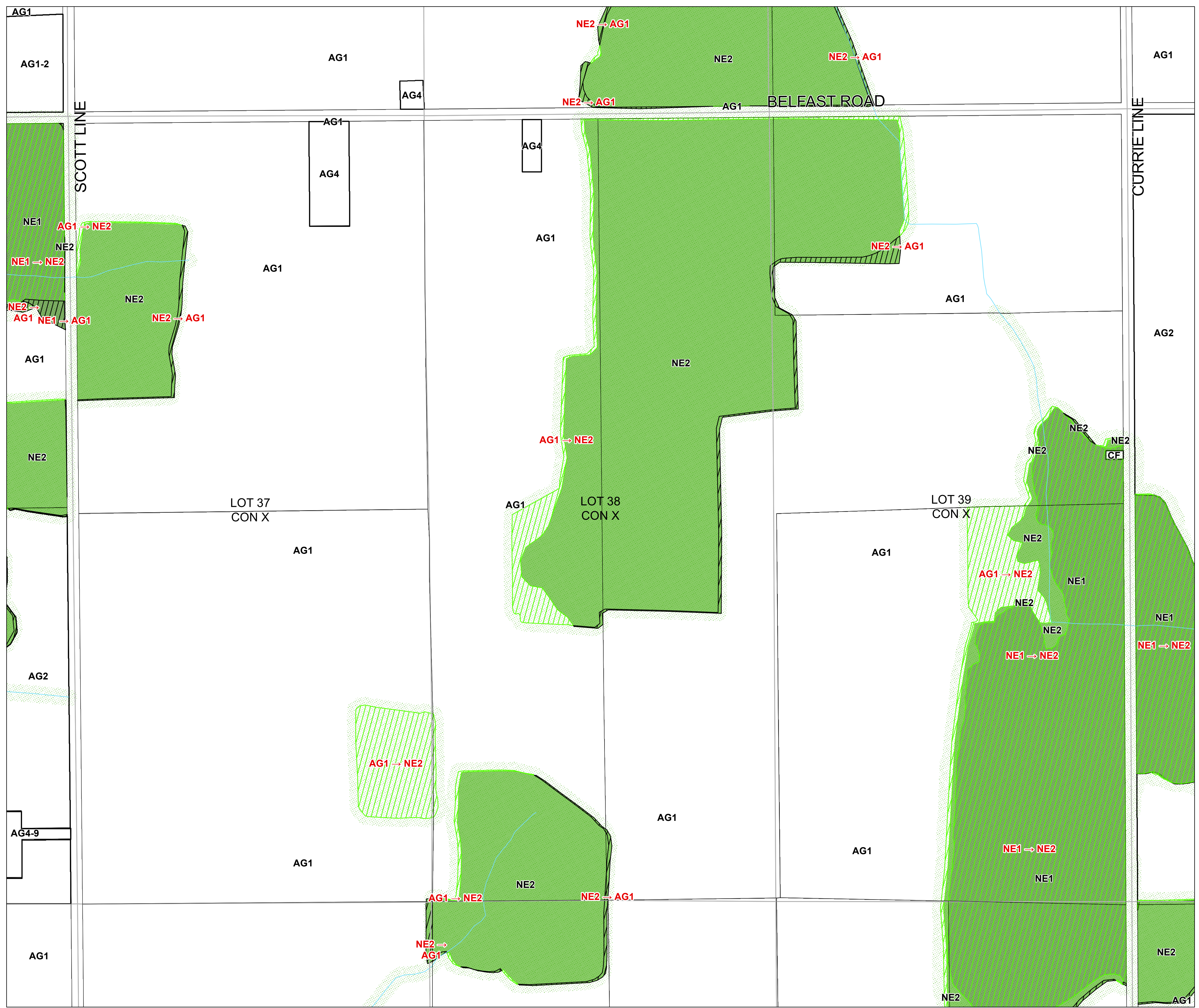
Do not rely on it as a precise indicator of routes, feature locations, nor as a guide to navigation.

Copyright © King's Printer 2023.



Last Modified 10/3/2023

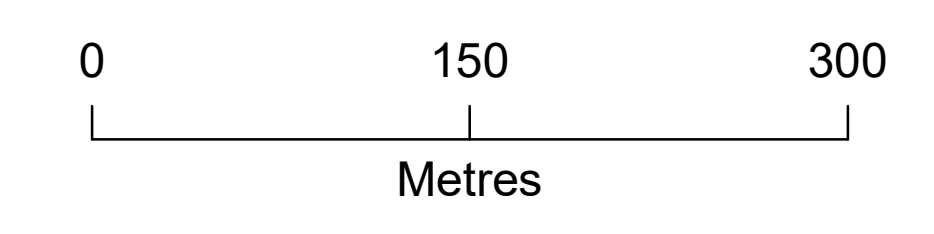
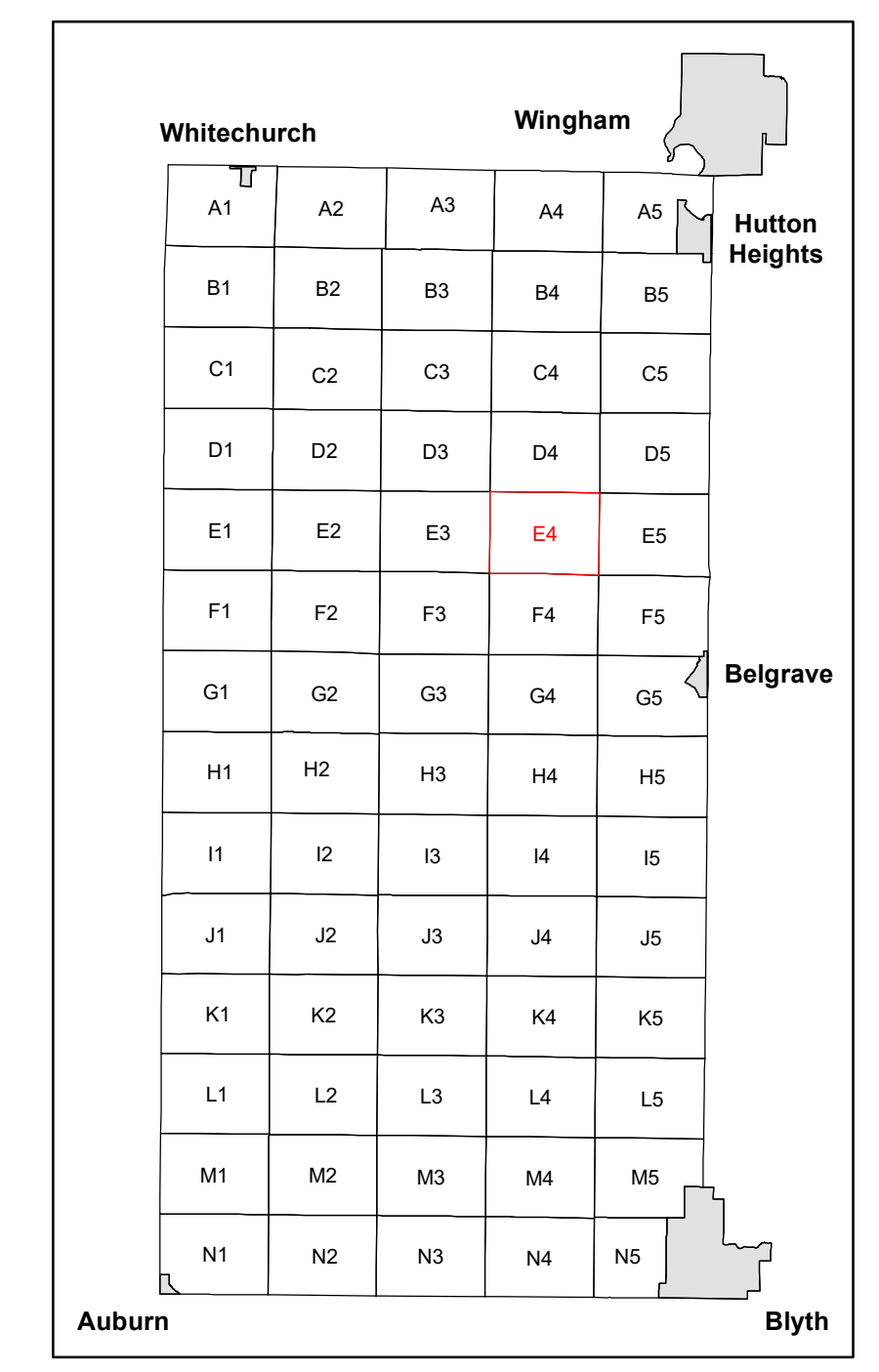




TOWNSHIP OF NORTH HURON ZONING BY-LAW

E4

- Municipal Boundary
- Urban Boundary
- Lots and Concessions
- Property Boundary
- River / Stream
- Waterbody
- Proposed Change to Zone
- Proposed Change to Natural Environment Zone
- Zone
- Zone - NE1
- Zone - NE2
- Conservation Authority Mapping
- Floodplain *Overlay
- Floodway *Overlay
- Conservation Authority Regulated Lands and/or Adjacent Lands (refer to Section 3.7) *Overlay



1:3,000

Produced by the County of Huron GIS Services with data supplied under License by Members of the Ontario Geospatial Data Exchange, MVCA, ABCA, SVCA, UTRCA and MNR&F. Orthoimagery flown in 2020. This map is illustrative only.

Do not rely on it as a precise indicator of routes, feature locations, nor as a guide to navigation.

Copyright © King's Printer 2023.



Last Modified 10/3/2023

TOWNSHIP OF NORTH HURON ZONING BY-LAW

E5

- Municipal Boundary
- Urban Boundary
- Lots and Concessions
- Property Boundary
- River / Stream
- Waterbody
- Proposed Change to Zone
- Proposed Change to Natural Environment Zone
- Zone - NE1
- Zone - NE2
- Conservation Authority Mapping
- Floodplain *Overlay
- Floodway *Overlay
- Conservation Authority Regulated Lands and/or Adjacent Lands (refer to Section 3.7) *Overlay
- Floodfringe *Overlay

Whitechurch					Wingham					
A1	A2	A3	A4	A5						Hutton Heights
B1	B2	B3	B4	B5						
C1	C2	C3	C4	C5						
D1	D2	D3	D4	D5						
E1	E2	E3	E4	E5						
F1	F2	F3	F4	F5						
G1	G2	G3	G4	G5						Belgrave
H1	H2	H3	H4	H5						
I1	I2	I3	I4	I5						
J1	J2	J3	J4	J5						
K1	K2	K3	K4	K5						
L1	L2	L3	L4	L5						
M1	M2	M3	M4	M5						
N1	N2	N3	N4	N5						Blyth



1:3,000

Produced by the County of Huron GIS Services with data supplied under License by Members of the Ontario Geospatial Data Exchange, MVCA, ABCA, SVCA, UTRCA and MNR&F. Orthoimagery flown in 2020. This map is illustrative only.

Do not rely on it as a precise indicator of routes, feature locations, nor as a guide to navigation.

Copyright © King's Printer 2023.



Last Modified 10/3/2023



TOWNSHIP OF NORTH HURON ZONING BY-LAW

F1

- Municipal Boundary
- Urban Boundary
- Lots and Concessions
- Property Boundary
- River / Stream
- Waterbody
- Proposed Change to Zone
- Proposed Change to Natural Environment Zone
- Zone - NE1
- Zone - NE2
- Conservation Authority Mapping
- Floodfringe *Overlay
- Floodplain *Overlay
- Floodway *Overlay
- Conservation Authority Regulated Lands and/or Adjacent Lands (refer to Section 3.7) *Overlay

Whitechurch					Wingham					
A1	A2	A3	A4	A5	H1	H2	H3	H4	H5	Hutton Heights
B1	B2	B3	B4	B5						
C1	C2	C3	C4	C5						
D1	D2	D3	D4	D5						
E1	E2	E3	E4	E5						
F1	F2	F3	F4	F5						Belgrave
G1	G2	G3	G4	G5						
H1	H2	H3	H4	H5						
I1	I2	I3	I4	I5						
J1	J2	J3	J4	J5						
K1	K2	K3	K4	K5						
L1	L2	L3	L4	L5						
M1	M2	M3	M4	M5						
N1	N2	N3	N4	N5						Blvth
Auburn					Blvth					



1:3,000

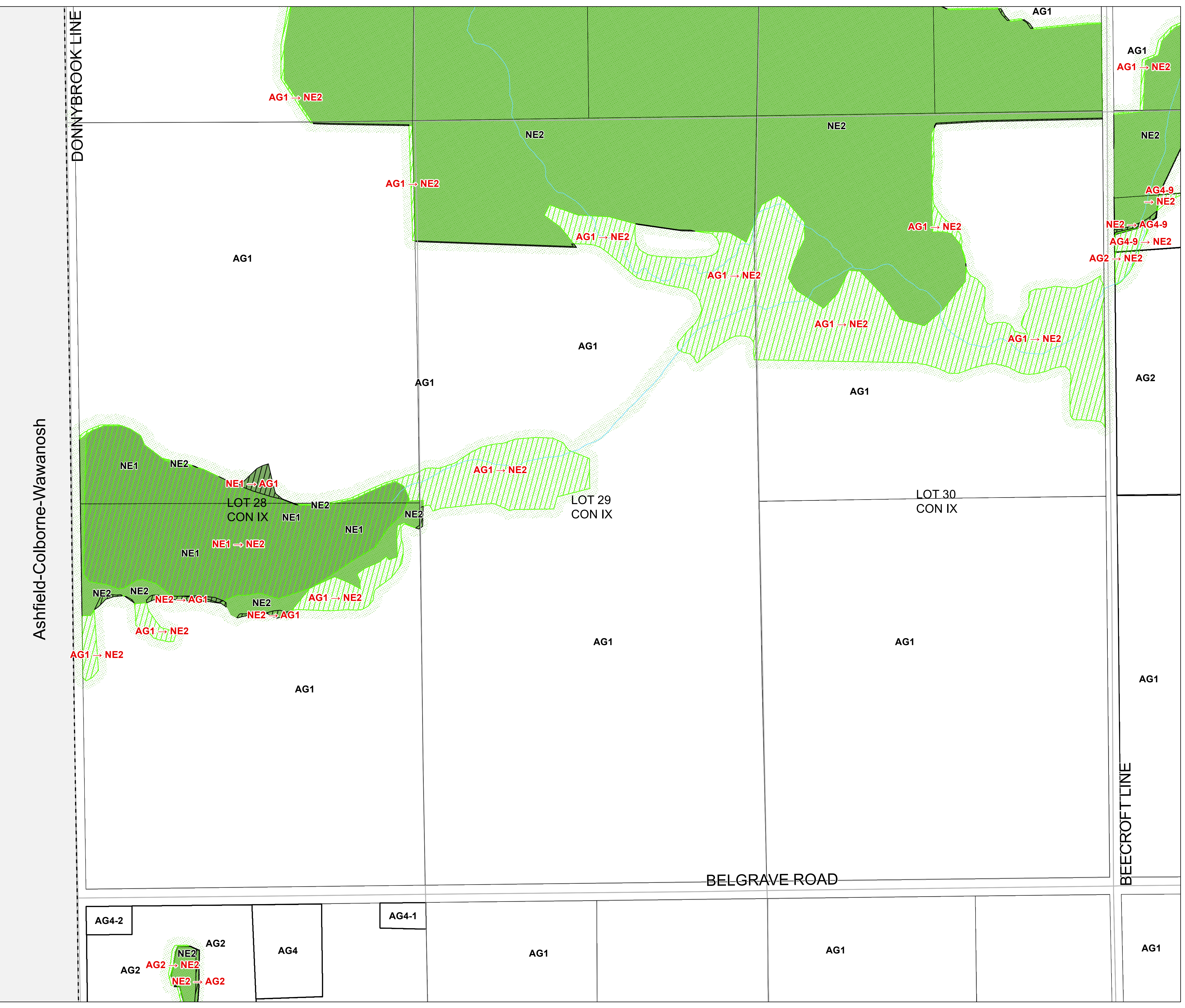
Produced by the County of Huron GIS Services with data supplied under License by Members of the Ontario Geospatial Data Exchange, MVCA, ABCA, SVCA, UTRCA and MNR&F. Orthoimagery flown in 2020. This map is illustrative only.

Do not rely on it as a precise indicator of routes, feature locations, nor as a guide to navigation.

Copyright © King's Printer 2023.



Last Modified 10/3/2023



Ashfield-Colborne-Wawanosh

DONNYBROOK LINE

BEECROFT LINE

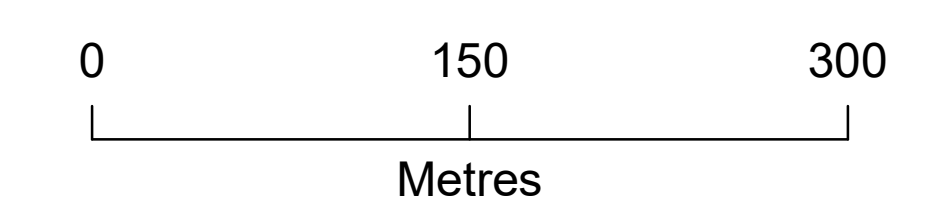
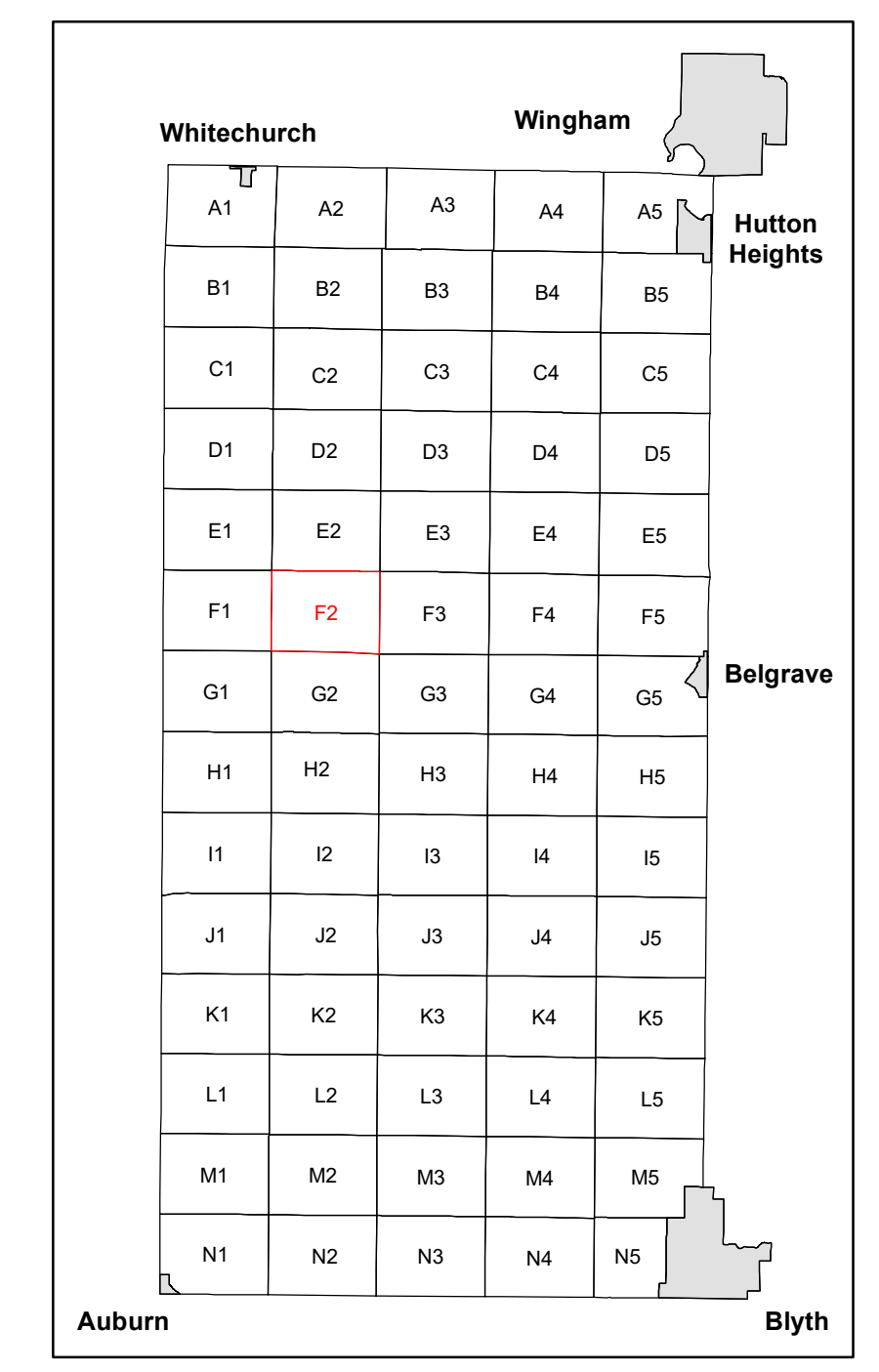
BELGRAVE ROAD



TOWNSHIP OF NORTH HURON ZONING BY-LAW

F2

- Municipal Boundary
- Urban Boundary
- Lots and Concessions
- Property Boundary
- River / Stream
- Waterbody
- Proposed Change to Zone
- Proposed Change to Natural Environment Zone
- Zone - NE1
- Zone - NE2
- Conservation Authority Mapping
- Floodplain *Overlay
- Floodway *Overlay
- Conservation Authority Regulated Lands and/or Adjacent Lands (refer to Section 3.7) *Overlay



1:3,000

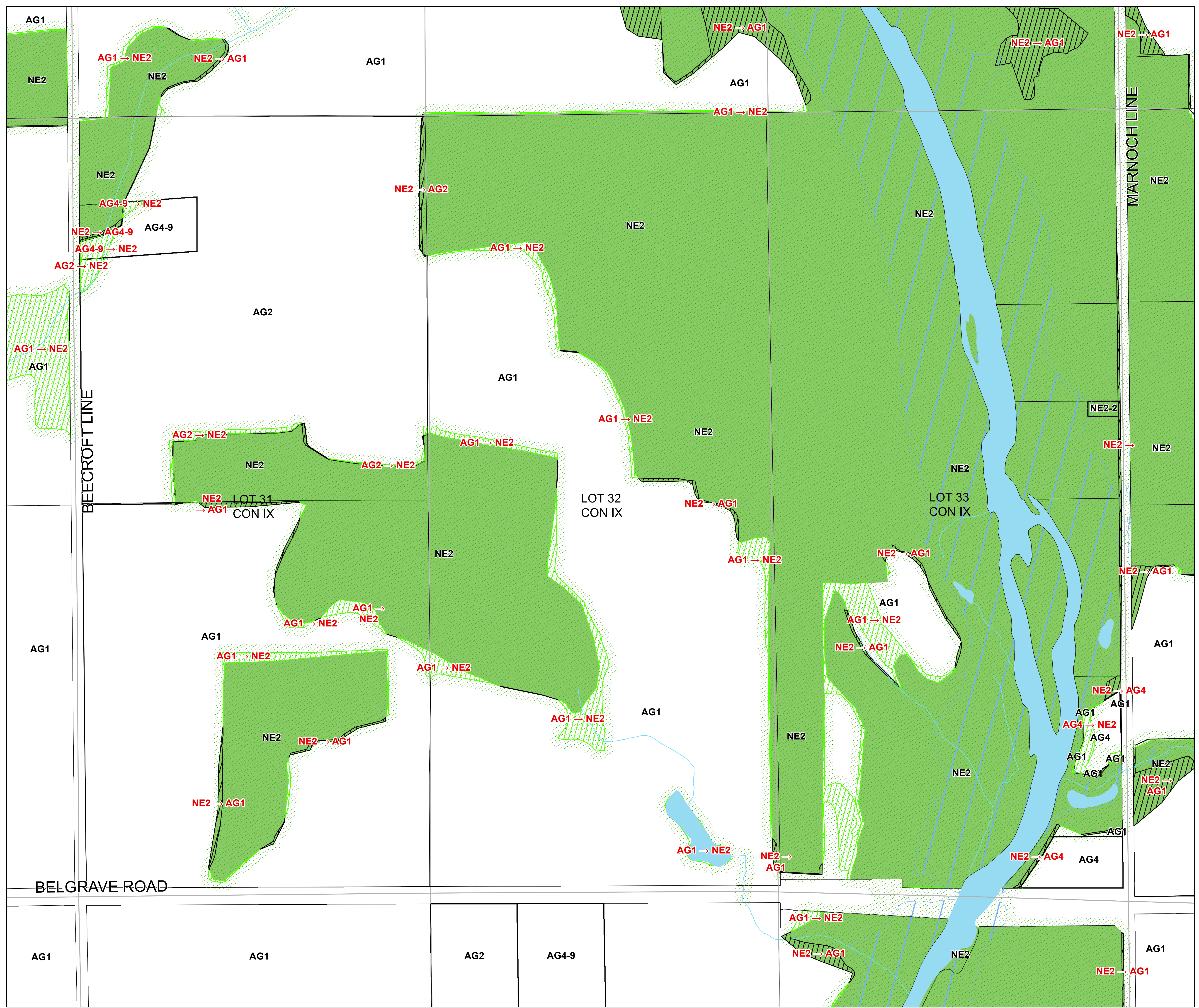
Produced by the County of Huron GIS Services with data supplied under License by Members of the Ontario Geospatial Data Exchange, MVCA, ABCA, SVCA, UTRCA and MNR&F. Orthoimagery flown in 2020. This map is illustrative only.

Do not rely on it as a precise indicator of routes, feature locations, nor as a guide to navigation.

Copyright © King's Printer 2023.



Last Modified 10/3/2023

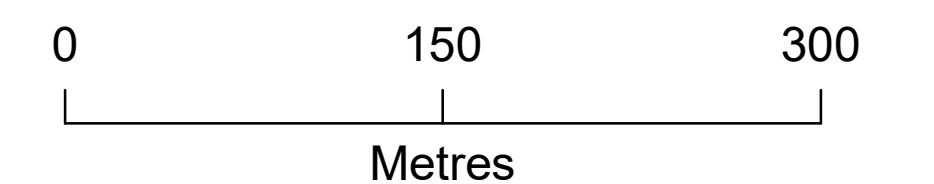


TOWNSHIP OF NORTH HURON ZONING BY-LAW

F3

- Municipal Boundary
- Urban Boundary
- Lots and Concessions
- Property Boundary
- River / Stream
- Waterbody
- Proposed Change to Zone
- Proposed Change to Natural Environment Zone
- Zone - NE1
- Zone - NE2
- Conservation Authority Mapping
- Floodplain *Overlay
- Floodway *Overlay
- Conservation Authority Regulated Lands and/or Adjacent Lands (refer to Section 3.7) *Overlay
- Floodfringe *Overlay

Whitechurch					Wingham				
A1	A2	A3	A4	A5	Hutton Heights				
B1	B2	B3	B4	B5					
C1	C2	C3	C4	C5					
D1	D2	D3	D4	D5					
E1	E2	E3	E4	E5					
F1	F2	F3	F4	F5					
G1	G2	G3	G4	G5	Belgrave				
H1	H2	H3	H4	H5					
I1	I2	I3	I4	I5					
J1	J2	J3	J4	J5					
K1	K2	K3	K4	K5					
L1	L2	L3	L4	L5					
M1	M2	M3	M4	M5					
N1	N2	N3	N4	N5	Blyth				
Auburn									



1:3,000

Produced by the County of Huron GIS Services with data supplied under License by Members of the Ontario Geospatial Data Exchange, MVCA, ABCA, SVCA, UTRCA and MNR&F. Orthoimagery flown in 2020. This map is illustrative only.

Do not rely on it as a precise indicator of routes, feature locations, nor as a guide to navigation.

Copyright © King's Printer 2023.



Last Modified 10/3/2023



TOWNSHIP OF NORTH HURON ZONING BY-LAW

F4

- Municipal Boundary
- Urban Boundary
- Lots and Concessions
- Property Boundary
- River / Stream
- Waterbody
- Proposed Change to Zone
- Proposed Change to Natural Environment Zone
- Zone
- Zone - NE1
- Zone - NE2
- Conservation Authority Mapping
- Floodfringe *Overlay
- Floodplain *Overlay
- Floodway *Overlay
- Conservation Authority Regulated Lands and/or Adjacent Lands (refer to Section 3.7) *Overlay

Whitechurch					Wingham					
A1	A2	A3	A4	A5						Hutton Heights
B1	B2	B3	B4	B5						
C1	C2	C3	C4	C5						
D1	D2	D3	D4	D5						
E1	E2	E3	E4	E5						
F1	F2	F3	F4	F5						Belgrave
G1	G2	G3	G4	G5						
H1	H2	H3	H4	H5						
I1	I2	I3	I4	I5						
J1	J2	J3	J4	J5						
K1	K2	K3	K4	K5						
L1	L2	L3	L4	L5						
M1	M2	M3	M4	M5						
N1	N2	N3	N4	N5						Blyth
Auburn										



1:3,000

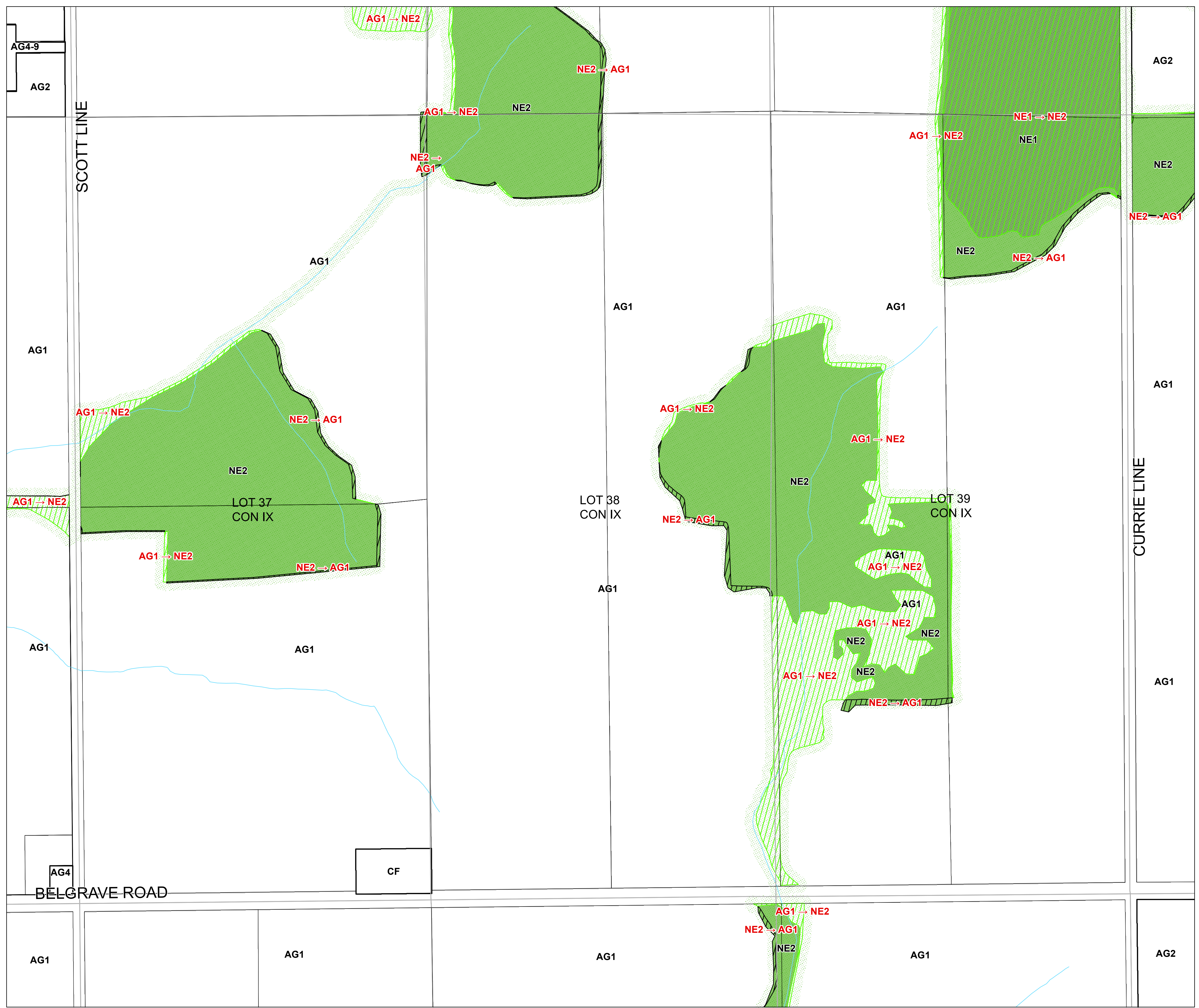
Produced by the County of Huron GIS Services with data supplied under License by Members of the Ontario Geospatial Data Exchange, MVCA, ABCA, SVCA, UTRCA and MNR&F. Orthoimagery flown in 2020. This map is illustrative only.

Do not rely on it as a precise indicator of routes, feature locations, nor as a guide to navigation.

Copyright © King's Printer 2023.



Last Modified 10/3/2023



TOWNSHIP OF NORTH HURON ZONING BY-LAW

F5

- Municipal Boundary
- Urban Boundary
- Lots and Concessions
- Property Boundary
- River / Stream
- Waterbody
- Proposed Change to Zone
- Proposed Change to Natural Environment Zone
- Zone - NE1
- Zone - NE2
- Conservation Authority Mapping
- Floodplain *Overlay
- Floodway *Overlay
- Conservation Authority Regulated Lands and/or Adjacent Lands (refer to Section 3.7) *Overlay

Whitechurch					Wingham					
A1	A2	A3	A4	A5						Hutton Heights
B1	B2	B3	B4	B5						
C1	C2	C3	C4	C5						
D1	D2	D3	D4	D5						
E1	E2	E3	E4	E5						
F1	F2	F3	F4	F5						Belgrave
G1	G2	G3	G4	G5						
H1	H2	H3	H4	H5						
I1	I2	I3	I4	I5						
J1	J2	J3	J4	J5						
K1	K2	K3	K4	K5						
L1	L2	L3	L4	L5						
M1	M2	M3	M4	M5						
N1	N2	N3	N4	N5						Blyth
Auburn										



1:3,000

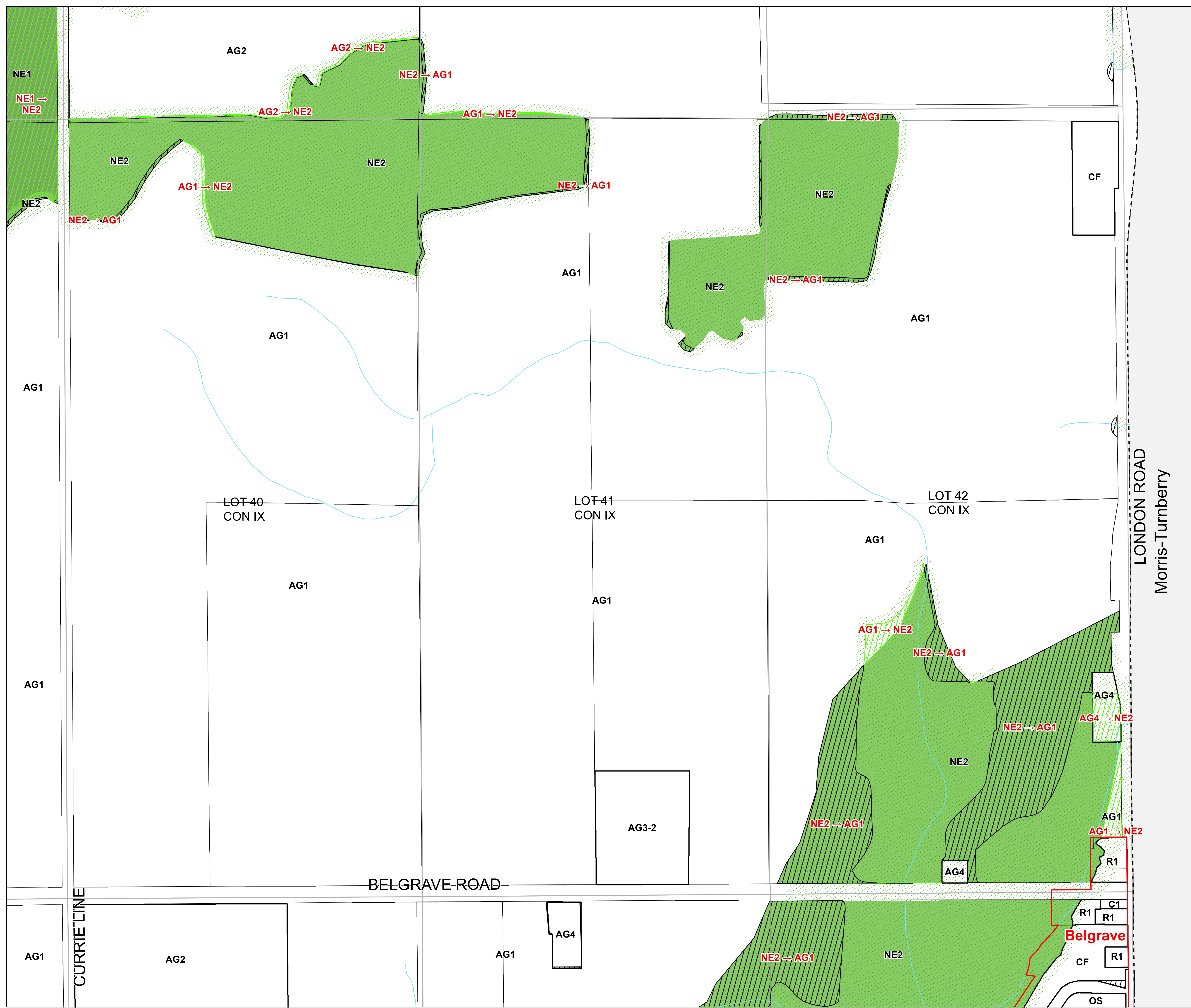
Produced by the County of Huron GIS Services with data supplied under License by Members of the Ontario Geospatial Data Exchange, MVCA, ABCA, SVCA, UTRCA and MNR&F. Orthoimagery flown in 2020. This map is illustrative only.

Do not rely on it as a precise indicator of routes, feature locations, nor as a guide to navigation.

Copyright © King's Printer 2023.



Last Modified 10/3/2023

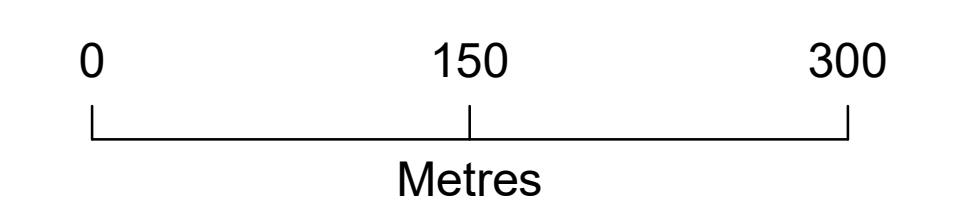
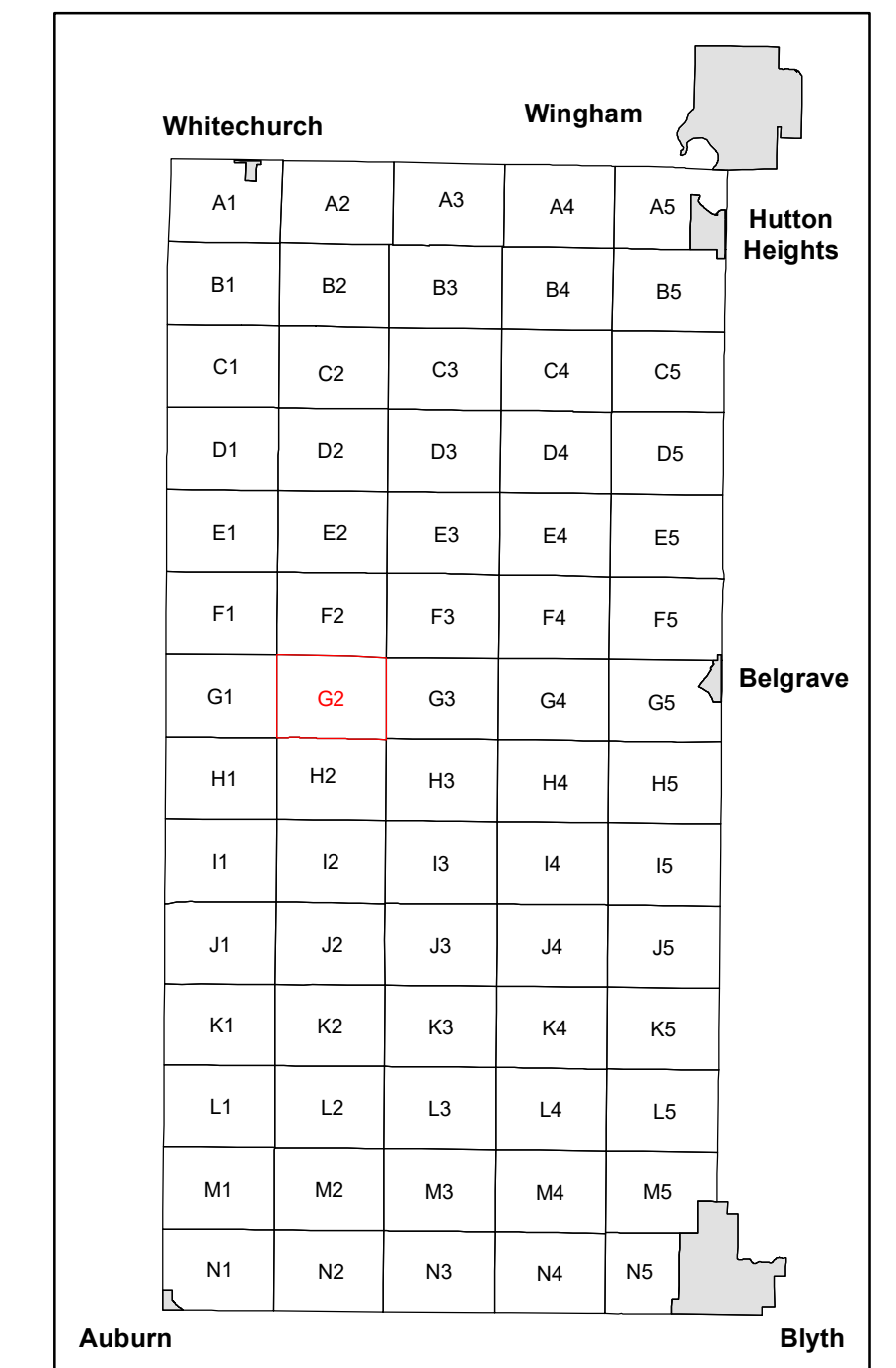




TOWNSHIP OF NORTH HURON ZONING BY-LAW

G2

- Municipal Boundary
- Urban Boundary
- Lots and Concessions
- Property Boundary
- River / Stream
- Waterbody
- Proposed Change to Zone
- Proposed Change to Natural Environment Zone
- Zone - NE1
- Zone - NE2
- Conservation Authority Mapping
- Floodplain *Overlay
- Floodway *Overlay
- Conservation Authority Regulated Lands and/or Adjacent Lands (refer to Section 3.7) *Overlay



1:3,000

Produced by the County of Huron GIS Services with data supplied under License by Members of the Ontario Geospatial Data Exchange, MVCA, ABCA, SVCA, UTRCA and MNR&F. Orthoimagery flown in 2020. This map is illustrative only.

Do not rely on it as a precise indicator of routes, feature locations, nor as a guide to navigation.

Copyright © King's Printer 2023.



Last Modified 10/3/2023

TOWNSHIP OF NORTH HURON ZONING BY-LAW

G3

- Municipal Boundary
- Urban Boundary
- Lots and Concessions
- Property Boundary
- River / Stream
- Waterbody
- Proposed Change to Zone
- Proposed Change to Natural Environment Zone
- Zone - NE1
- Zone - NE2
- Conservation Authority Mapping
- Floodfringe *Overlay
- Floodplain *Overlay
- Floodway *Overlay
- Conservation Authority Regulated Lands and/or Adjacent Lands (refer to Section 3.7) *Overlay

Whitechurch					Wingham					
A1	A2	A3	A4	A5						Hutton Heights
B1	B2	B3	B4	B5						
C1	C2	C3	C4	C5						
D1	D2	D3	D4	D5						
E1	E2	E3	E4	E5						
F1	F2	F3	F4	F5						
G1	G2	G3	G4	G5						Belgrave
H1	H2	H3	H4	H5						
I1	I2	I3	I4	I5						
J1	J2	J3	J4	J5						
K1	K2	K3	K4	K5						
L1	L2	L3	L4	L5						
M1	M2	M3	M4	M5						
N1	N2	N3	N4	N5						Blyth
Auburn										



1:3,000

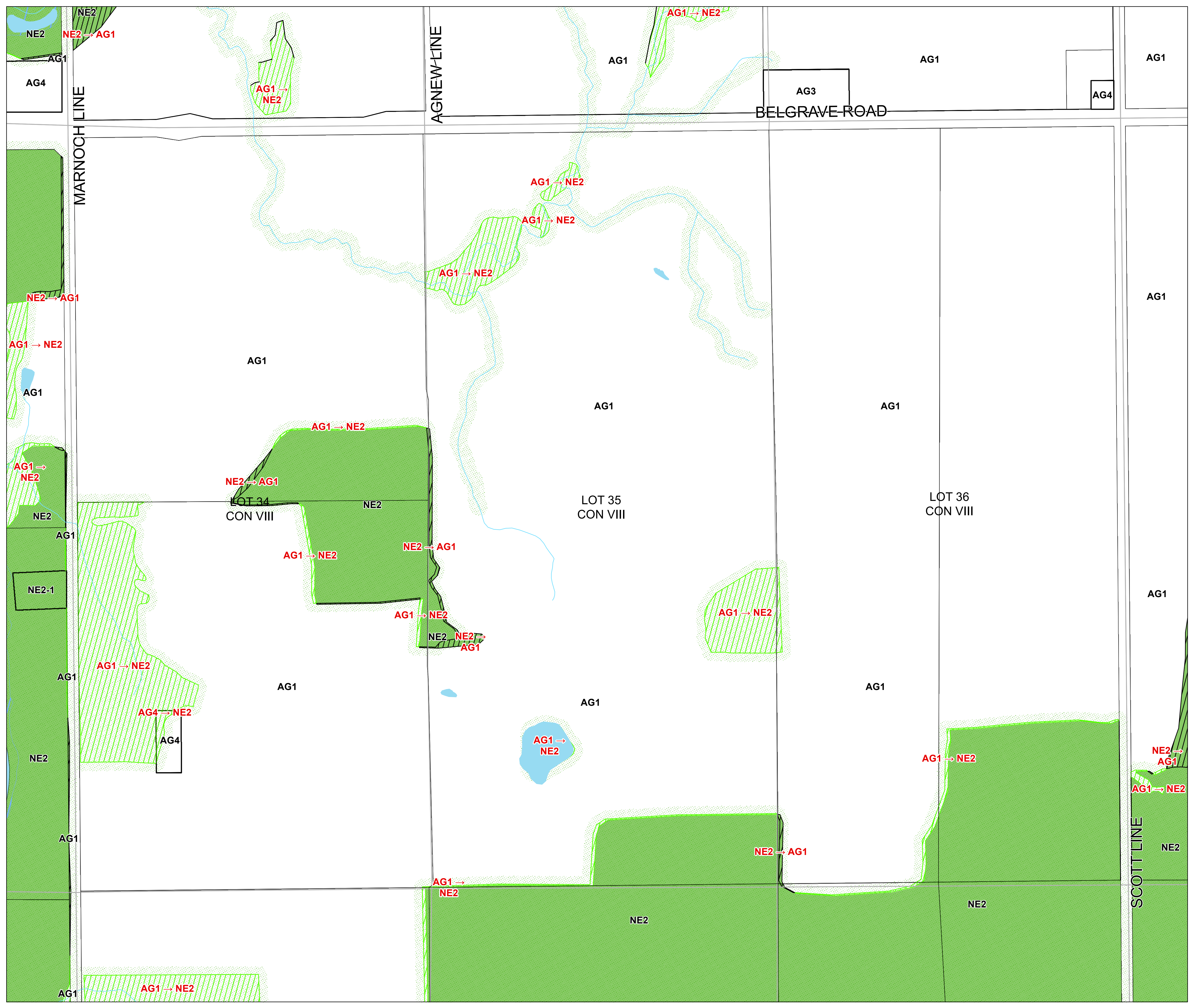
Produced by the County of Huron GIS Services with data supplied under License by Members of the Ontario Geospatial Data Exchange, MVCA, ABCA, SVCA, UTRCA and MNR&F. Orthoimagery flown in 2020. This map is illustrative only.

Do not rely on it as a precise indicator of routes, feature locations, nor as a guide to navigation.

Copyright © King's Printer 2023.



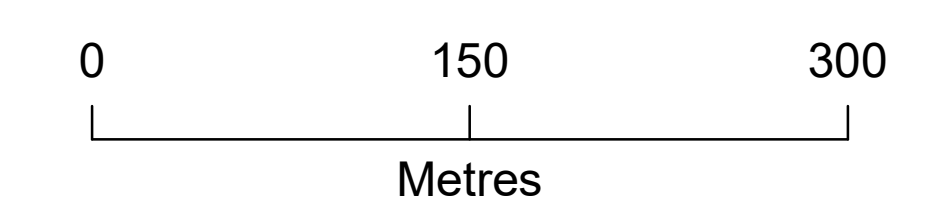
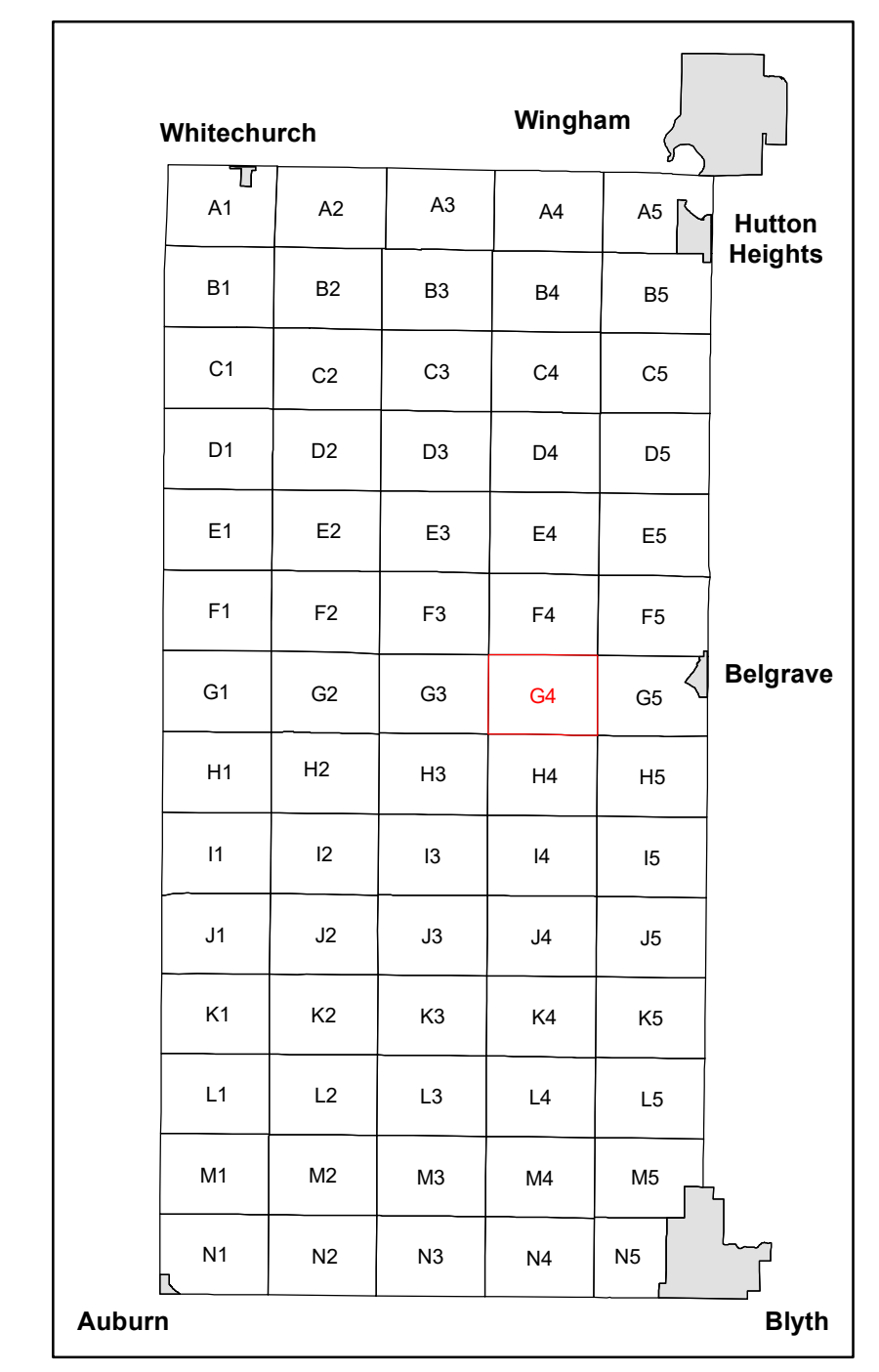
Last Modified 10/3/2023



TOWNSHIP OF NORTH HURON ZONING BY-LAW

G4

- Municipal Boundary
- Urban Boundary
- Lots and Concessions
- Property Boundary
- River / Stream
- Waterbody
- Proposed Change to Zone
- Proposed Change to Natural Environment Zone
- Zone
- Zone - NE1
- Zone - NE2
- Conservation Authority Mapping
- Floodfringe *Overlay
- Floodplain *Overlay
- Floodway *Overlay
- Conservation Authority Regulated Lands and/or Adjacent Lands (refer to Section 3.7) *Overlay



1:3,000

Produced by the County of Huron GIS Services with data supplied under License by Members of the Ontario Geospatial Data Exchange, MVCA, ABCA, SVCA, UTRCA and MNR&F. Orthoimagery flown in 2020. This map is illustrative only.

Do not rely on it as a precise indicator of routes, feature locations, nor as a guide to navigation.

Copyright © King's Printer 2023.



Last Modified 10/3/2023

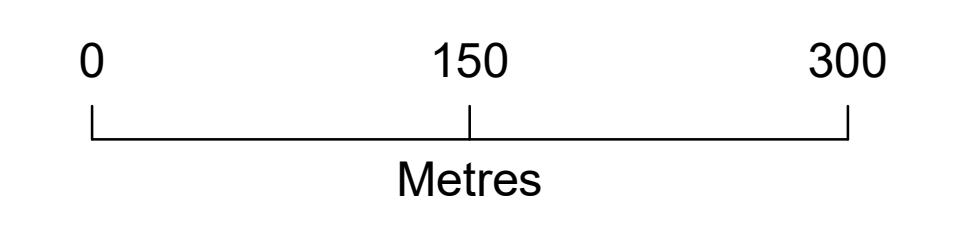
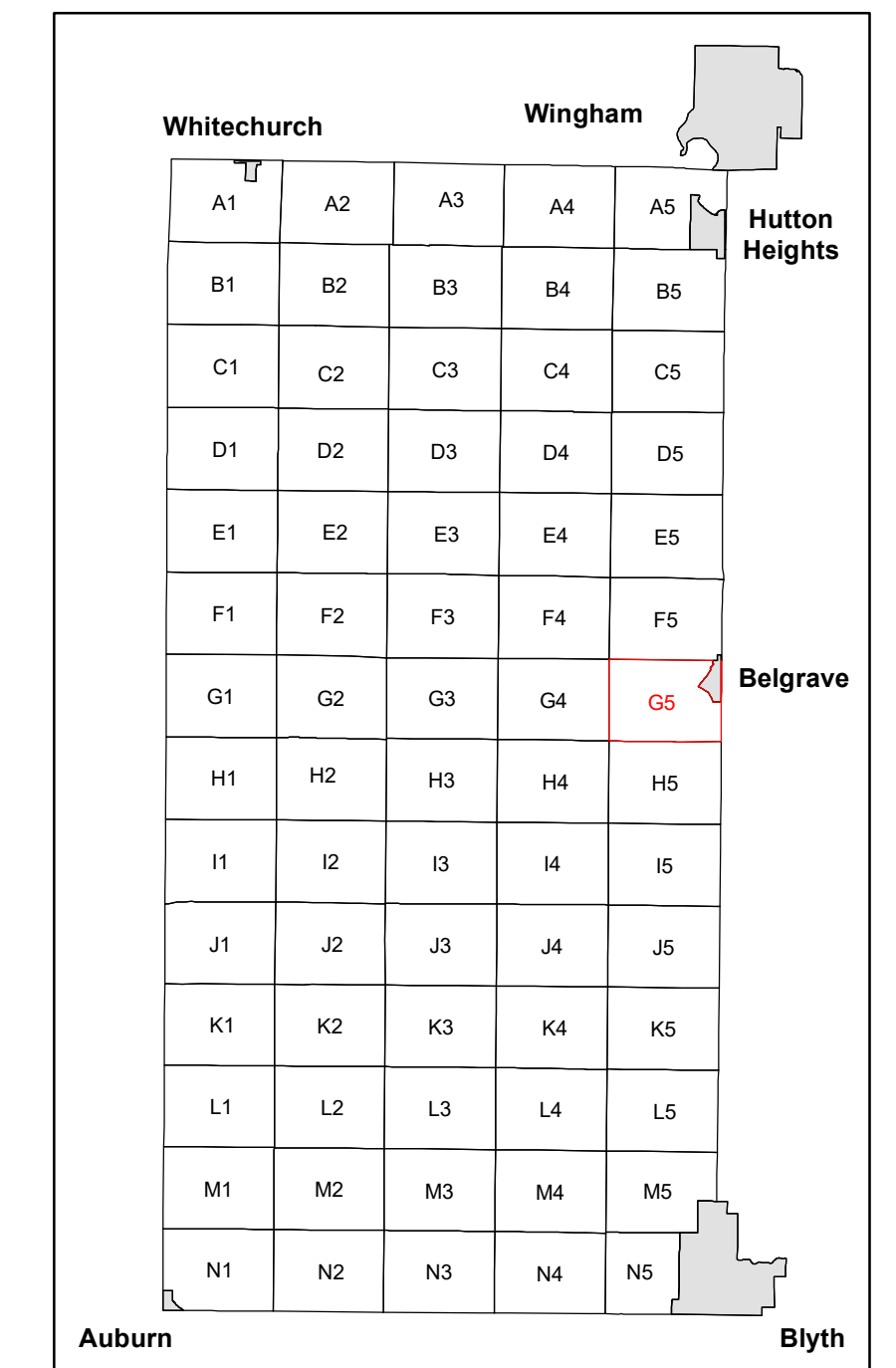




TOWNSHIP OF NORTH HURON ZONING BY-LAW

G5

- Municipal Boundary
- Urban Boundary
- Lots and Concessions
- Property Boundary
- River / Stream
- Waterbody
- Proposed Change to Zone
- Proposed Change to Natural Environment Zone
- Zone - NE1
- Zone - NE2
- Conservation Authority Mapping
- Floodplain *Overlay
- Floodway *Overlay
- Conservation Authority Regulated Lands and/or Adjacent Lands (refer to Section 3.7) *Overlay



1:3,000

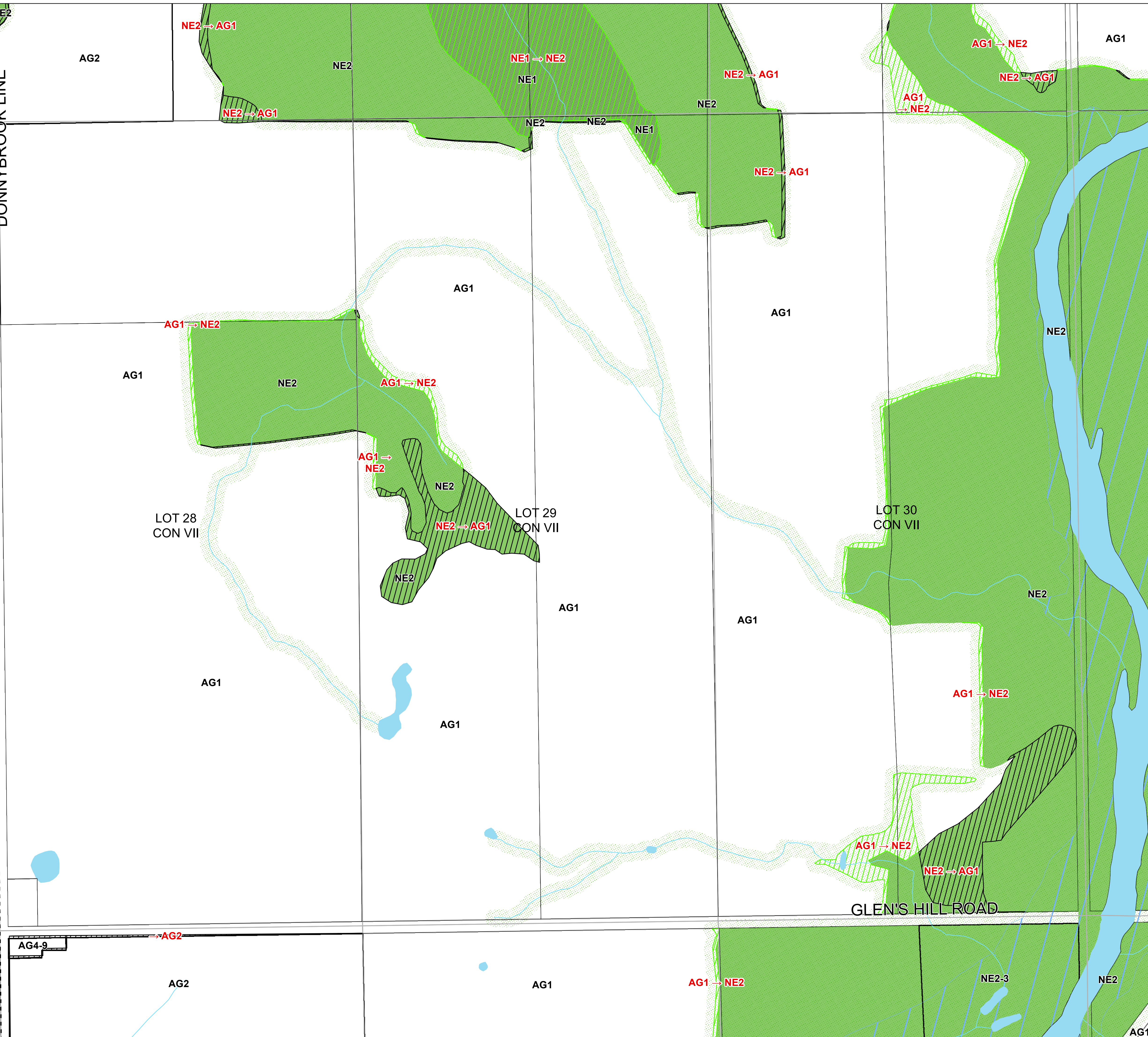
Produced by the County of Huron GIS Services with data supplied under License by Members of the Ontario Geospatial Data Exchange, MVCA, ABCA, SVCA, UTRCA and MNR&F. Orthoimagery flown in 2020. This map is illustrative only.

Do not rely on it as a precise indicator of routes, feature locations, nor as a guide to navigation.

Copyright © King's Printer 2023.



Last Modified 10/3/2023

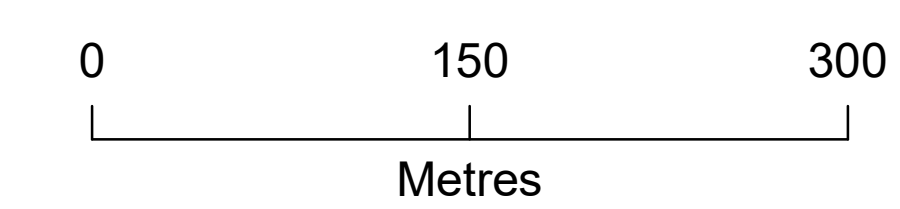


TOWNSHIP OF NORTH HURON ZONING BY-LAW

H1

- Municipal Boundary
- Urban Boundary
- Lots and Concessions
- Property Boundary
- River / Stream
- Waterbody
- Proposed Change to Zone
- Proposed Change to Natural Environment Zone
- Zone
- Zone - NE1
- Zone - NE2
- Conservation Authority Mapping
- Floodplain *Overlay
- Floodway *Overlay
- Conservation Authority Regulated Lands and/or Adjacent Lands (refer to Section 3.7) *Overlay

Whitechurch					Wingham					
A1	A2	A3	A4	A5	H1	H2	H3	H4	H5	Hutton Heights
B1	B2	B3	B4	B5						
C1	C2	C3	C4	C5						
D1	D2	D3	D4	D5						
E1	E2	E3	E4	E5						
F1	F2	F3	F4	F5						
G1	G2	G3	G4	G5						Belgrave
H1	H2	H3	H4	H5						
I1	I2	I3	I4	I5						
J1	J2	J3	J4	J5						
K1	K2	K3	K4	K5						
L1	L2	L3	L4	L5						
M1	M2	M3	M4	M5						
N1	N2	N3	N4	N5						Auburn
										Blyth



1:3,000

Produced by the County of Huron GIS Services with data supplied under License by Members of the Ontario Geospatial Data Exchange, MVCA, ABCA, SVCA, UTRCA and MNR&F. Orthoimagery flown in 2020. This map is illustrative only.

Do not rely on it as a precise indicator of routes, feature locations, nor as a guide to navigation.

Copyright © King's Printer 2023.

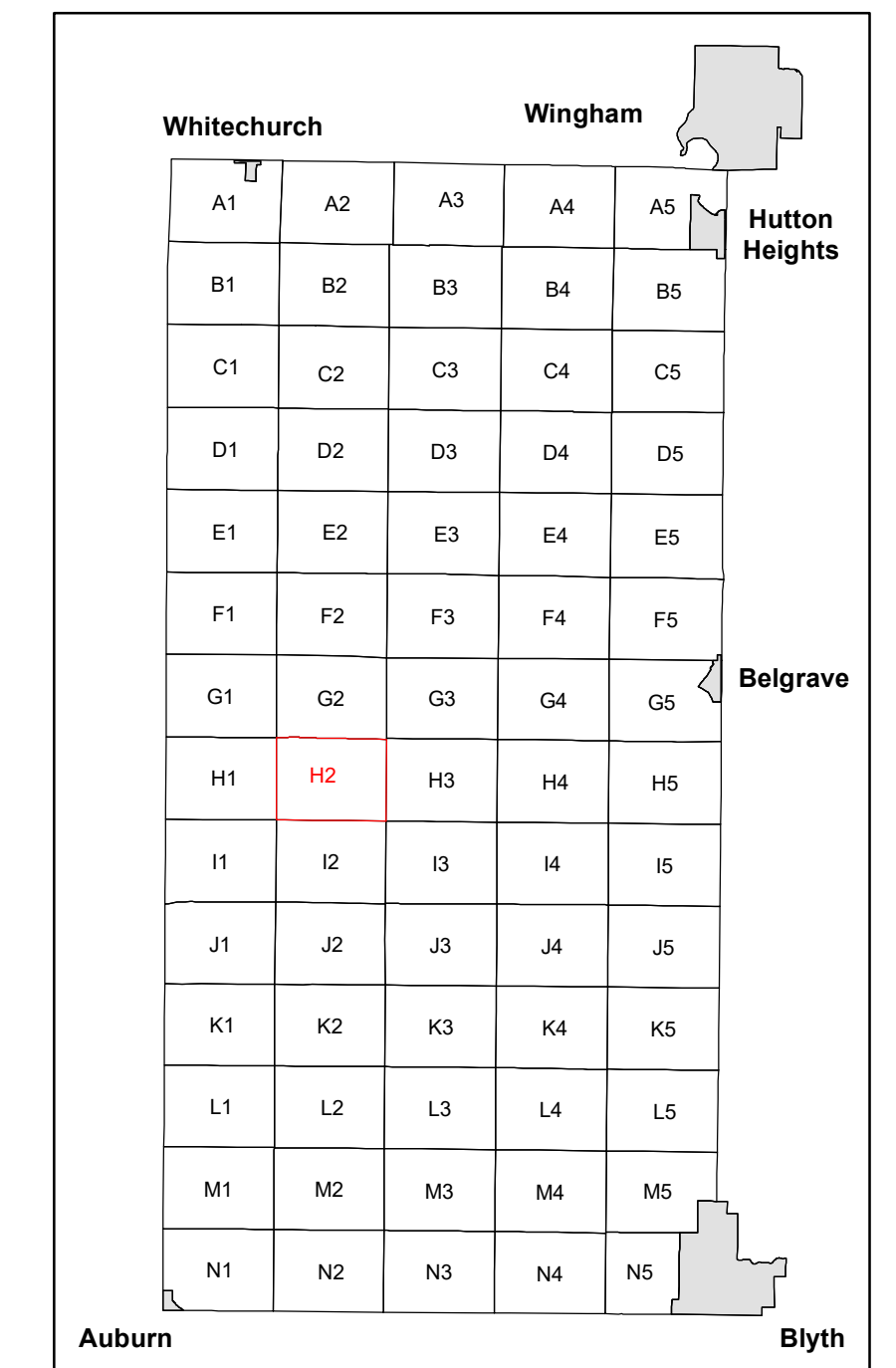


Last Modified 10/3/2023

TOWNSHIP OF NORTH HURON ZONING BY-LAW

H2

- Municipal Boundary
- Urban Boundary
- Lots and Concessions
- Property Boundary
- River / Stream
- Waterbody
- Proposed Change to Zone
- Proposed Change to Natural Environment Zone
- Zone - NE1
- Zone - NE2
- Conservation Authority Mapping
- Floodfringe *Overlay
- Floodplain *Overlay
- Floodway *Overlay
- Conservation Authority Regulated Lands and/or Adjacent Lands (refer to Section 3.7) *Overlay



1:3,000

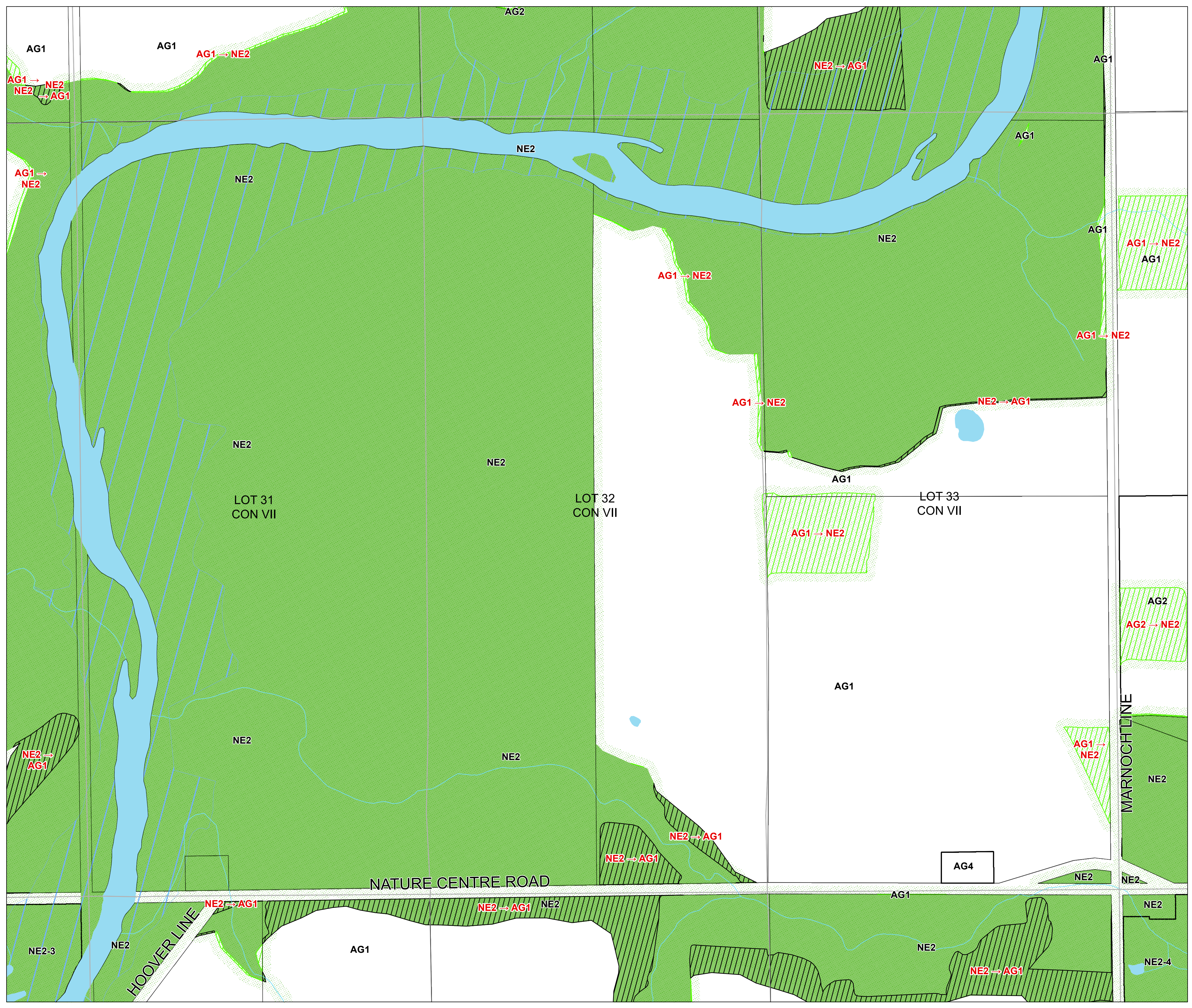
Produced by the County of Huron GIS Services with data supplied under License by Members of the Ontario Geospatial Data Exchange, MVCA, ABCA, SVCA, UTRCA and MNR&F. Orthoimagery flown in 2020. This map is illustrative only.

Do not rely on it as a precise indicator of routes, feature locations, nor as a guide to navigation.

Copyright © King's Printer 2023.



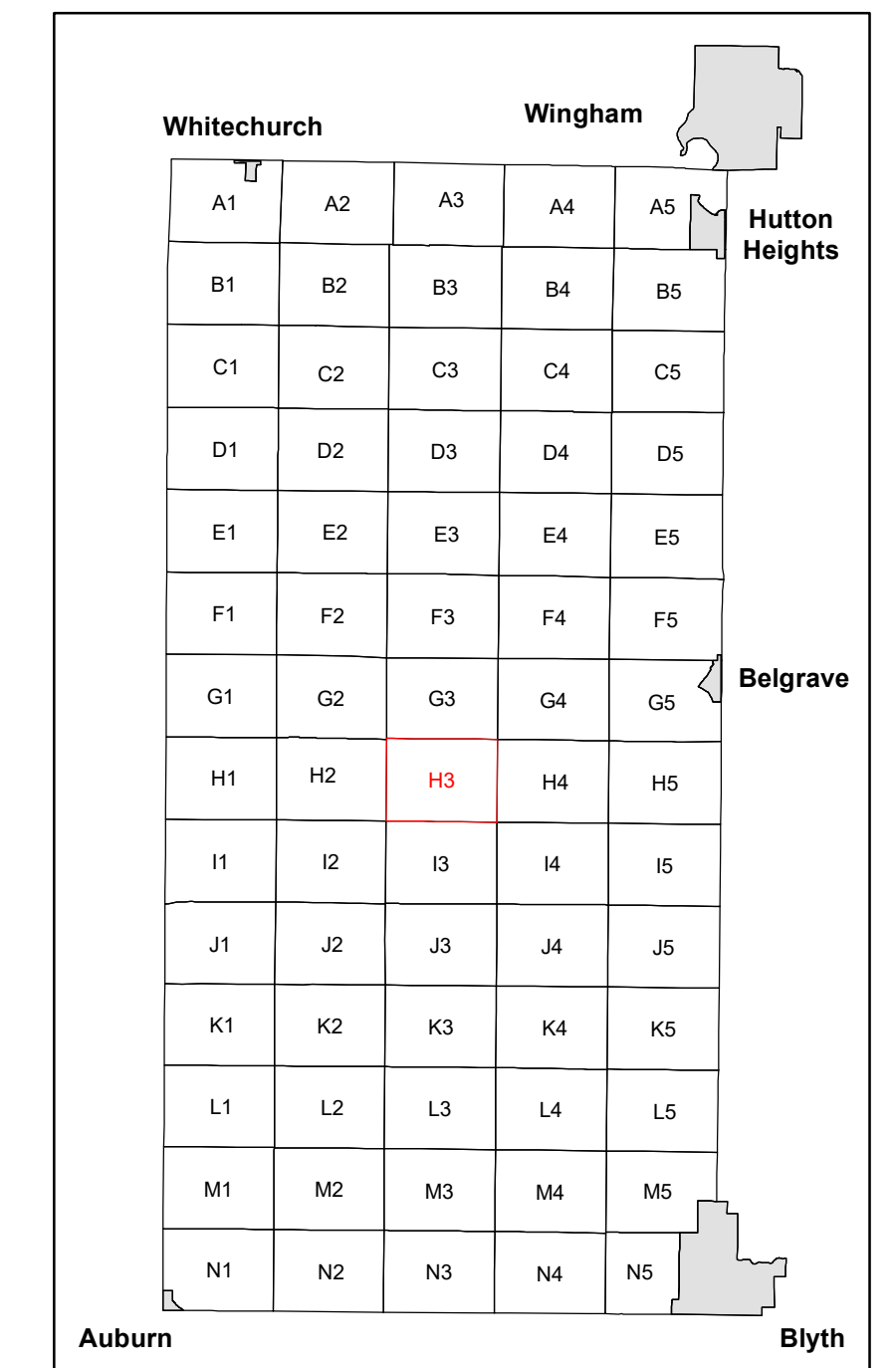
Last Modified 10/3/2023



TOWNSHIP OF NORTH HURON ZONING BY-LAW

H3

- Municipal Boundary
- Urban Boundary
- Lots and Concessions
- Property Boundary
- River / Stream
- Waterbody
- Proposed Change to Zone
- Proposed Change to Natural Environment Zone
- Zone - NE1
- Zone - NE2
- Conservation Authority Mapping
- Floodfringe *Overlay
- Floodplain *Overlay
- Floodway *Overlay
- Conservation Authority Regulated Lands and/or Adjacent Lands (refer to Section 3.7) *Overlay



1:3,000

Produced by the County of Huron GIS Services with data supplied under License by Members of the Ontario Geospatial Data Exchange, MVCA, ABCA, SVCA, UTRCA and MNR&F. Orthoimagery flown in 2020. This map is illustrative only.

Do not rely on it as a precise indicator of routes, feature locations, nor as a guide to navigation.

Copyright © King's Printer 2023.



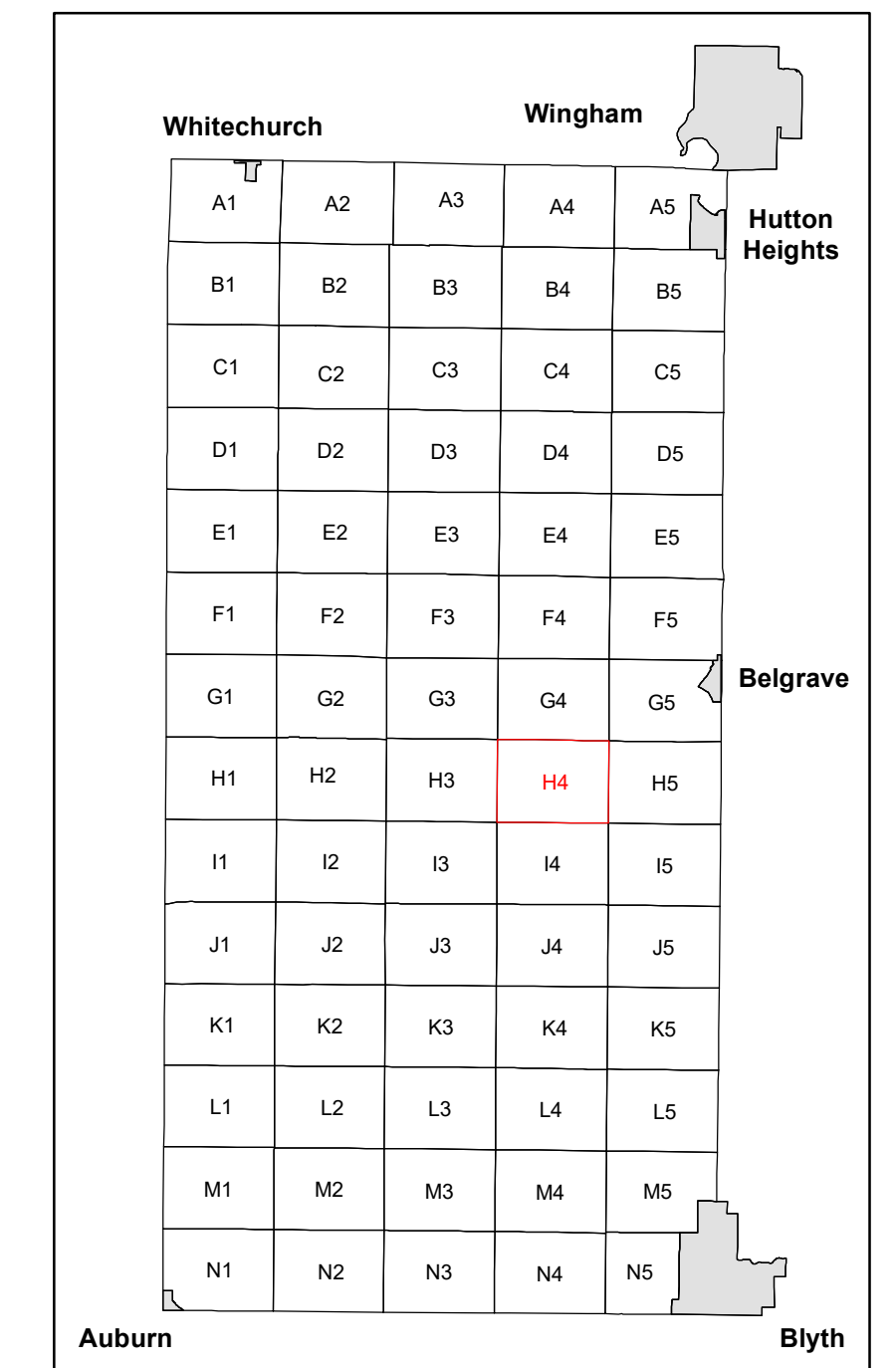
Last Modified 10/3/2023



TOWNSHIP OF NORTH HURON ZONING BY-LAW

H4

- Municipal Boundary
- Urban Boundary
- Lots and Concessions
- Property Boundary
- River / Stream
- Waterbody
- Proposed Change to Zone
- Proposed Change to Natural Environment Zone
- Zone - NE1
- Zone - NE2
- Conservation Authority Mapping
- Floodfringe *Overlay
- Floodplain *Overlay
- Floodway *Overlay
- Conservation Authority Regulated Lands and/or Adjacent Lands (refer to Section 3.7) *Overlay



1:3,000

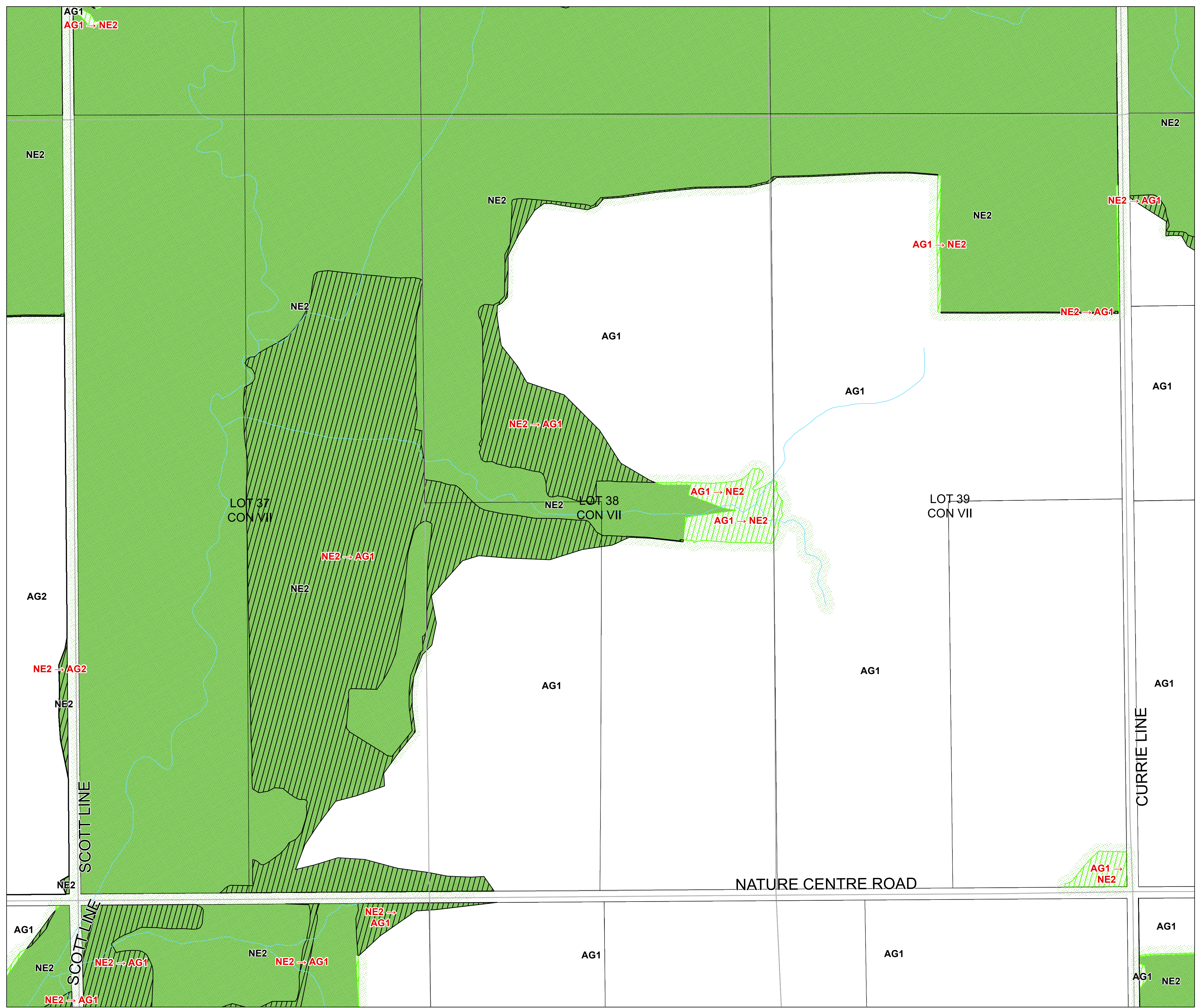
Produced by the County of Huron GIS Services with data supplied under License by Members of the Ontario Geospatial Data Exchange, MVCA, ABCA, SVCA, UTRCA and MNR&F. Orthoimagery flown in 2020. This map is illustrative only.

Do not rely on it as a precise indicator of routes, feature locations, nor as a guide to navigation.

Copyright © King's Printer 2023.



Last Modified 10/3/2023



TOWNSHIP OF NORTH HURON ZONING BY-LAW

H5

- Municipal Boundary
- Urban Boundary
- Lots and Concessions
- Property Boundary
- River / Stream
- Waterbody
- Proposed Change to Zone
- Proposed Change to Natural Environment Zone
- Zone - NE1
- Zone - NE2
- Conservation Authority Mapping
- Floodfringe *Overlay
- Floodplain *Overlay
- Floodway *Overlay
- Conservation Authority Regulated Lands and/or Adjacent Lands (refer to Section 3.7) *Overlay

Whitechurch					Wingham					
A1	A2	A3	A4	A5	Hutton Heights					
B1	B2	B3	B4	B5						
C1	C2	C3	C4	C5						
D1	D2	D3	D4	D5						
E1	E2	E3	E4	E5						
F1	F2	F3	F4	F5						
G1	G2	G3	G4	G5	Belgrave					
H1	H2	H3	H4	H5						
I1	I2	I3	I4	I5						
J1	J2	J3	J4	J5						
K1	K2	K3	K4	K5						
L1	L2	L3	L4	L5						
M1	M2	M3	M4	M5						
N1	N2	N3	N4	N5	Auburn	Blyth				



1:3,000

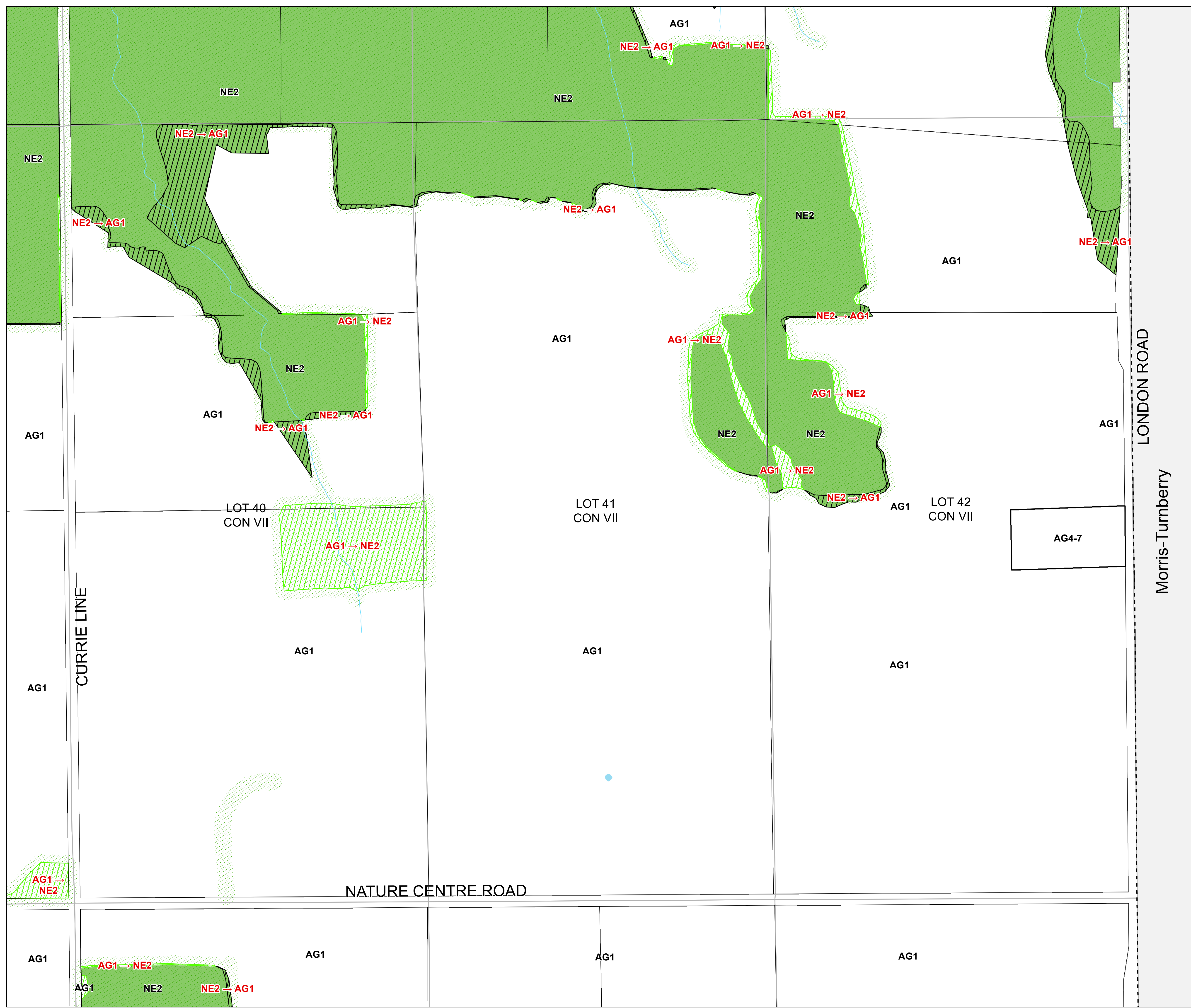
Produced by the County of Huron GIS Services with data supplied under License by Members of the Ontario Geospatial Data Exchange, MVCA, ABCA, SVCA, UTRCA and MNR&F. Orthoimagery flown in 2020. This map is illustrative only.

Do not rely on it as a precise indicator of routes, feature locations, nor as a guide to navigation.

Copyright © King's Printer 2023.



Last Modified 10/3/2023



TOWNSHIP OF NORTH HURON ZONING BY-LAW

I1

- Municipal Boundary
- Urban Boundary
- Lots and Concessions
- Property Boundary
- River / Stream
- Waterbody
- Proposed Change to Zone
- Proposed Change to Natural Environment Zone
- Zone
- Zone - NE1
- Zone - NE2
- Conservation Authority Mapping
- Floodfringe *Overlay
- Floodplain *Overlay
- Floodway *Overlay
- Conservation Authority Regulated Lands and/or Adjacent Lands (refer to Section 3.7) *Overlay

Whitechurch					Wingham					Hutton Heights
A1	A2	A3	A4	A5	B1	B2	B3	B4	B5	
C1	C2	C3	C4	C5	D1	D2	D3	D4	D5	
E1	E2	E3	E4	E5	F1	F2	F3	F4	F5	
G1	G2	G3	G4	G5	H1	H2	H3	H4	H5	Belgrave
I1	I2	I3	I4	I5	J1	J2	J3	J4	J5	
K1	K2	K3	K4	K5	L1	L2	L3	L4	L5	
M1	M2	M3	M4	M5	N1	N2	N3	N4	N5	Blyth



1:3,000

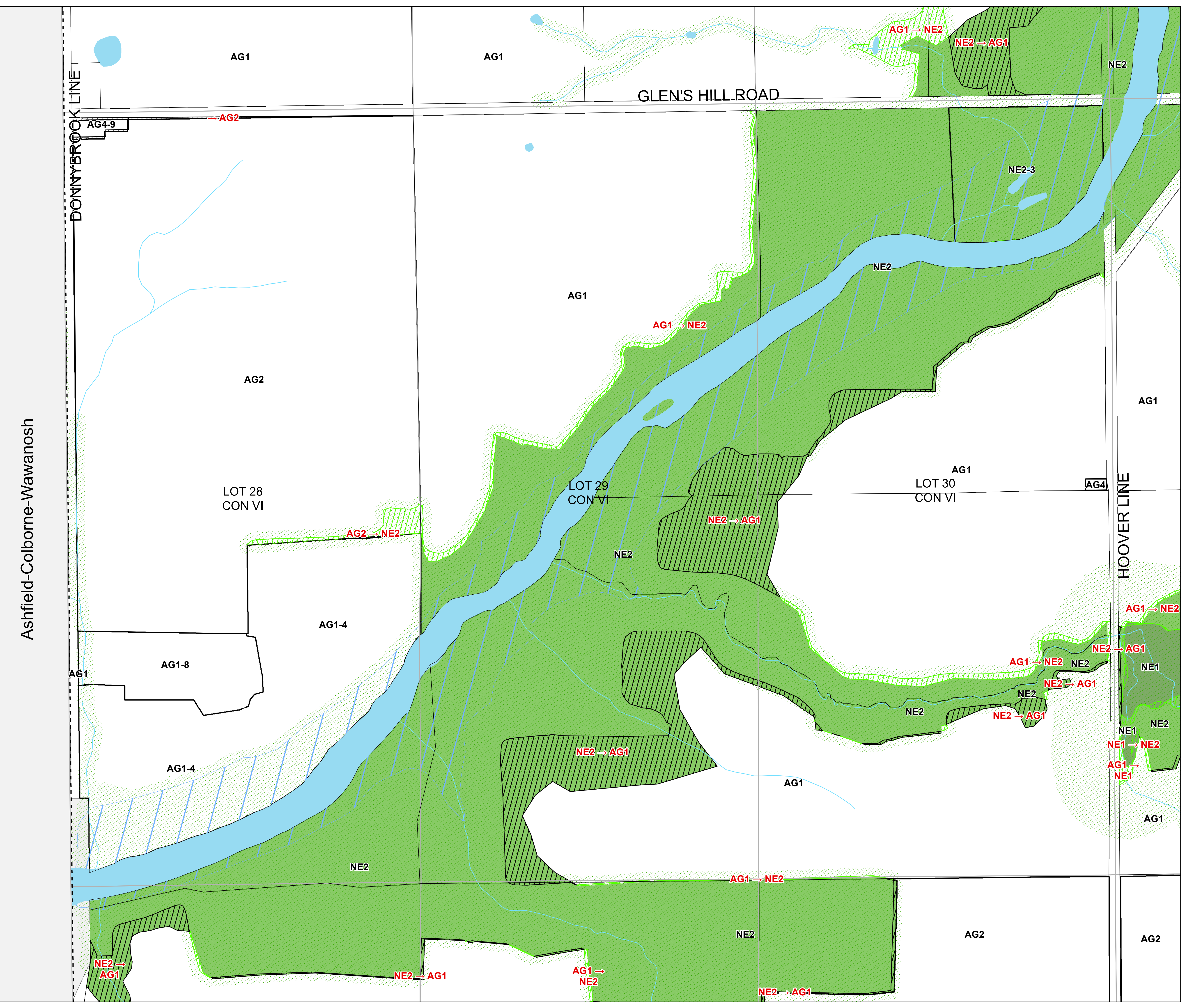
Produced by the County of Huron GIS Services with data supplied under License by Members of the Ontario Geospatial Data Exchange, MVCA, ABCA, SVCA, UTRCA and MNR&F. Orthoimagery flown in 2020. This map is illustrative only.

Do not rely on it as a precise indicator of routes, feature locations, nor as a guide to navigation.

Copyright © King's Printer 2023.



Last Modified 10/3/2023



Ashfield-Colborne-Wawanosh

DONNYBROOK LINE

HOOVER LINE

TOWNSHIP OF NORTH HURON ZONING BY-LAW

I2

- Municipal Boundary
- Urban Boundary
- Lots and Concessions
- Property Boundary
- River / Stream
- Waterbody
- Proposed Change to Zone
- Proposed Change to Natural Environment Zone
- Zone - NE1
- Zone - NE2
- Conservation Authority Mapping
- Floodfringe *Overlay
- Floodplain *Overlay
- Floodway *Overlay
- Conservation Authority Regulated Lands and/or Adjacent Lands (refer to Section 3.7) *Overlay

Whitechurch					Wingham					
A1	A2	A3	A4	A5						Hutton Heights
B1	B2	B3	B4	B5						
C1	C2	C3	C4	C5						
D1	D2	D3	D4	D5						
E1	E2	E3	E4	E5						
F1	F2	F3	F4	F5						
G1	G2	G3	G4	G5						Belgrave
H1	H2	H3	H4	H5						
I1	I2	I3	I4	I5						
J1	J2	J3	J4	J5						
K1	K2	K3	K4	K5						
L1	L2	L3	L4	L5						
M1	M2	M3	M4	M5						
N1	N2	N3	N4	N5						Blyth
Auburn										



1:3,000

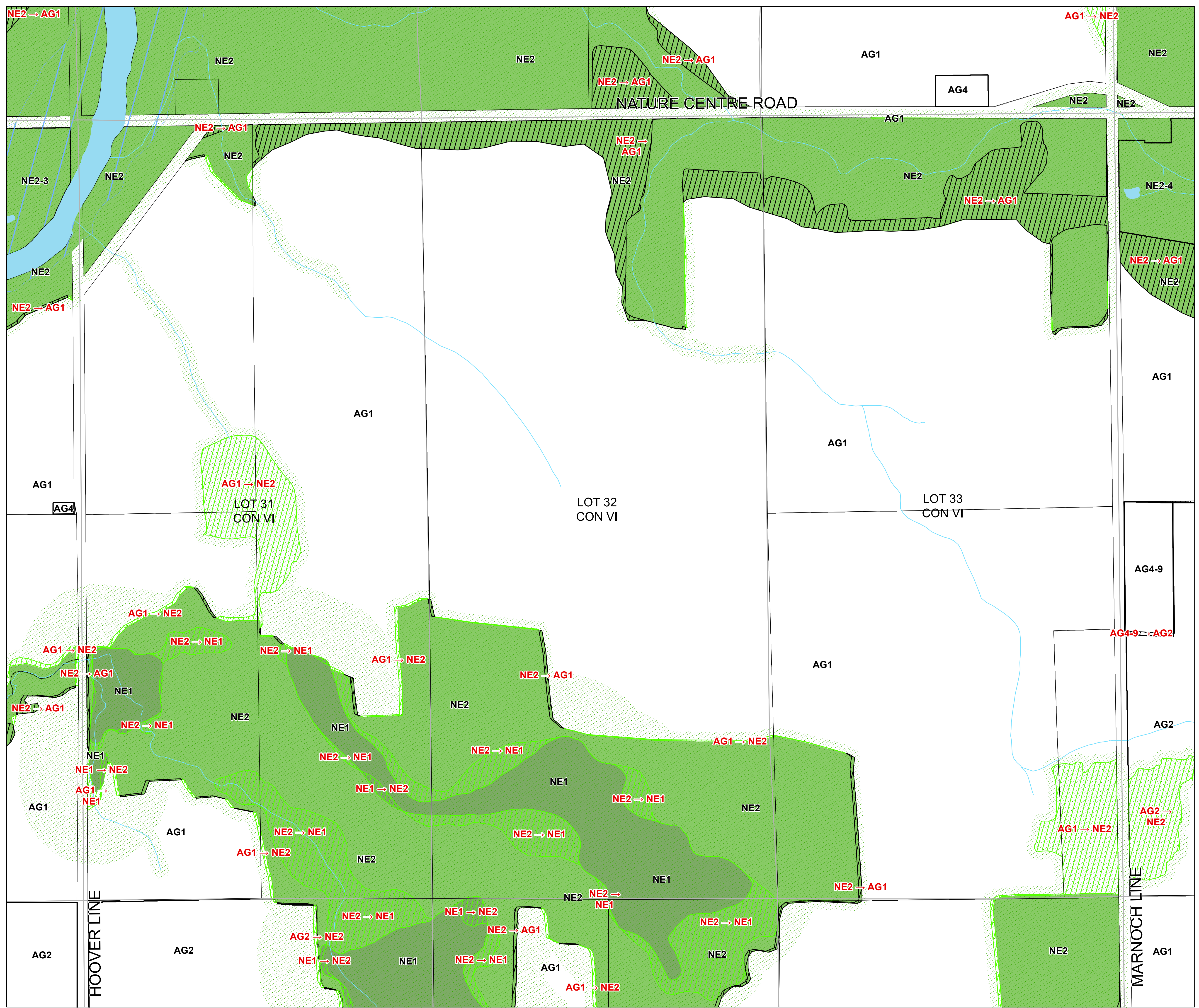
Produced by the County of Huron GIS Services with data supplied under License by Members of the Ontario Geospatial Data Exchange, MVCA, ABCA, SVCA, UTRCA and MNR&F. Orthoimagery flown in 2020. This map is illustrative only.

Do not rely on it as a precise indicator of routes, feature locations, nor as a guide to navigation.

Copyright © King's Printer 2023.



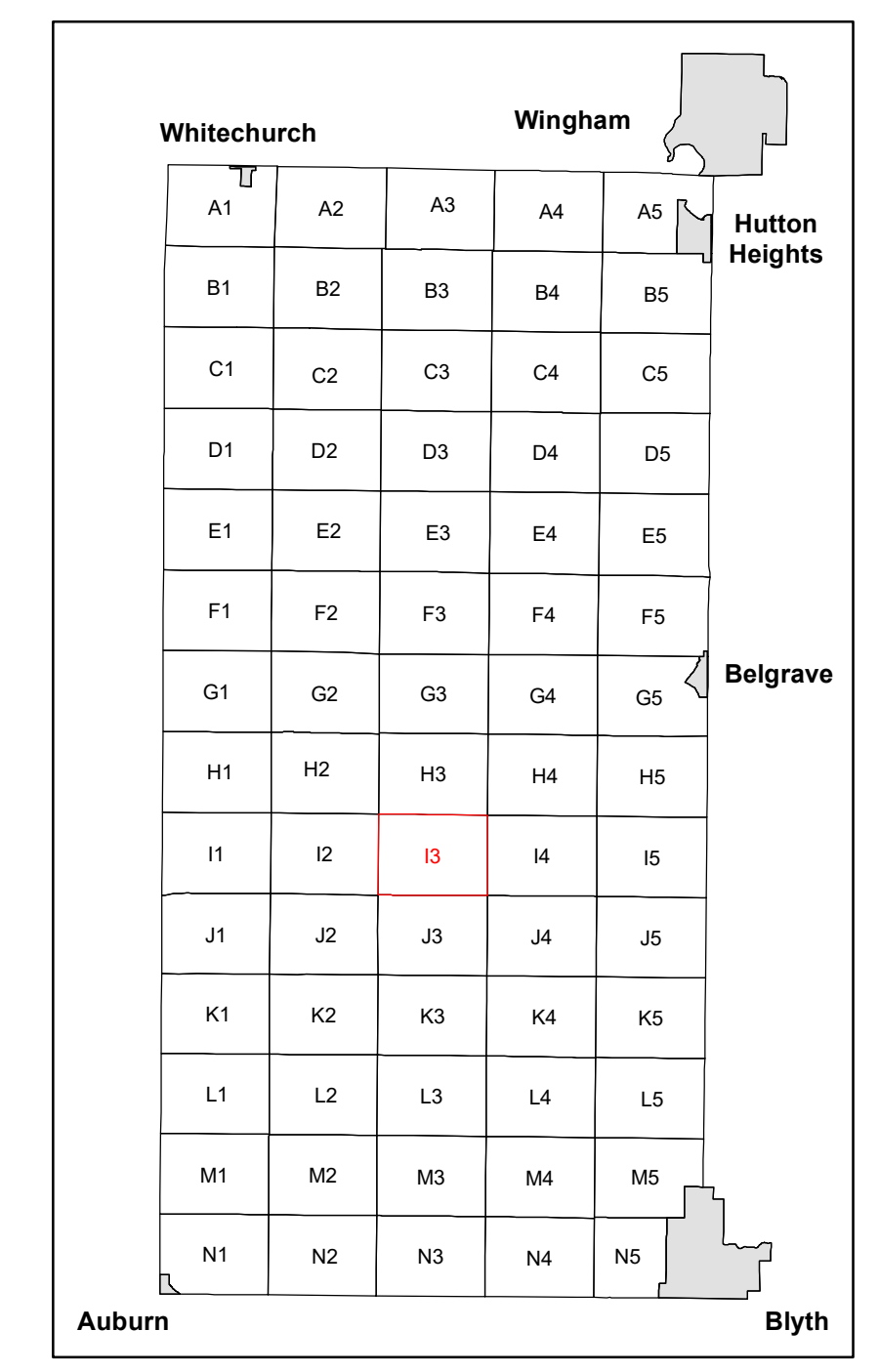
Last Modified 10/3/2023



TOWNSHIP OF NORTH HURON ZONING BY-LAW

13

- Municipal Boundary
- Urban Boundary
- Lots and Concessions
- Property Boundary
- River / Stream
- Waterbody
- Proposed Change to Zone
- Proposed Change to Natural Environment Zone
- Zone - NE1
- Zone - NE2
- Conservation Authority Mapping
- Floodfringe *Overlay
- Floodplain *Overlay
- Floodway *Overlay
- Conservation Authority Regulated Lands and/or Adjacent Lands (refer to Section 3.7) *Overlay



1:3,000

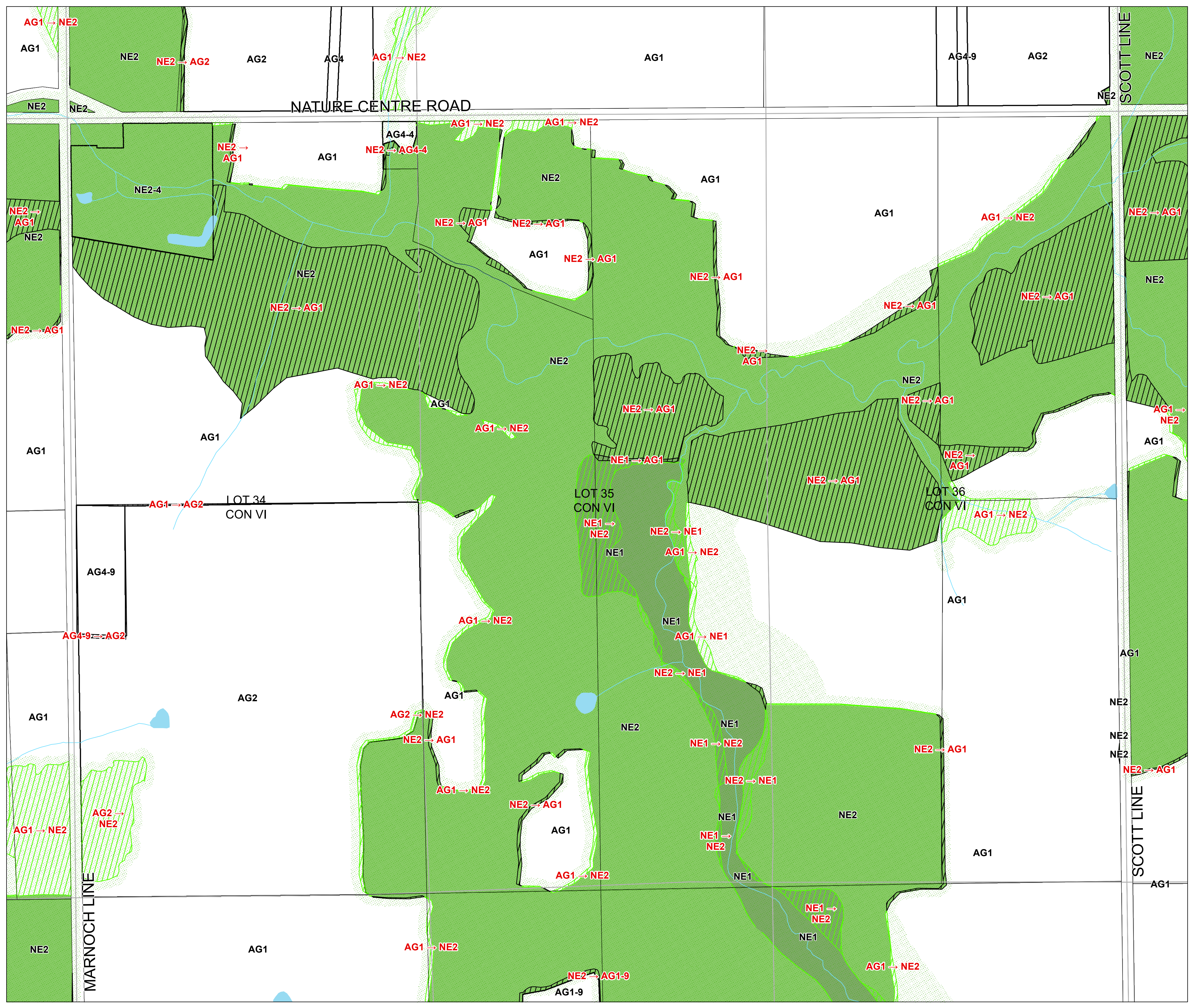
Produced by the County of Huron GIS Services with data supplied under License by Members of the Ontario Geospatial Data Exchange, MVCA, ABCA, SVCA, UTRCA and MNR&F. Orthoimagery flown in 2020. This map is illustrative only.

Do not rely on it as a precise indicator of routes, feature locations, nor as a guide to navigation.

Copyright © King's Printer 2023.



Last Modified 10/3/2023



TOWNSHIP OF NORTH HURON ZONING BY-LAW

14

- Municipal Boundary
- Urban Boundary
- Lots and Concessions
- Property Boundary
- River / Stream
- Waterbody
- Proposed Change to Zone
- Proposed Change to Natural Environment Zone
- Zone - NE1
- Zone - NE2
- Conservation Authority Mapping
- Floodfringe *Overlay
- Floodplain *Overlay
- Floodway *Overlay
- Conservation Authority Regulated Lands and/or Adjacent Lands (refer to Section 3.7) *Overlay

Whitechurch					Wingham					
A1	A2	A3	A4	A5	B1	B2	B3	B4	B5	Hutton Heights
C1	C2	C3	C4	C5	D1	D2	D3	D4	D5	
E1	E2	E3	E4	E5	F1	F2	F3	F4	F5	
G1	G2	G3	G4	G5	H1	H2	H3	H4	H5	Belgrave
I1	I2	I3	I4	I5	J1	J2	J3	J4	J5	
K1	K2	K3	K4	K5	L1	L2	L3	L4	L5	
M1	M2	M3	M4	M5	N1	N2	N3	N4	N5	Blyth
Auburn										



1:3,000

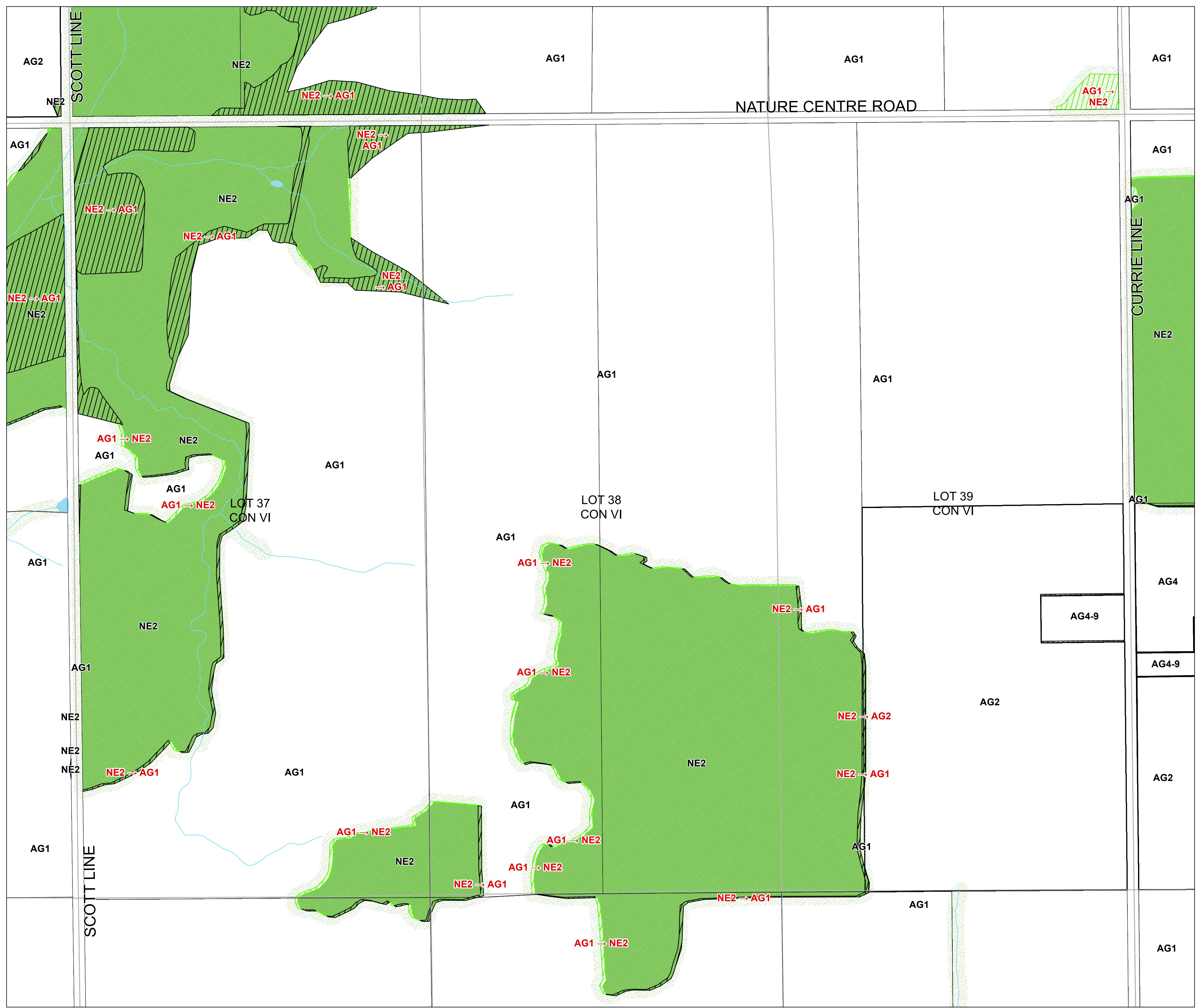
Produced by the County of Huron GIS Services with data supplied under License by Members of the Ontario Geospatial Data Exchange, MVCA, ABCA, SVCA, UTRCA and MNR&F. Orthoimagery flown in 2020. This map is illustrative only.

Do not rely on it as a precise indicator of routes, feature locations, nor as a guide to navigation.

Copyright © King's Printer 2023.



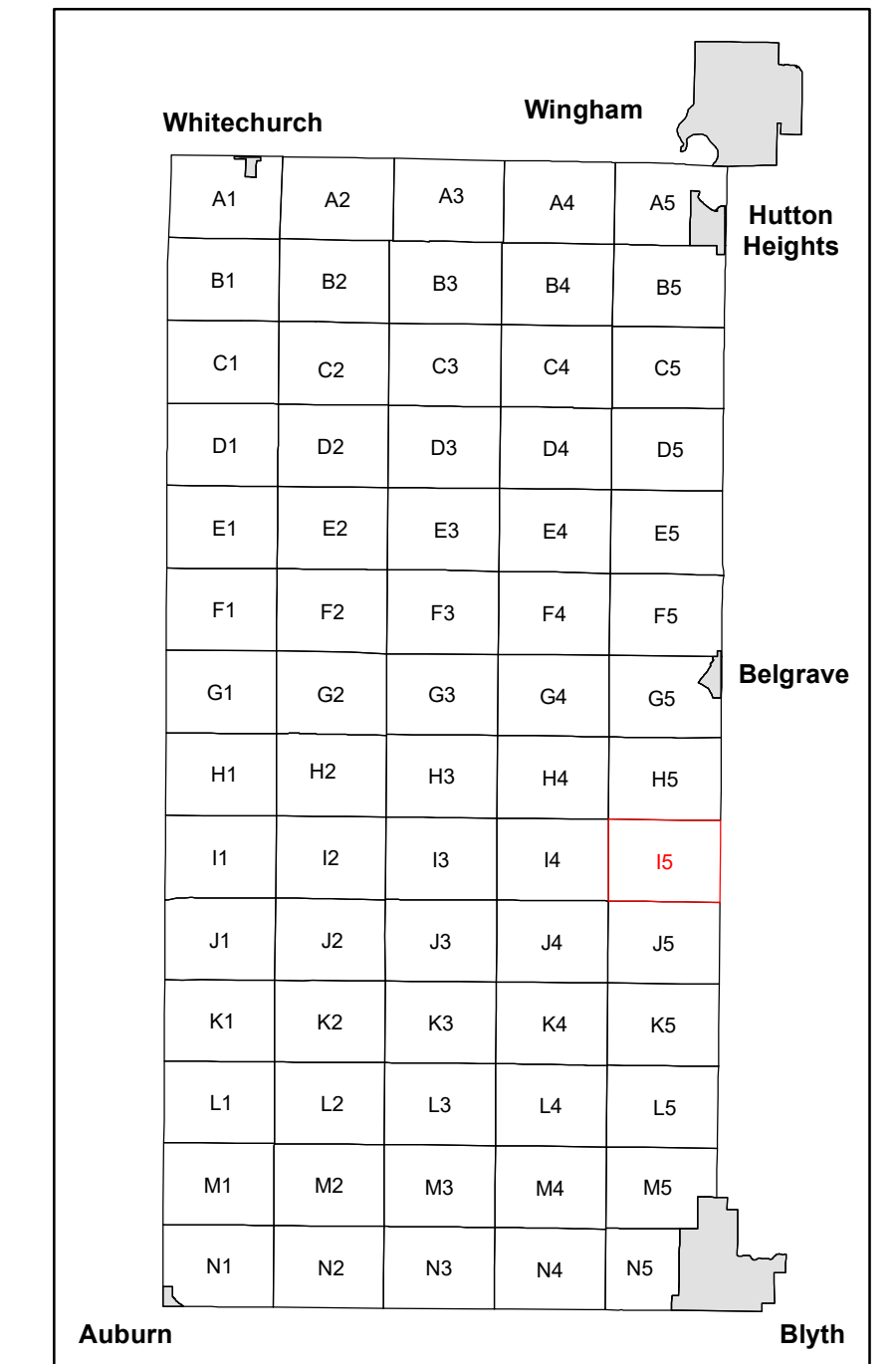
Last Modified 10/3/2023



TOWNSHIP OF NORTH HURON ZONING BY-LAW

15

- Municipal Boundary
- Urban Boundary
- Lots and Concessions
- Property Boundary
- River / Stream
- Waterbody
- Proposed Change to Zone
- Proposed Change to Natural Environment Zone
- Zone
- Zone - NE1
- Zone - NE2
- Conservation Authority Mapping
- Floodplain *Overlay
- Floodway *Overlay
- Conservation Authority Regulated Lands and/or Adjacent Lands (refer to Section 3.7) *Overlay



1:3,000

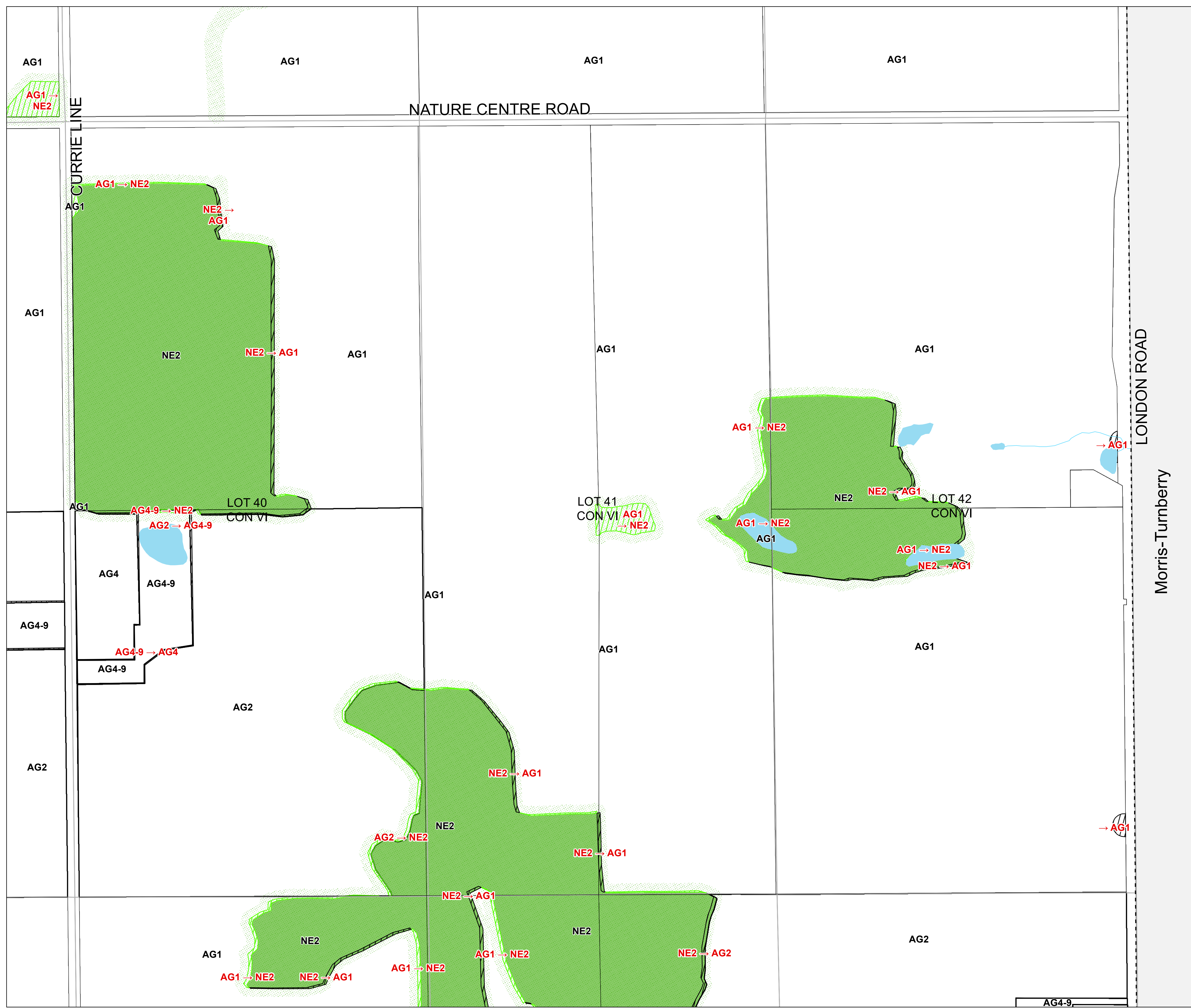
Produced by the County of Huron GIS Services with data supplied under License by Members of the Ontario Geospatial Data Exchange, MVCA, ABCA, SVCA, UTRCA and MNR&F. Orthoimagery flown in 2020. This map is illustrative only.

Do not rely on it as a precise indicator of routes, feature locations, nor as a guide to navigation.

Copyright © King's Printer 2023.



Last Modified 10/3/2023



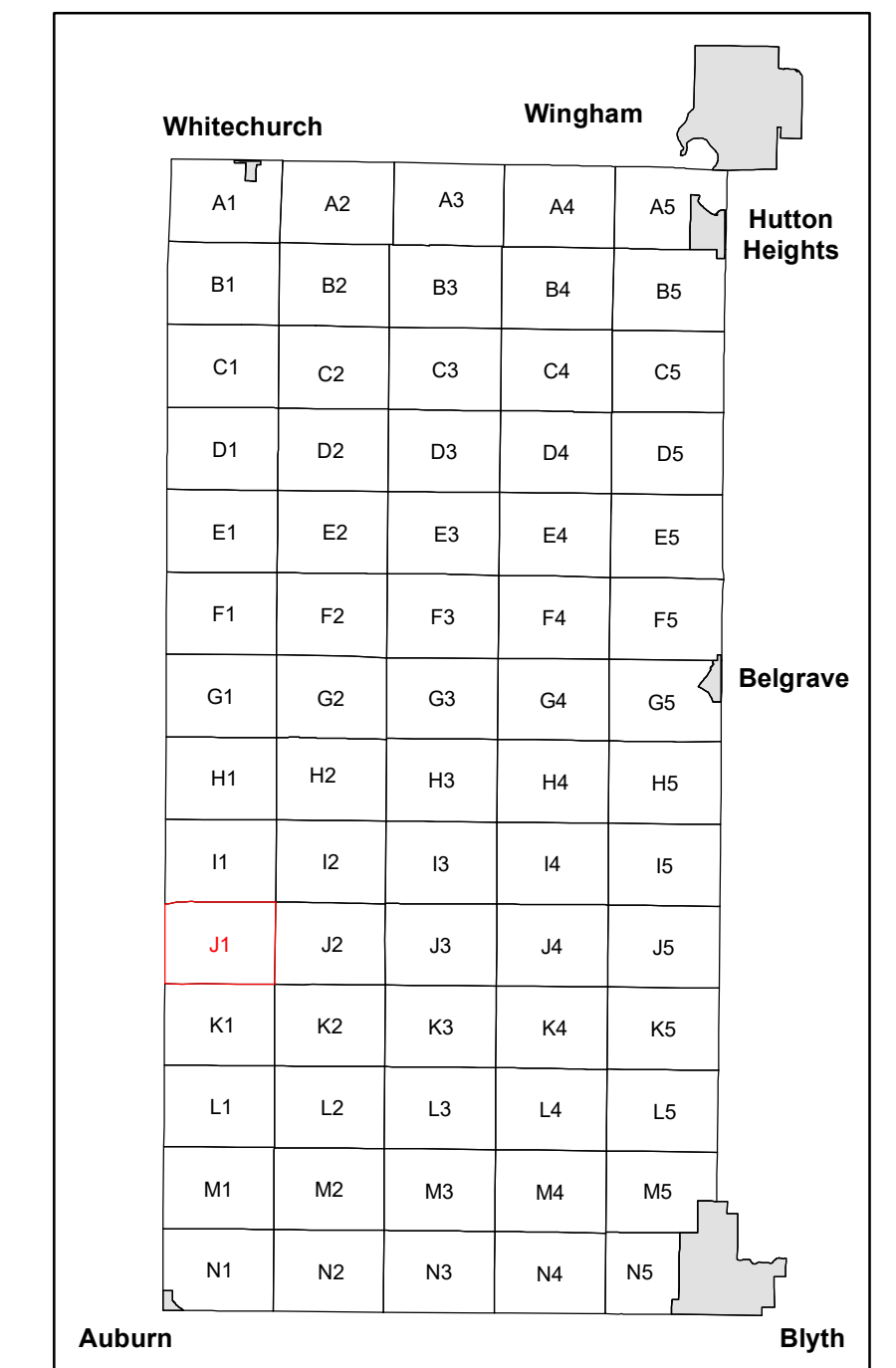
LONDON ROAD
Morris-Turnberry

AG4-9

TOWNSHIP OF NORTH HURON ZONING BY-LAW

J1

- Municipal Boundary
- Urban Boundary
- Lots and Concessions
- Property Boundary
- River / Stream
- Waterbody
- Proposed Change to Zone
- Proposed Change to Natural Environment Zone
- Zone
- Zone - NE1
- Zone - NE2
- Conservation Authority Mapping
- Floodfringe *Overlay
- Floodplain *Overlay
- Floodway *Overlay
- Conservation Authority Regulated Lands and/or Adjacent Lands (refer to Section 3.7) *Overlay



1:3,000

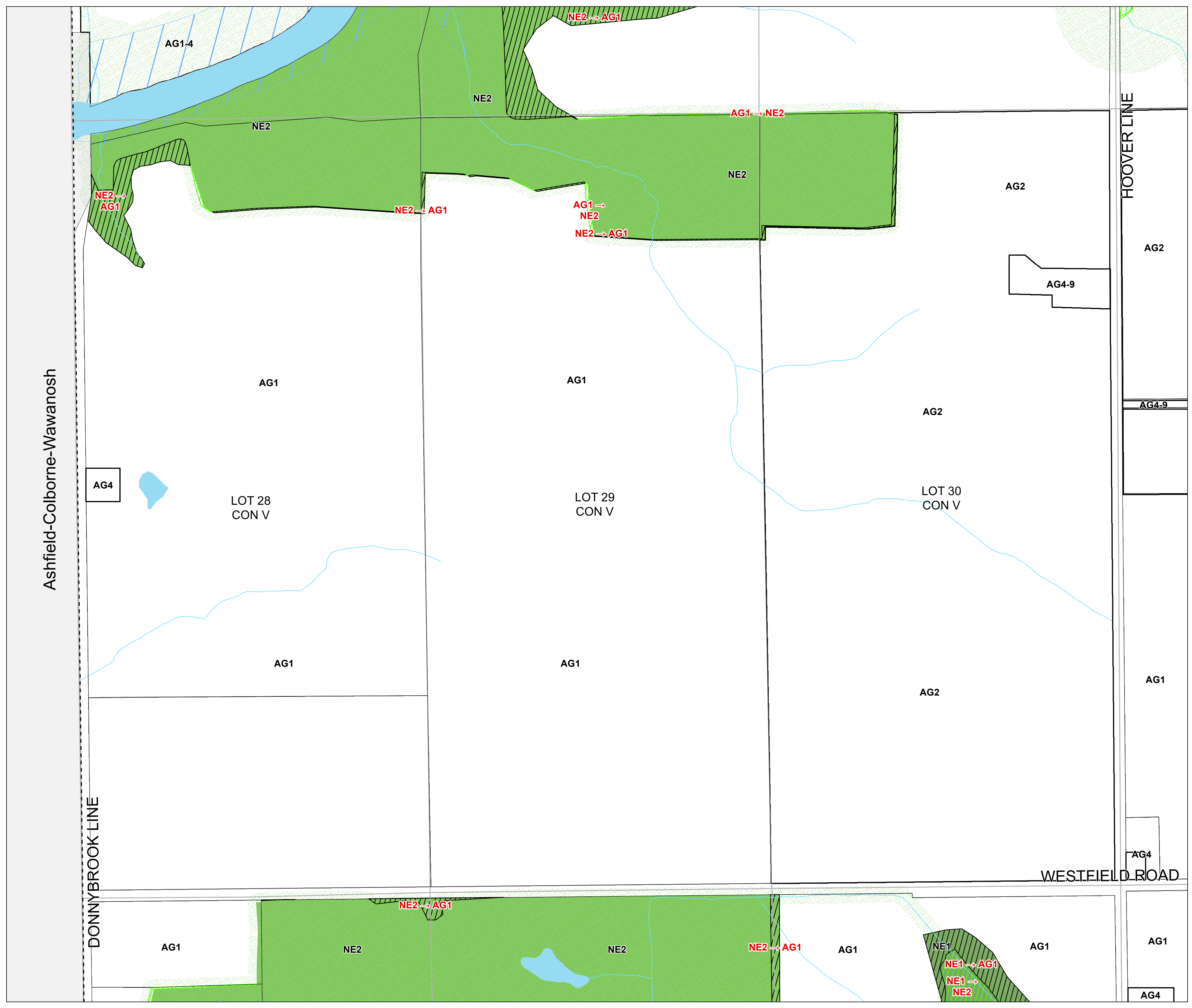
Produced by the County of Huron GIS Services with data supplied under License by Members of the Ontario Geospatial Data Exchange, MVCA, ABCA, SVCA, UTRCA and MNR&F. Orthoimagery flown in 2020. This map is illustrative only.

Do not rely on it as a precise indicator of routes, feature locations, nor as a guide to navigation.

Copyright © King's Printer 2023.



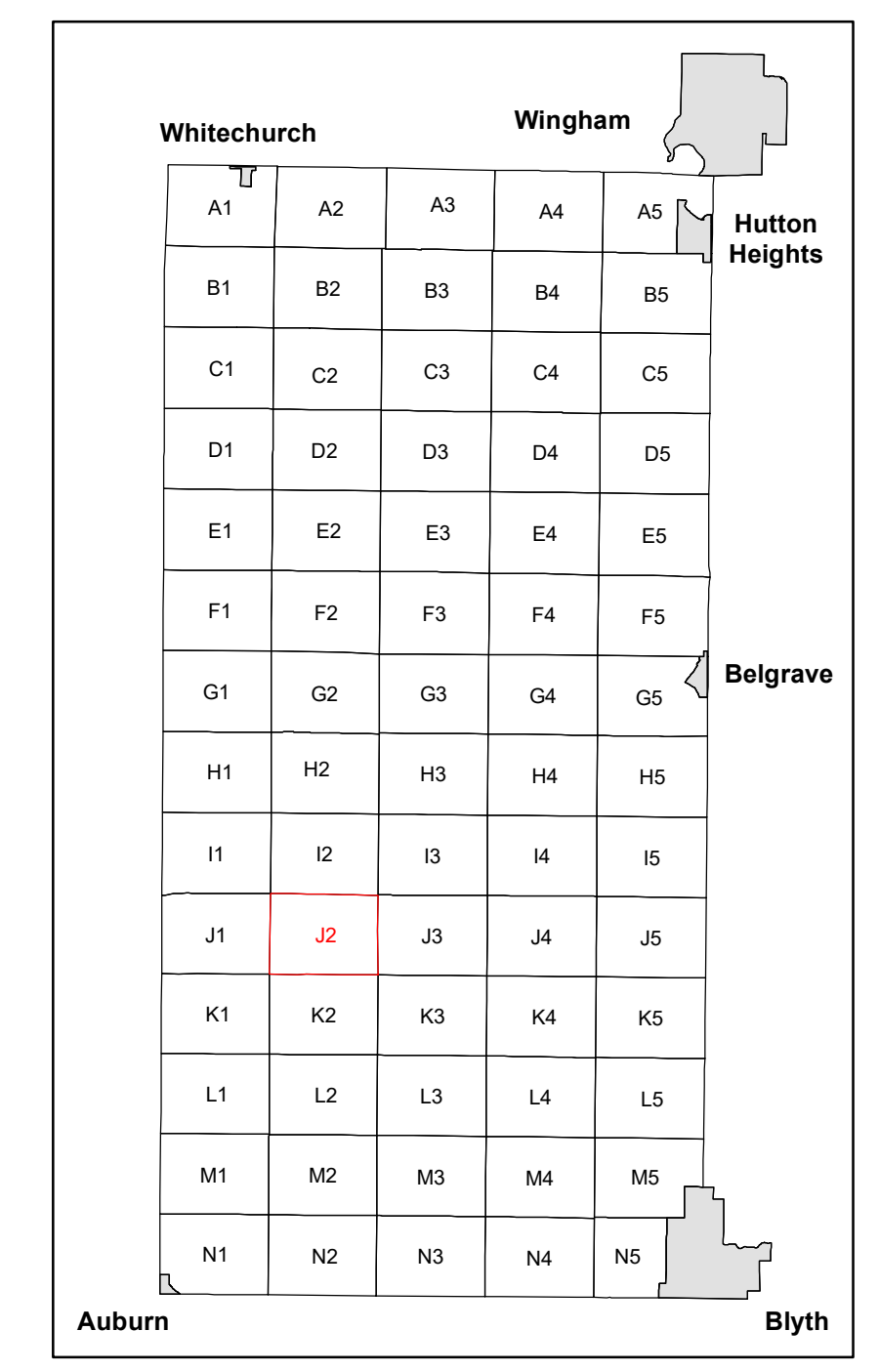
Last Modified 10/3/2023



TOWNSHIP OF NORTH HURON ZONING BY-LAW

J2

- Municipal Boundary
- Urban Boundary
- Lots and Concessions
- Property Boundary
- River / Stream
- Waterbody
- Proposed Change to Zone
- Proposed Change to Natural Environment Zone
- Zone - NE1
- Zone - NE2
- Conservation Authority Mapping
- Floodfringe *Overlay
- Floodplain *Overlay
- Floodway *Overlay
- Conservation Authority Regulated Lands and/or Adjacent Lands (refer to Section 3.7) *Overlay



1:3,000

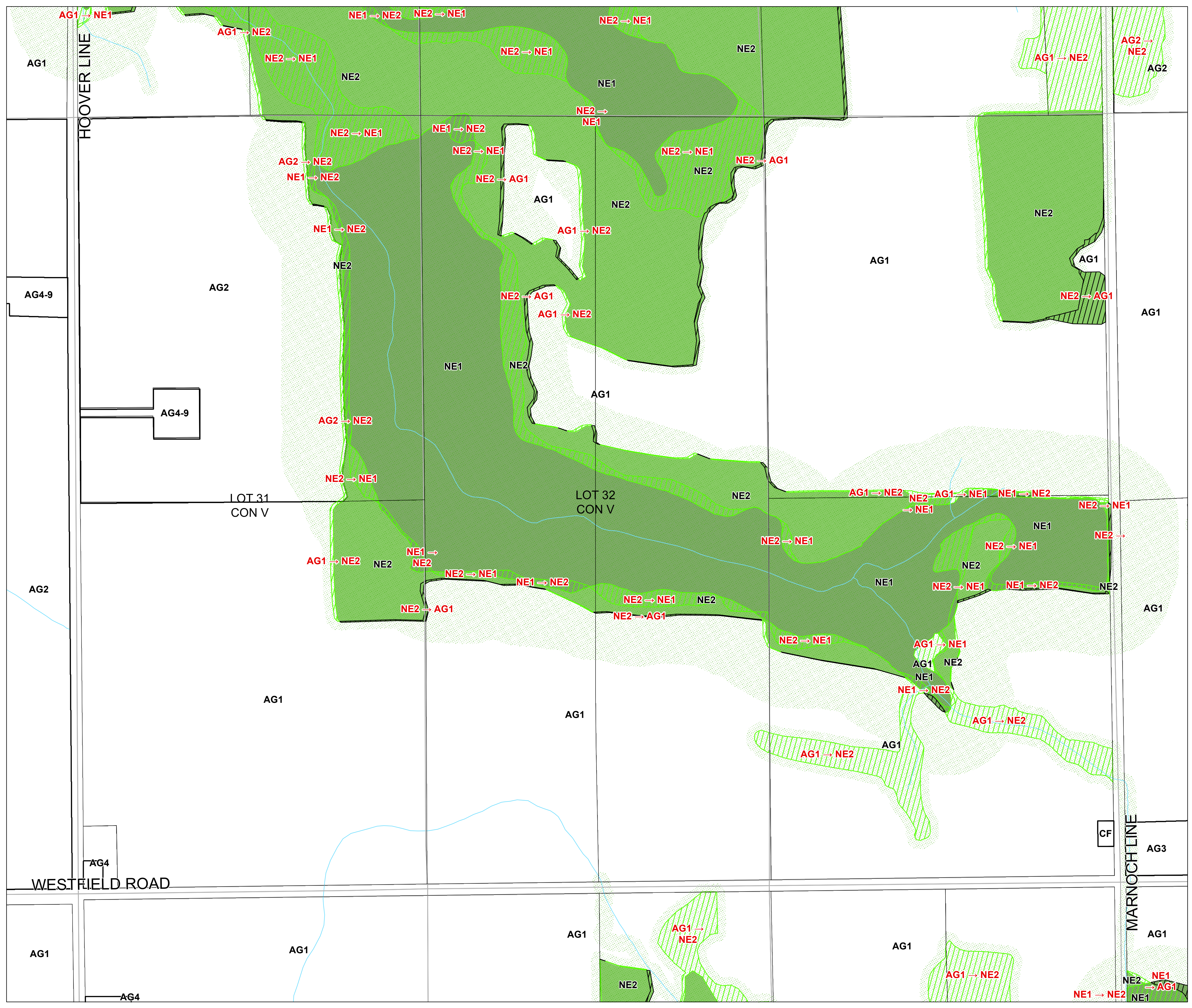
Produced by the County of Huron GIS Services with data supplied under License by Members of the Ontario Geospatial Data Exchange, MVCA, ABCA, SVCA, UTRCA and MNR&F. Orthoimagery flown in 2020. This map is illustrative only.

Do not rely on it as a precise indicator of routes, feature locations, nor as a guide to navigation.

Copyright © King's Printer 2023.



Last Modified 10/3/2023



TOWNSHIP OF NORTH HURON ZONING BY-LAW

J3

- Municipal Boundary
- Urban Boundary
- Lots and Concessions
- Property Boundary
- River / Stream
- Waterbody
- Proposed Change to Zone
- Proposed Change to Natural Environment Zone
- Zone - NE1
- Zone - NE2
- Conservation Authority Mapping
- Floodplain *Overlay
- Floodway *Overlay
- Conservation Authority Regulated Lands and/or Adjacent Lands (refer to Section 3.7) *Overlay

Whitechurch					Wingham					Hutton Heights
A1	A2	A3	A4	A5	A6	A7	A8	A9	A10	
B1	B2	B3	B4	B5	B6	B7	B8	B9	B10	
C1	C2	C3	C4	C5	C6	C7	C8	C9	C10	
D1	D2	D3	D4	D5	D6	D7	D8	D9	D10	
E1	E2	E3	E4	E5	E6	E7	E8	E9	E10	
F1	F2	F3	F4	F5	F6	F7	F8	F9	F10	
G1	G2	G3	G4	G5	G6	G7	G8	G9	G10	
H1	H2	H3	H4	H5	H6	H7	H8	H9	H10	
I1	I2	I3	I4	I5	I6	I7	I8	I9	I10	
J1	J2	J3	J4	J5	J6	J7	J8	J9	J10	
K1	K2	K3	K4	K5	K6	K7	K8	K9	K10	
L1	L2	L3	L4	L5	L6	L7	L8	L9	L10	
M1	M2	M3	M4	M5	M6	M7	M8	M9	M10	
N1	N2	N3	N4	N5	N6	N7	N8	N9	N10	
Auburn					Belgrave					Blyth



1:3,000

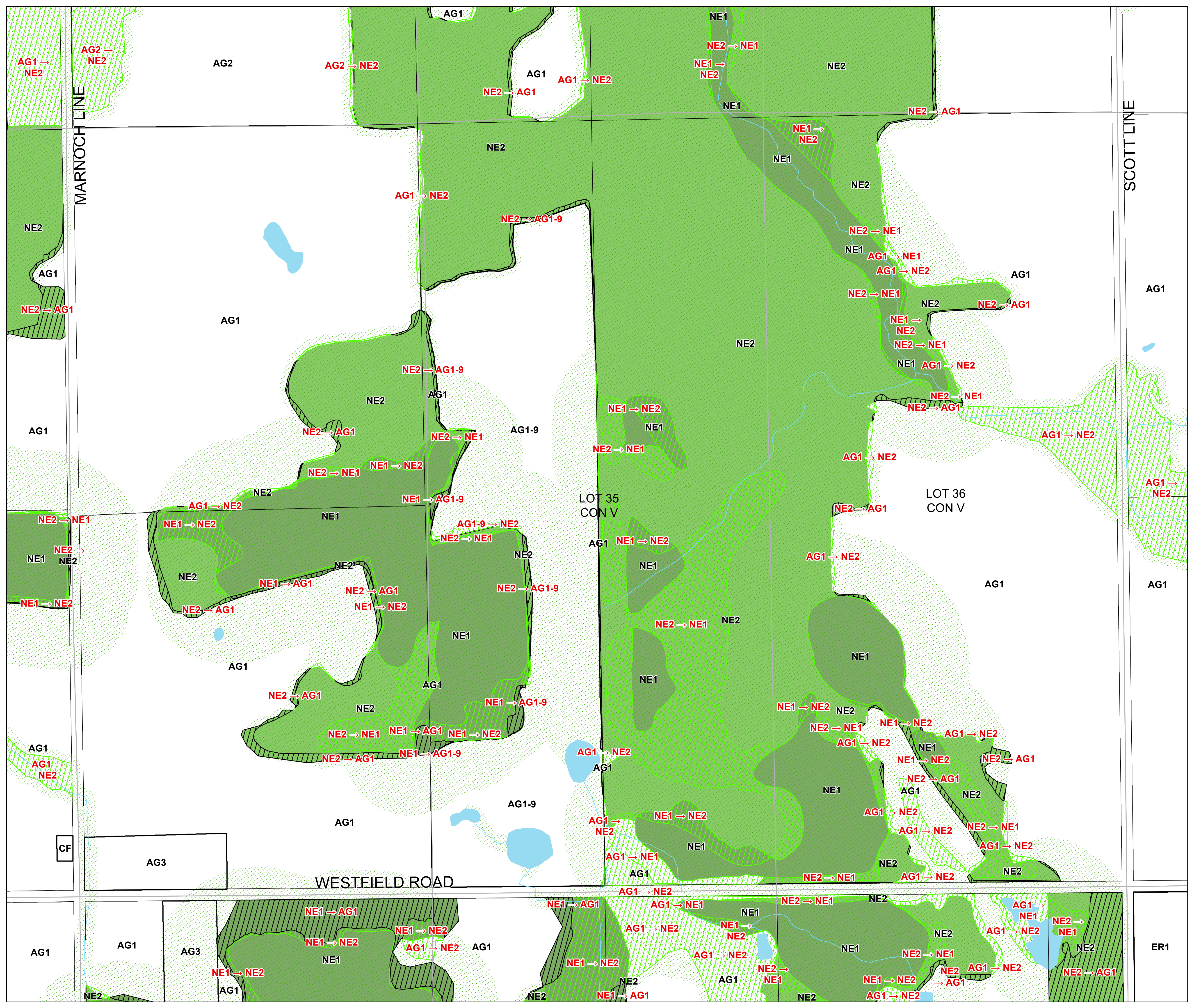
Produced by the County of Huron GIS Services with data supplied under License by Members of the Ontario Geospatial Data Exchange, MVCA, ABCA, SVCA, UTRCA and MNR&F. Orthoimagery flown in 2020. This map is illustrative only.

Do not rely on it as a precise indicator of routes, feature locations, nor as a guide to navigation.

Copyright © King's Printer 2023.



Last Modified 10/3/2023



TOWNSHIP OF NORTH HURON ZONING BY-LAW

J4

- Municipal Boundary
- Urban Boundary
- Lots and Concessions
- Property Boundary
- River / Stream
- Waterbody
- Proposed Change to Zone
- Proposed Change to Natural Environment Zone
- Zone
- Zone - NE1
- Zone - NE2
- Conservation Authority Mapping
- Floodplain *Overlay
- Floodway *Overlay
- Conservation Authority Regulated Lands and/or Adjacent Lands (refer to Section 3.7) *Overlay

Whitechurch					Wingham					
A1	A2	A3	A4	A5	B1	B2	B3	B4	B5	Hutton Heights
B1	B2	B3	B4	B5	C1	C2	C3	C4	C5	
D1	D2	D3	D4	D5	E1	E2	E3	E4	E5	
F1	F2	F3	F4	F5	G1	G2	G3	G4	G5	Belgrave
H1	H2	H3	H4	H5	I1	I2	I3	I4	I5	
J1	J2	J3	J4	J5	K1	K2	K3	K4	K5	
L1	L2	L3	L4	L5	M1	M2	M3	M4	M5	
N1	N2	N3	N4	N5	Auburn					Blyth



1:3,000

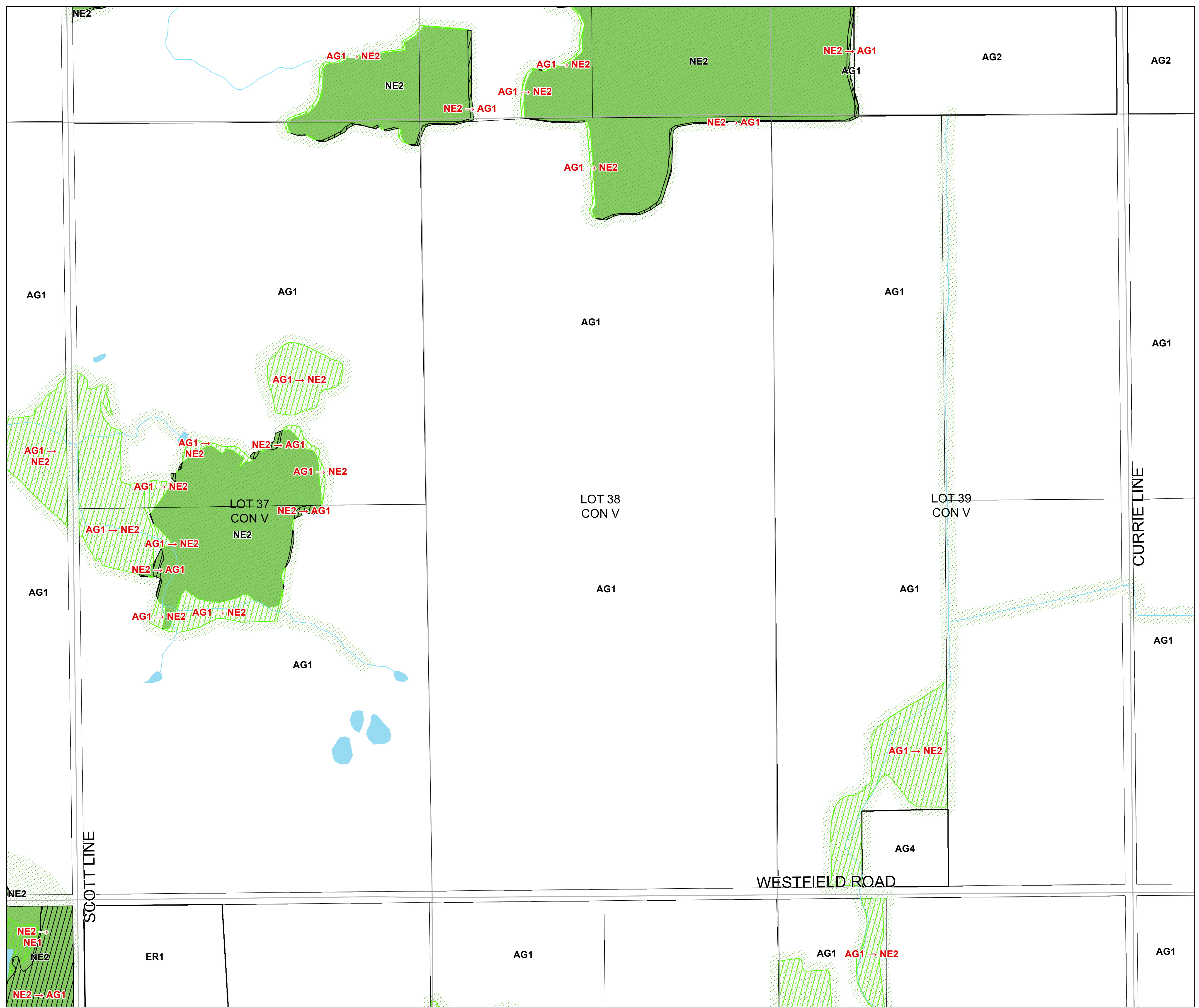
Produced by the County of Huron GIS Services with data supplied under License by Members of the Ontario Geospatial Data Exchange, MVCA, ABCA, SVCA, UTRCA and MNR&F. Orthoimagery flown in 2020. This map is illustrative only.

Do not rely on it as a precise indicator of routes, feature locations, nor as a guide to navigation.

Copyright © King's Printer 2023.



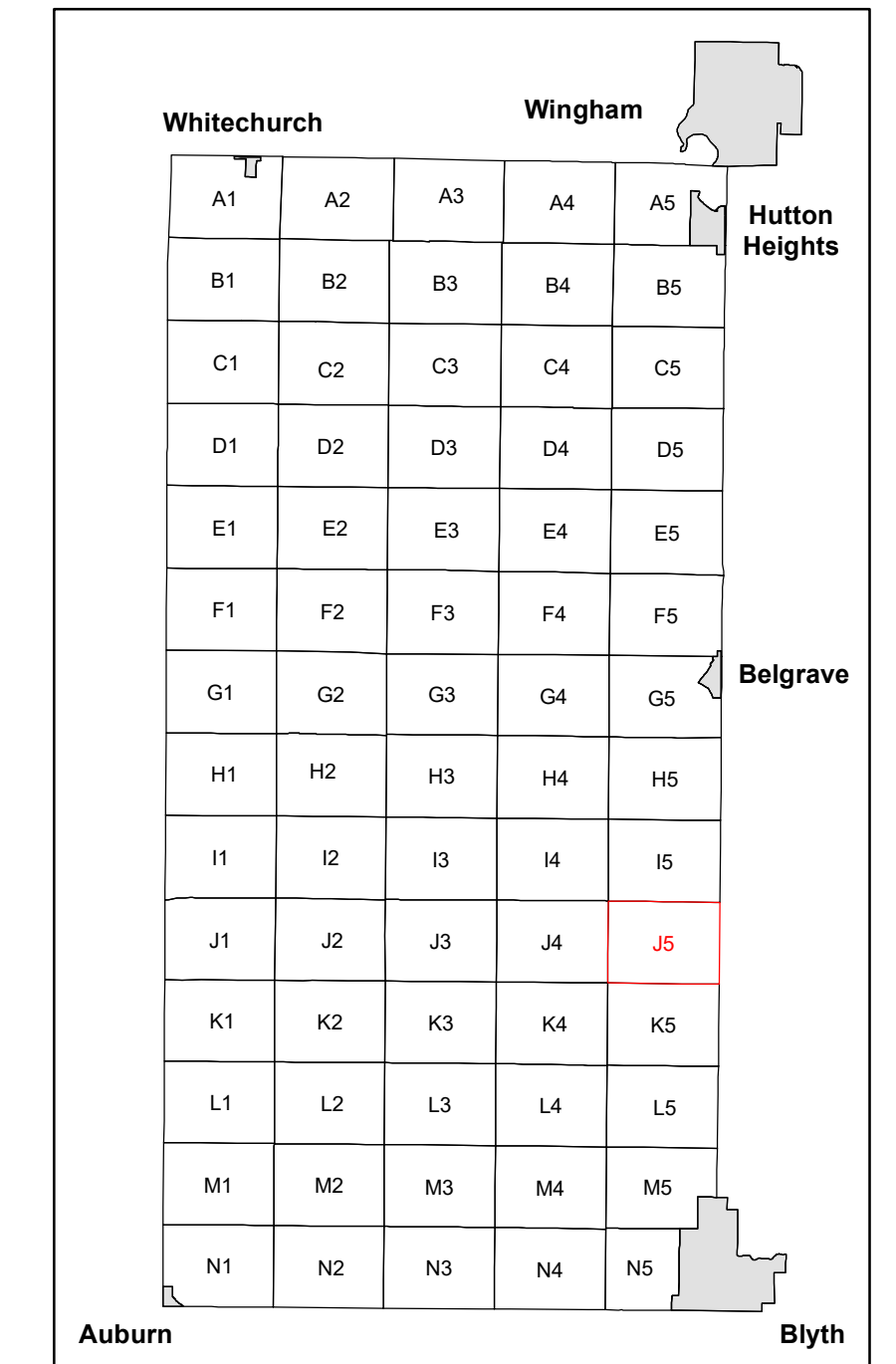
Last Modified 10/3/2023



TOWNSHIP OF NORTH HURON ZONING BY-LAW

J5

- Municipal Boundary
- Urban Boundary
- Lots and Concessions
- Property Boundary
- River / Stream
- Waterbody
- Proposed Change to Zone
- Proposed Change to Natural Environment Zone
- Zone
- Zone - NE1
- Zone - NE2
- Conservation Authority Mapping
- Floodfringe *Overlay
- Floodplain *Overlay
- Floodway *Overlay
- Conservation Authority Regulated Lands and/or Adjacent Lands (refer to Section 3.7) *Overlay



1:3,000

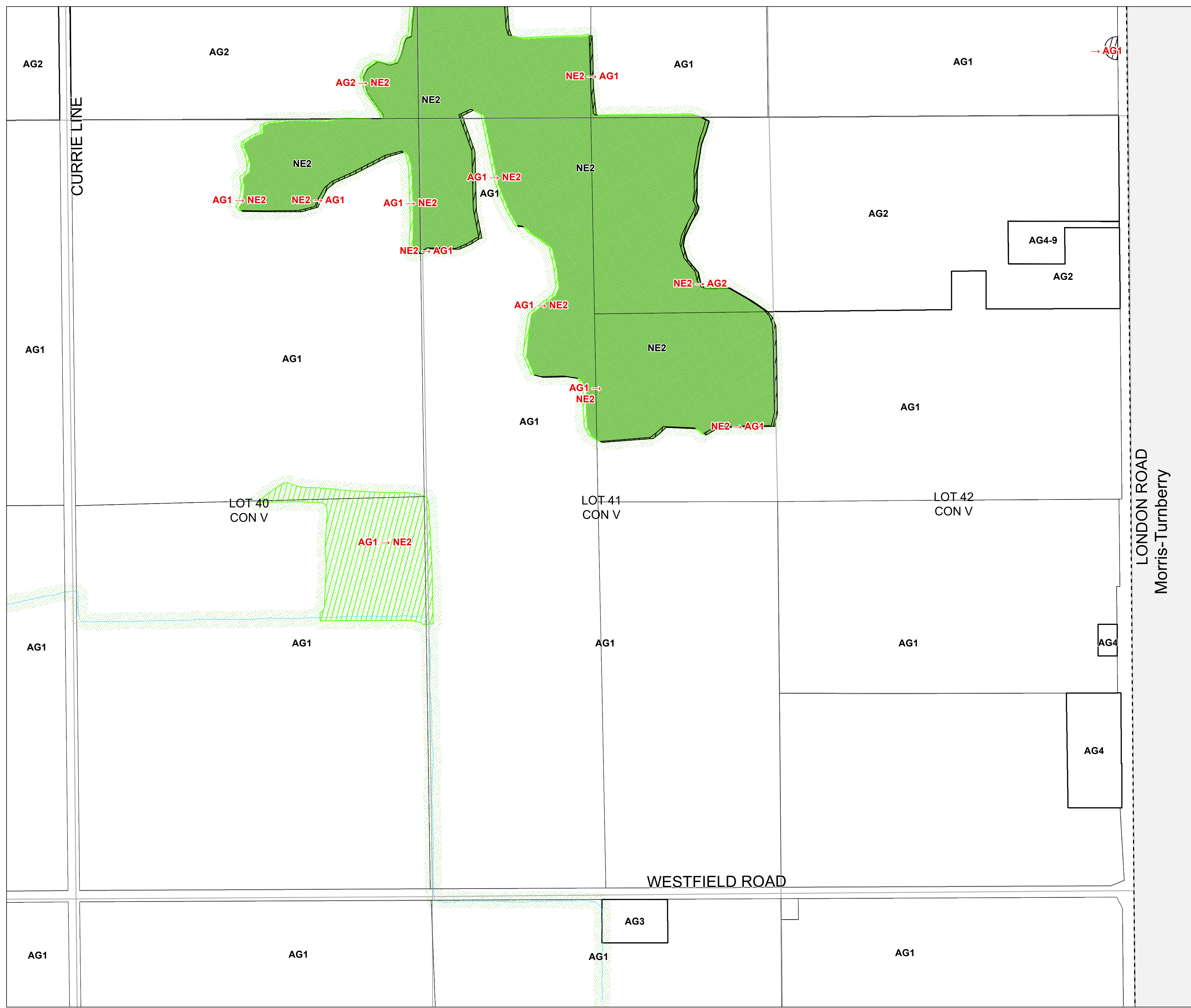
Produced by the County of Huron GIS Services with data supplied under License by Members of the Ontario Geospatial Data Exchange, MVCA, ABCA, SVCA, UTRCA and MNR&F. Orthoimagery flown in 2020. This map is illustrative only.

Do not rely on it as a precise indicator of routes, feature locations, nor as a guide to navigation.

Copyright © King's Printer 2023.



Last Modified 10/3/2023



TOWNSHIP OF NORTH HURON ZONING BY-LAW

K1

- Municipal Boundary
- Urban Boundary
- Lots and Concessions
- Property Boundary
- River / Stream
- Waterbody
- Proposed Change to Zone
- Proposed Change to Natural Environment Zone
- Zone
- Zone - NE1
- Zone - NE2
- Conservation Authority Mapping
- Floodfringe *Overlay
- Floodplain *Overlay
- Floodway *Overlay
- Conservation Authority Regulated Lands and/or Adjacent Lands (refer to Section 3.7) *Overlay

Whitechurch					Wingham					
A1	A2	A3	A4	A5	H1	H2	H3	H4	H5	Hutton Heights
B1	B2	B3	B4	B5						
C1	C2	C3	C4	C5						
D1	D2	D3	D4	D5						
E1	E2	E3	E4	E5						
F1	F2	F3	F4	F5						
G1	G2	G3	G4	G5						Belgrave
H1	H2	H3	H4	H5						
I1	I2	I3	I4	I5						
J1	J2	J3	J4	J5						
K1	K2	K3	K4	K5						
L1	L2	L3	L4	L5						
M1	M2	M3	M4	M5						
N1	N2	N3	N4	N5						Blyth
Auburn					Blyth					



1:3,000

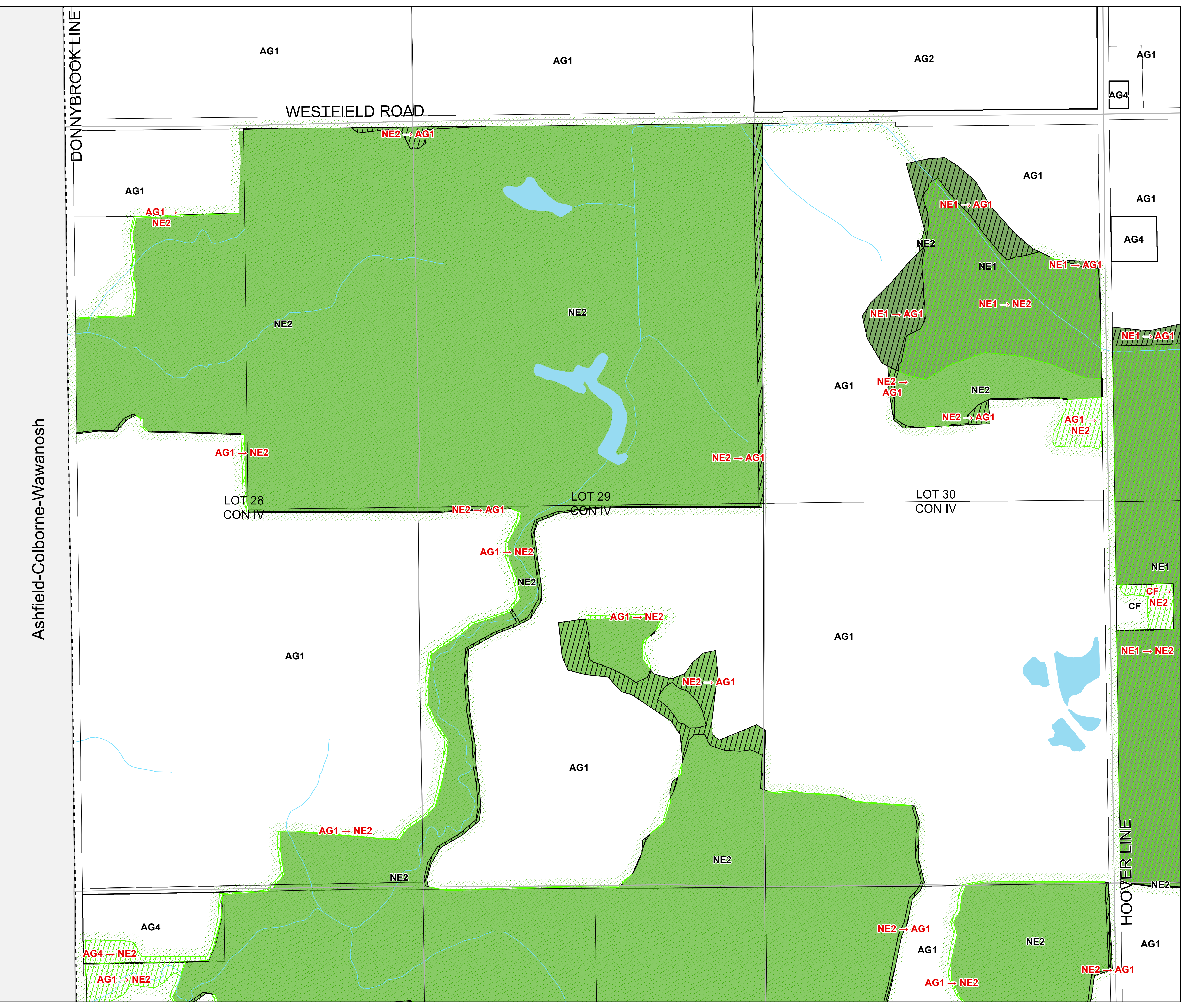
Produced by the County of Huron GIS Services with data supplied under License by Members of the Ontario Geospatial Data Exchange, MVCA, ABCA, SVCA, UTRCA and MNR&F. Orthoimagery flown in 2020. This map is illustrative only.

Do not rely on it as a precise indicator of routes, feature locations, nor as a guide to navigation.

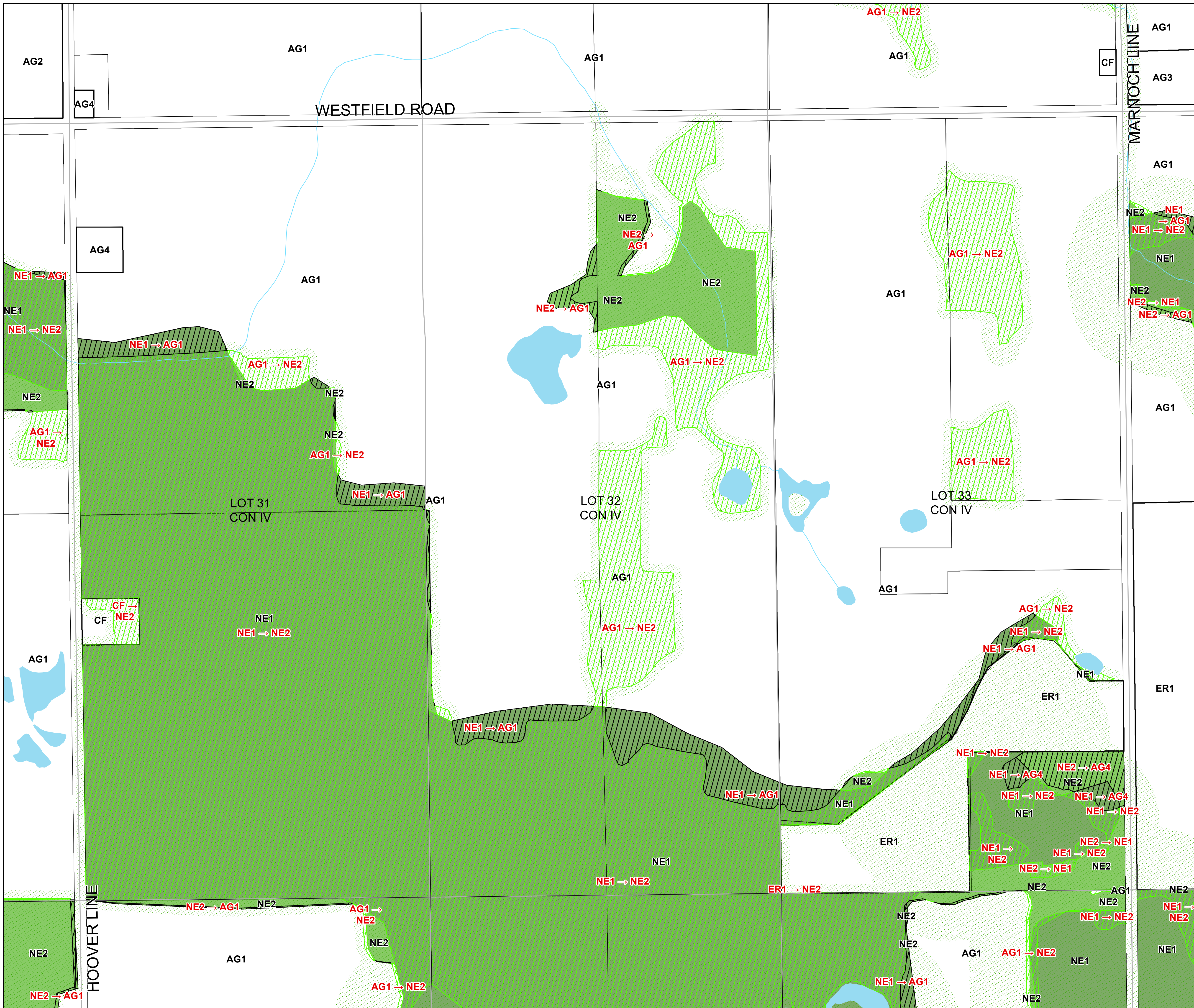
Copyright © King's Printer 2023.



Last Modified 10/3/2023



Ashfield-Colborne-Wawanosh

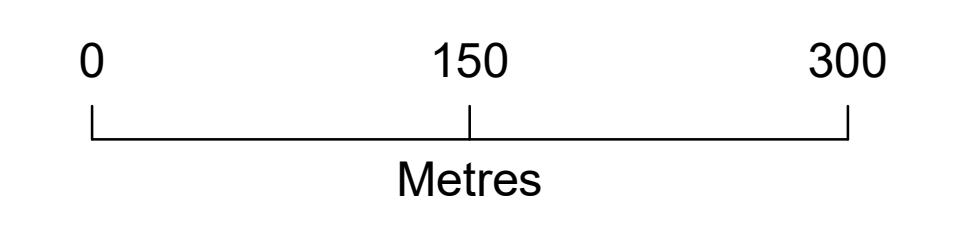


TOWNSHIP OF NORTH HURON ZONING BY-LAW

K2

- Municipal Boundary
- Urban Boundary
- Lots and Concessions
- Property Boundary
- River / Stream
- Waterbody
- Proposed Change to Zone
- Proposed Change to Natural Environment Zone
- Zone
- Zone - NE1
- Zone - NE2
- Conservation Authority Mapping
- Floodfringe *Overlay
- Floodplain *Overlay
- Floodway *Overlay
- Conservation Authority Regulated Lands and/or Adjacent Lands (refer to Section 3.7) *Overlay

Whitechurch					Wingham					
A1	A2	A3	A4	A5	A6	A7	A8	A9	A10	Hutton Heights
B1	B2	B3	B4	B5	B6	B7	B8	B9	B10	
C1	C2	C3	C4	C5	C6	C7	C8	C9	C10	
D1	D2	D3	D4	D5	D6	D7	D8	D9	D10	
E1	E2	E3	E4	E5	E6	E7	E8	E9	E10	
F1	F2	F3	F4	F5	F6	F7	F8	F9	F10	
G1	G2	G3	G4	G5	G6	G7	G8	G9	G10	Belgrave
H1	H2	H3	H4	H5	H6	H7	H8	H9	H10	
I1	I2	I3	I4	I5	I6	I7	I8	I9	I10	
J1	J2	J3	J4	J5	J6	J7	J8	J9	J10	
K1	K2	K3	K4	K5	K6	K7	K8	K9	K10	
L1	L2	L3	L4	L5	L6	L7	L8	L9	L10	
M1	M2	M3	M4	M5	M6	M7	M8	M9	M10	
N1	N2	N3	N4	N5	N6	N7	N8	N9	N10	Blyth



1:3,000

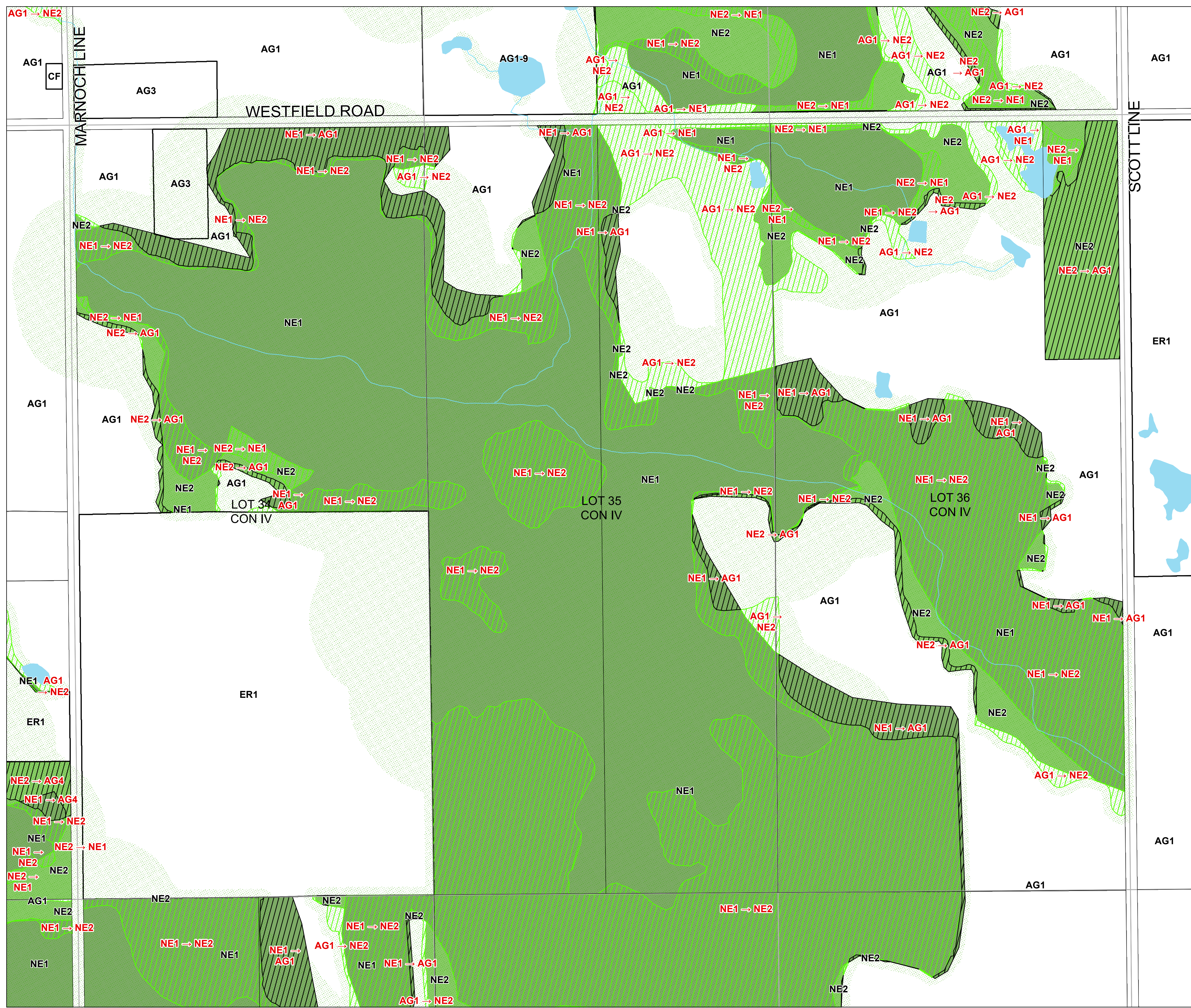
Produced by the County of Huron GIS Services with data supplied under License by Members of the Ontario Geospatial Data Exchange, MVCA, ABCA, SVCA, UTRCA and MNR&F. Orthoimagery flown in 2020. This map is illustrative only.

Do not rely on it as a precise indicator of routes, feature locations, nor as a guide to navigation.

Copyright © King's Printer 2023.



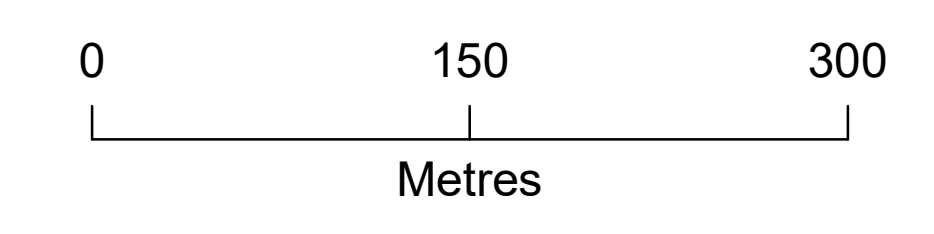
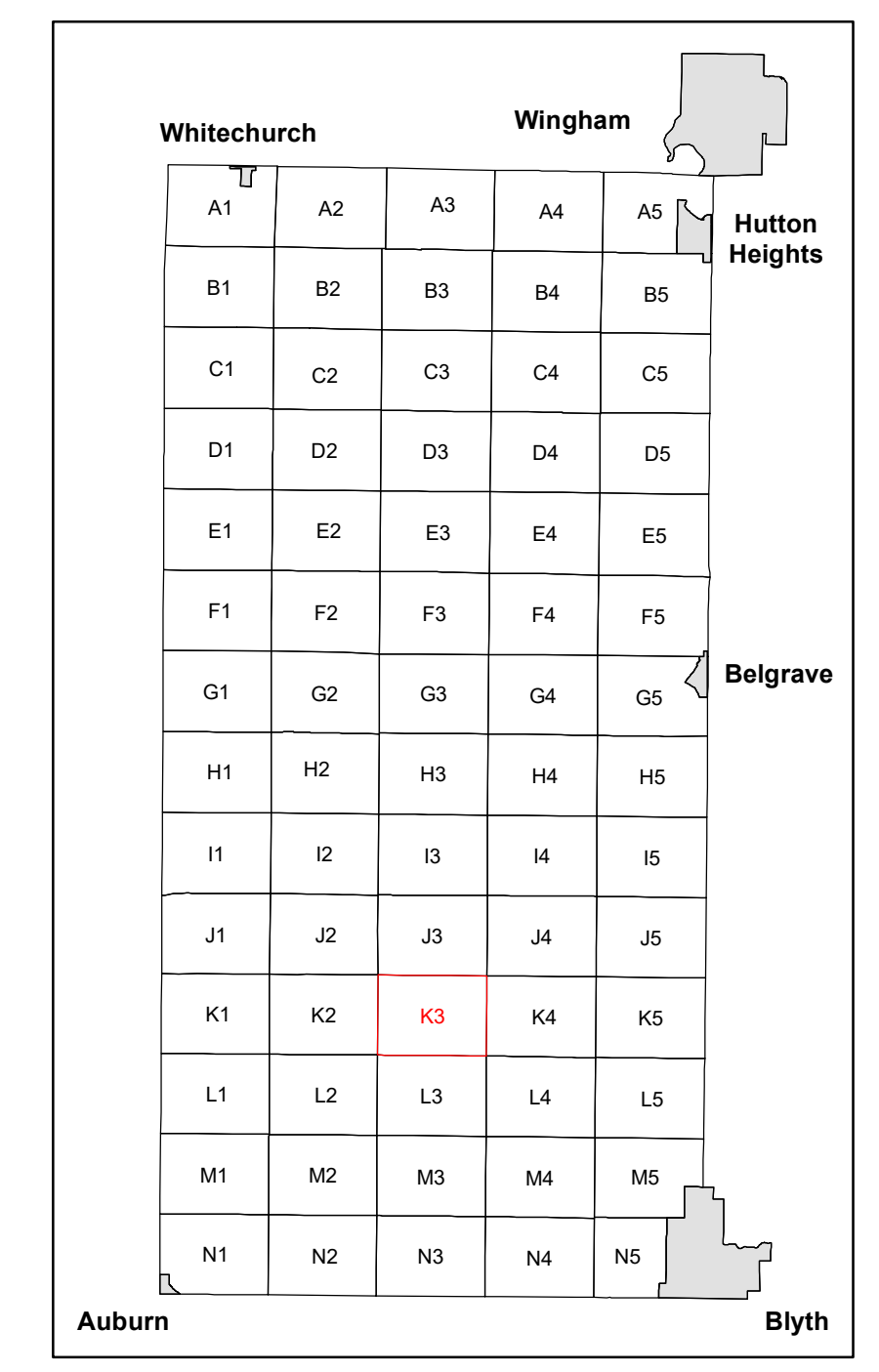
Last Modified 10/3/2023



TOWNSHIP OF NORTH HURON ZONING BY-LAW

K3

- Municipal Boundary
- Urban Boundary
- Lots and Concessions
- Property Boundary
- River / Stream
- Waterbody
- Proposed Change to Zone
- Proposed Change to Natural Environment Zone
- Zone
- Zone - NE1
- Zone - NE2
- Conservation Authority Mapping
- Floodplain *Overlay
- Floodway *Overlay
- Conservation Authority Regulated Lands and/or Adjacent Lands (refer to Section 3.7) *Overlay



1:3,000

Produced by the County of Huron GIS Services with data supplied under License by Members of the Ontario Geospatial Data Exchange, MVCA, ABCA, SVCA, UTRCA and MNR&F. Orthoimagery flown in 2020. This map is illustrative only.

Do not rely on it as a precise indicator of routes, feature locations, nor as a guide to navigation.

Copyright © King's Printer 2023.

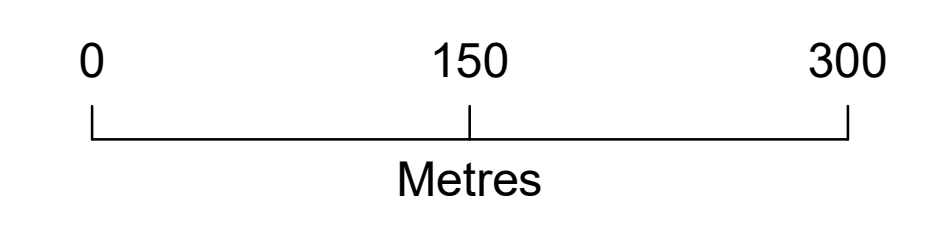
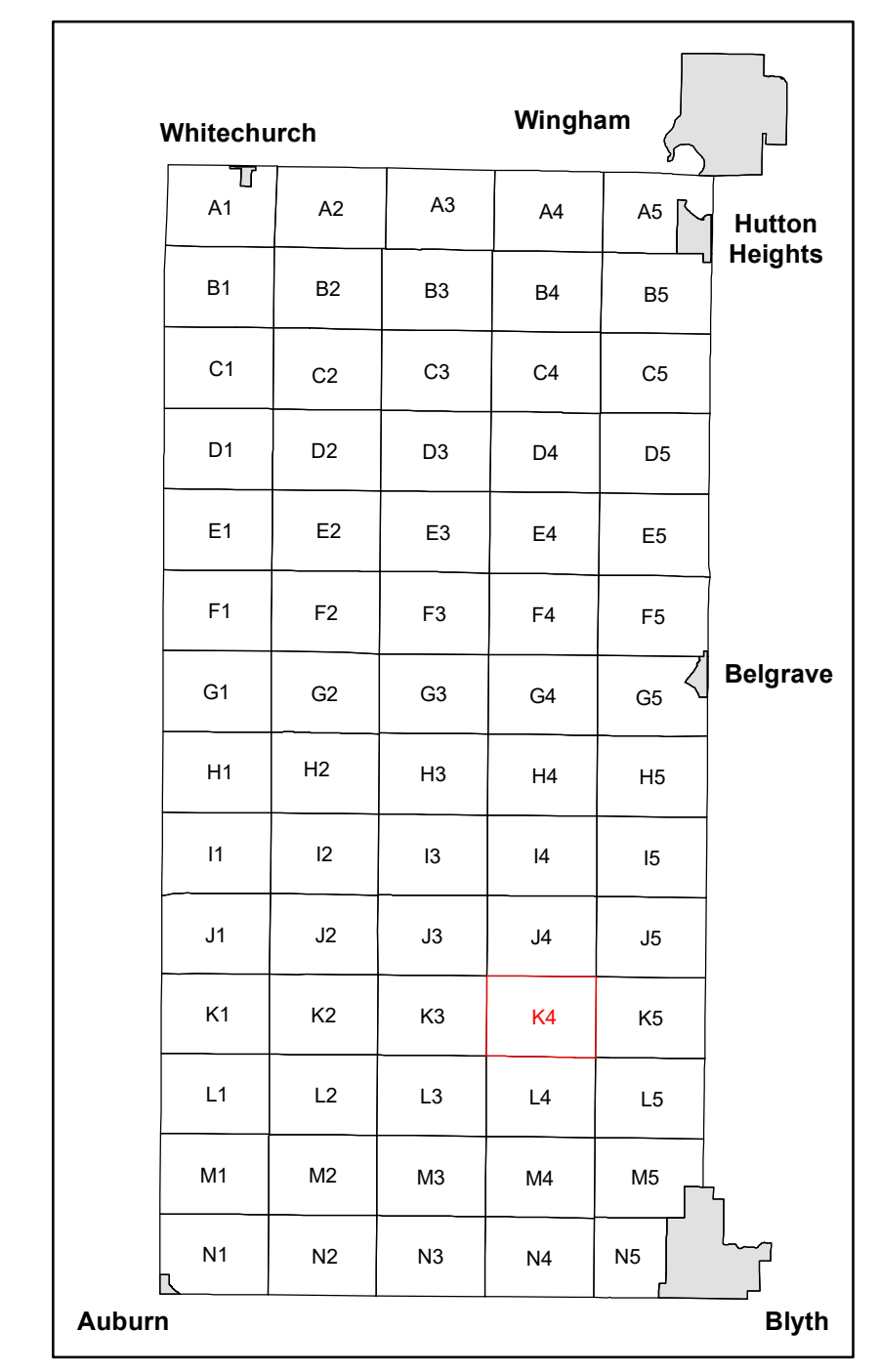


Last Modified 10/3/2023

TOWNSHIP OF NORTH HURON ZONING BY-LAW

K4

- Municipal Boundary
- Urban Boundary
- Lots and Concessions
- Property Boundary
- River / Stream
- Waterbody
- Proposed Change to Zone
- Proposed Change to Natural Environment Zone
- Zone
- Zone - NE1
- Zone - NE2
- Conservation Authority Mapping
- Floodplain *Overlay
- Floodway *Overlay
- Conservation Authority Regulated Lands and/or Adjacent Lands (refer to Section 3.7) *Overlay



1:3,000

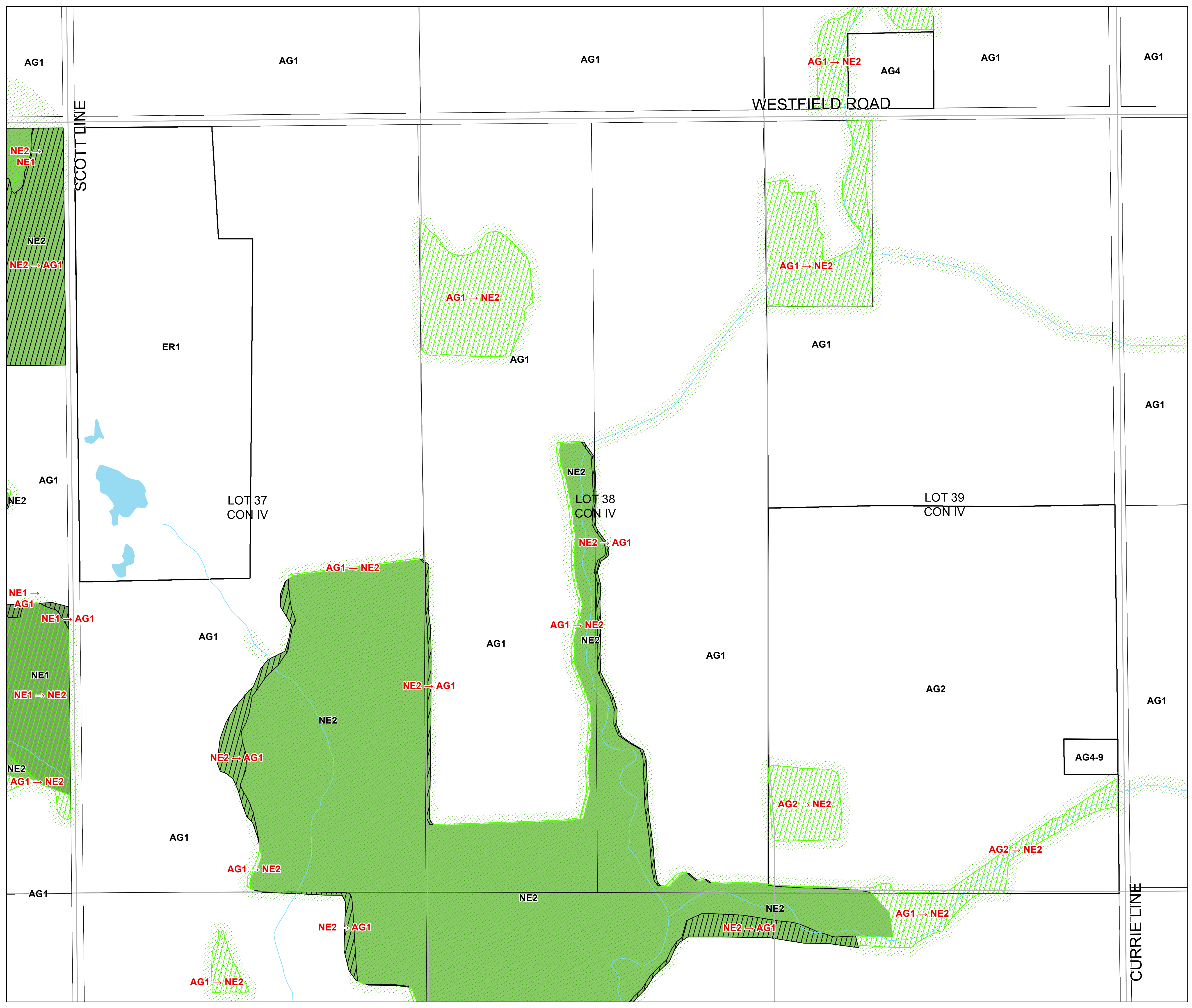
Produced by the County of Huron GIS Services with data supplied under License by Members of the Ontario Geospatial Data Exchange, MVCA, ABCA, SVCA, UTRCA and MNR&F. Orthoimagery flown in 2020. This map is illustrative only.

Do not rely on it as a precise indicator of routes, feature locations, nor as a guide to navigation.

Copyright © King's Printer 2023.



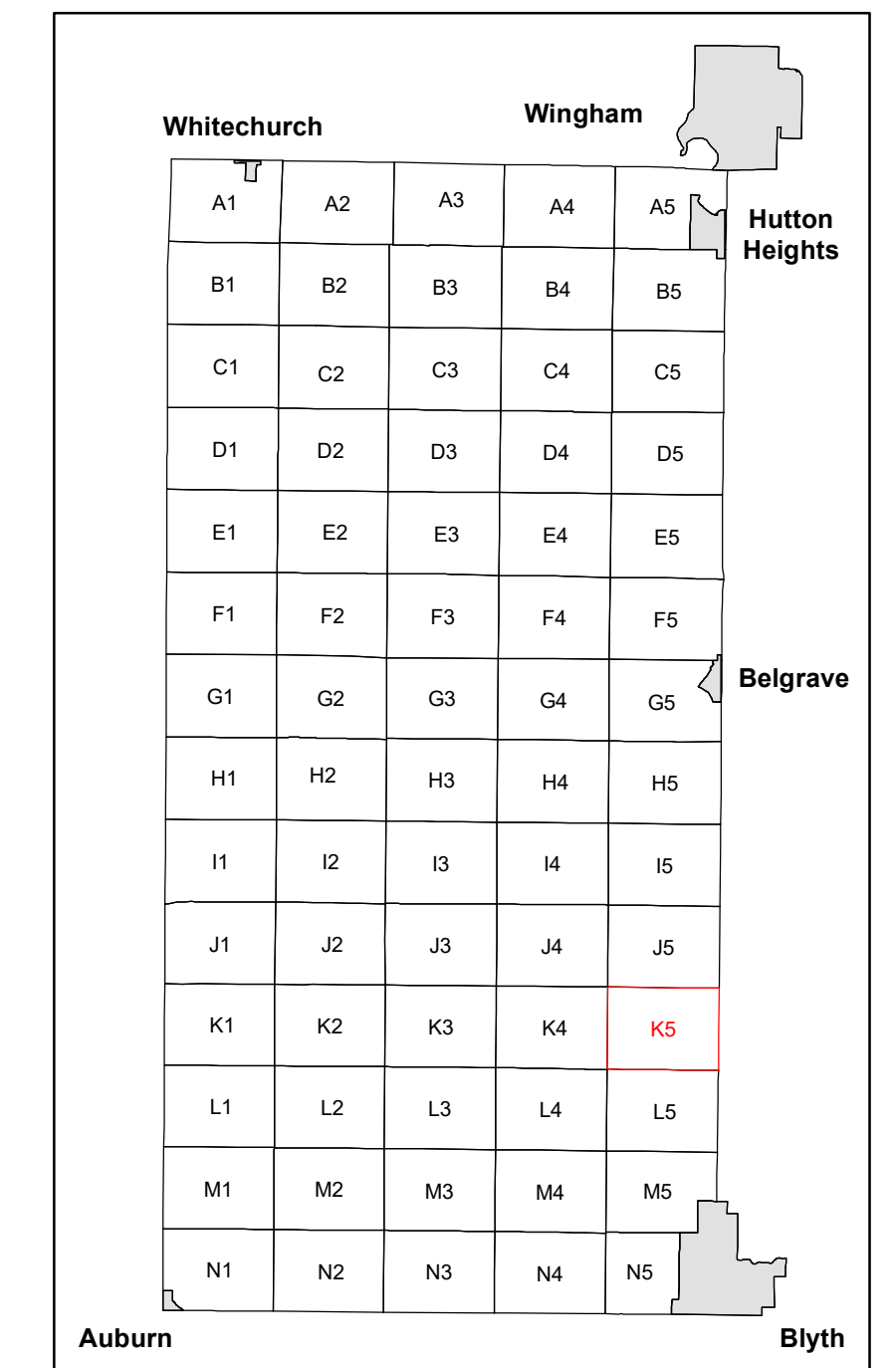
Last Modified 10/3/2023



TOWNSHIP OF NORTH HURON ZONING BY-LAW

K5

- Municipal Boundary
- Urban Boundary
- Lots and Concessions
- Property Boundary
- River / Stream
- Waterbody
- Proposed Change to Zone
- Proposed Change to Natural Environment Zone
- Zone
- Zone - NE1
- Zone - NE2
- Conservation Authority Mapping
- Floodplain *Overlay
- Floodway *Overlay
- Conservation Authority Regulated Lands and/or Adjacent Lands (refer to Section 3.7) *Overlay
- Floodfringe *Overlay



1:3,000

Produced by the County of Huron GIS Services with data supplied under License by Members of the Ontario Geospatial Data Exchange, MVCA, ABCA, SVCA, UTRCA and MNR&F. Orthoimagery flown in 2020. This map is illustrative only.

Do not rely on it as a precise indicator of routes, feature locations, nor as a guide to navigation.

Copyright © King's Printer 2023.



Last Modified 10/3/2023



TOWNSHIP OF NORTH HURON ZONING BY-LAW

L1

- Municipal Boundary
- Urban Boundary
- Lots and Concessions
- Property Boundary
- River / Stream
- Waterbody
- Proposed Change to Zone
- Proposed Change to Natural Environment Zone
- Zone - NE1
- Zone - NE2
- Conservation Authority Mapping
- Floodfringe *Overlay
- Floodplain *Overlay
- Floodway *Overlay
- Conservation Authority Regulated Lands and/or Adjacent Lands (refer to Section 3.7) *Overlay

Whitechurch					Wingham					Hutton Heights
A1	A2	A3	A4	A5	A6	A7	A8	A9	A10	
B1	B2	B3	B4	B5	B6	B7	B8	B9	B10	
C1	C2	C3	C4	C5	C6	C7	C8	C9	C10	
D1	D2	D3	D4	D5	D6	D7	D8	D9	D10	
E1	E2	E3	E4	E5	E6	E7	E8	E9	E10	
F1	F2	F3	F4	F5	F6	F7	F8	F9	F10	
G1	G2	G3	G4	G5	G6	G7	G8	G9	G10	
H1	H2	H3	H4	H5	H6	H7	H8	H9	H10	
I1	I2	I3	I4	I5	I6	I7	I8	I9	I10	
J1	J2	J3	J4	J5	J6	J7	J8	J9	J10	
K1	K2	K3	K4	K5	K6	K7	K8	K9	K10	
L1	L2	L3	L4	L5	L6	L7	L8	L9	L10	
M1	M2	M3	M4	M5	M6	M7	M8	M9	M10	
N1	N2	N3	N4	N5	N6	N7	N8	N9	N10	
Auburn					Blyth					



1:3,000

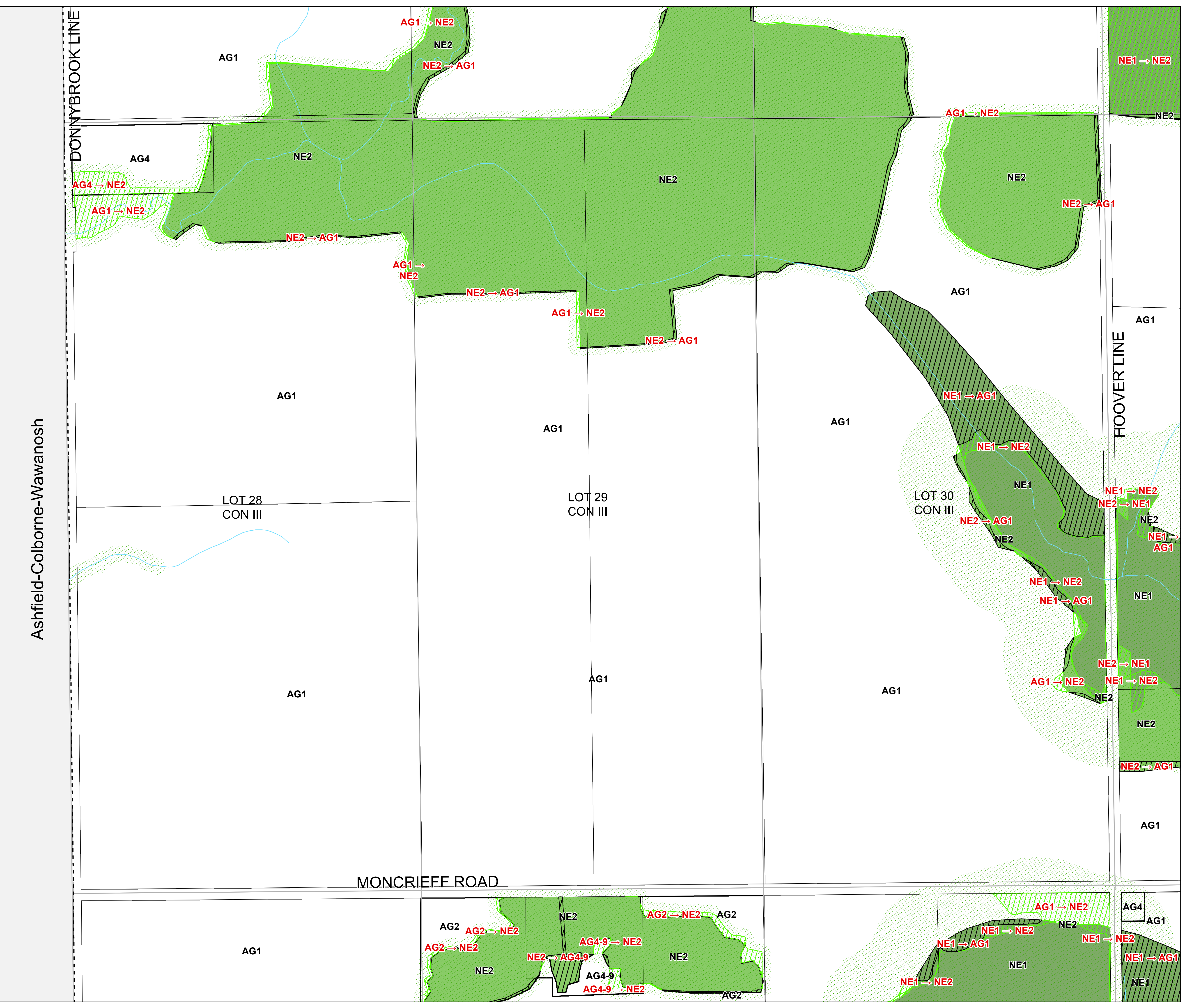
Produced by the County of Huron GIS Services with data supplied under License by Members of the Ontario Geospatial Data Exchange, MVCA, ABCA, SVCA, UTRCA and MNR&F. Orthoimagery flown in 2020. This map is illustrative only.

Do not rely on it as a precise indicator of routes, feature locations, nor as a guide to navigation.

Copyright © King's Printer 2023.



Last Modified 10/3/2023



Ashfield-Colborne-Wawanosh

TOWNSHIP OF NORTH HURON ZONING BY-LAW

L2

- Municipal Boundary
- Urban Boundary
- Lots and Concessions
- Property Boundary
- River / Stream
- Waterbody
- Proposed Change to Zone
- Proposed Change to Natural Environment Zone
- Zone
- Zone - NE1
- Zone - NE2
- Conservation Authority Mapping
- Floodplain *Overlay
- Floodway *Overlay
- Conservation Authority Regulated Lands and/or Adjacent Lands (refer to Section 3.7) *Overlay
- Floodfringe *Overlay

Whitechurch					Wingham					Hutton Heights
A1	A2	A3	A4	A5	A6	A7	A8	A9	A10	
B1	B2	B3	B4	B5	B6	B7	B8	B9	B10	
C1	C2	C3	C4	C5	C6	C7	C8	C9	C10	
D1	D2	D3	D4	D5	D6	D7	D8	D9	D10	
E1	E2	E3	E4	E5	E6	E7	E8	E9	E10	
F1	F2	F3	F4	F5	F6	F7	F8	F9	F10	
G1	G2	G3	G4	G5	G6	G7	G8	G9	G10	
H1	H2	H3	H4	H5	H6	H7	H8	H9	H10	
I1	I2	I3	I4	I5	I6	I7	I8	I9	I10	
J1	J2	J3	J4	J5	J6	J7	J8	J9	J10	
K1	K2	K3	K4	K5	K6	K7	K8	K9	K10	
L1	L2	L3	L4	L5	L6	L7	L8	L9	L10	
M1	M2	M3	M4	M5	M6	M7	M8	M9	M10	
N1	N2	N3	N4	N5	N6	N7	N8	N9	N10	
Auburn					Blyth					



1:3,000

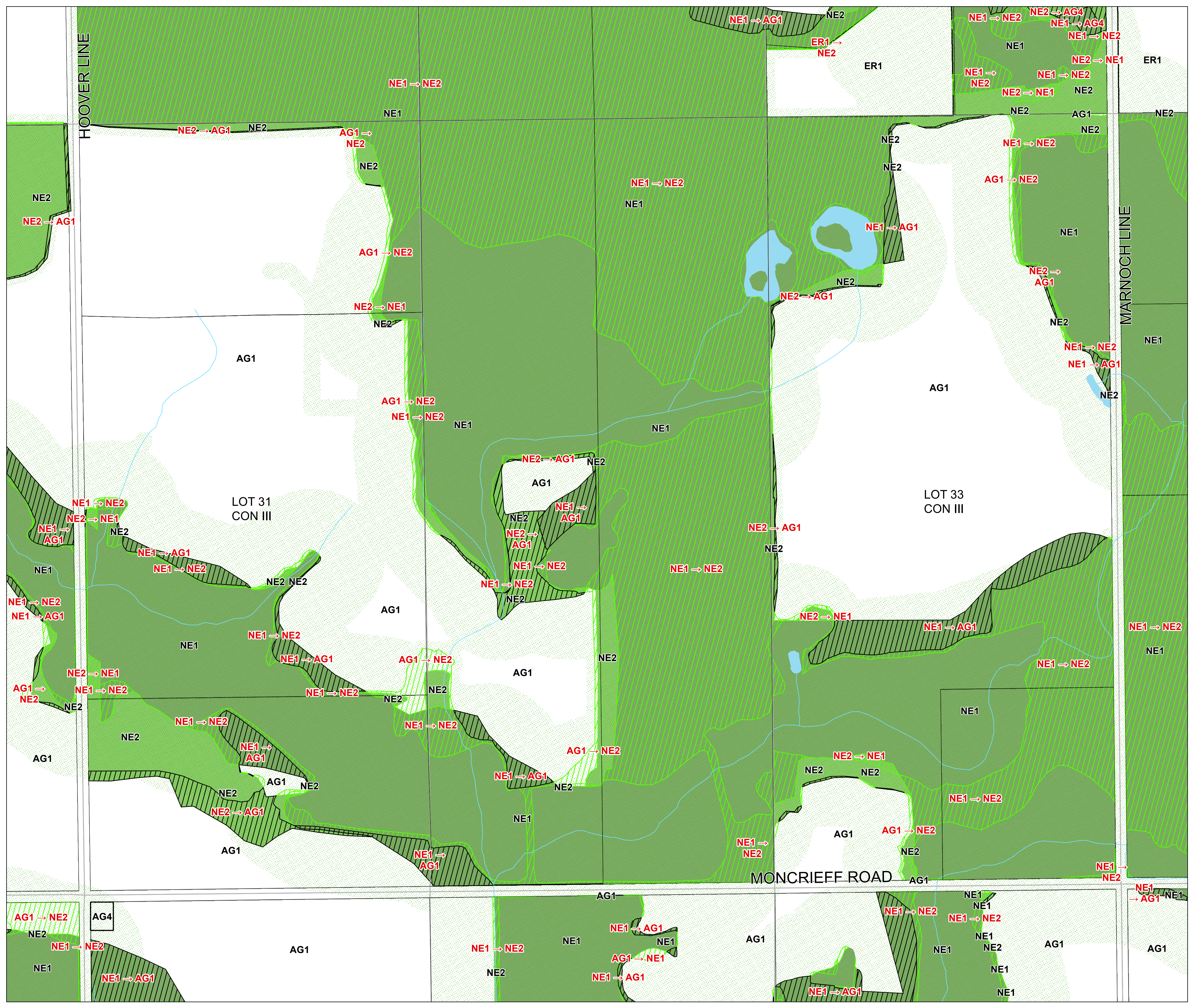
Produced by the County of Huron GIS Services with data supplied under License by Members of the Ontario Geospatial Data Exchange, MVCA, ABCA, SVCA, UTRCA and MNR&F. Orthoimagery flown in 2020. This map is illustrative only.

Do not rely on it as a precise indicator of routes, feature locations, nor as a guide to navigation.

Copyright © King's Printer 2023.



Last Modified 10/3/2023



TOWNSHIP OF NORTH HURON ZONING BY-LAW

L3

- Municipal Boundary
- Urban Boundary
- Lots and Concessions
- Property Boundary
- River / Stream
- Waterbody
- Proposed Change to Zone
- Proposed Change to Natural Environment Zone
- Zone - NE1
- Zone - NE2
- Conservation Authority Mapping
- Floodplain *Overlay
- Floodway *Overlay
- Conservation Authority Regulated Lands and/or Adjacent Lands (refer to Section 3.7) *Overlay

Whitechurch					Wingham					Hutton Heights
A1	A2	A3	A4	A5	A6	A7	A8	A9	A10	
B1	B2	B3	B4	B5	B6	B7	B8	B9	B10	
C1	C2	C3	C4	C5	C6	C7	C8	C9	C10	
D1	D2	D3	D4	D5	D6	D7	D8	D9	D10	
E1	E2	E3	E4	E5	E6	E7	E8	E9	E10	
F1	F2	F3	F4	F5	F6	F7	F8	F9	F10	
G1	G2	G3	G4	G5	G6	G7	G8	G9	G10	
H1	H2	H3	H4	H5	H6	H7	H8	H9	H10	
I1	I2	I3	I4	I5	I6	I7	I8	I9	I10	
J1	J2	J3	J4	J5	J6	J7	J8	J9	J10	
K1	K2	K3	K4	K5	K6	K7	K8	K9	K10	
L1	L2	L3	L4	L5	L6	L7	L8	L9	L10	
M1	M2	M3	M4	M5	M6	M7	M8	M9	M10	
N1	N2	N3	N4	N5	N6	N7	N8	N9	N10	
Auburn					Blyth					



1:3,000

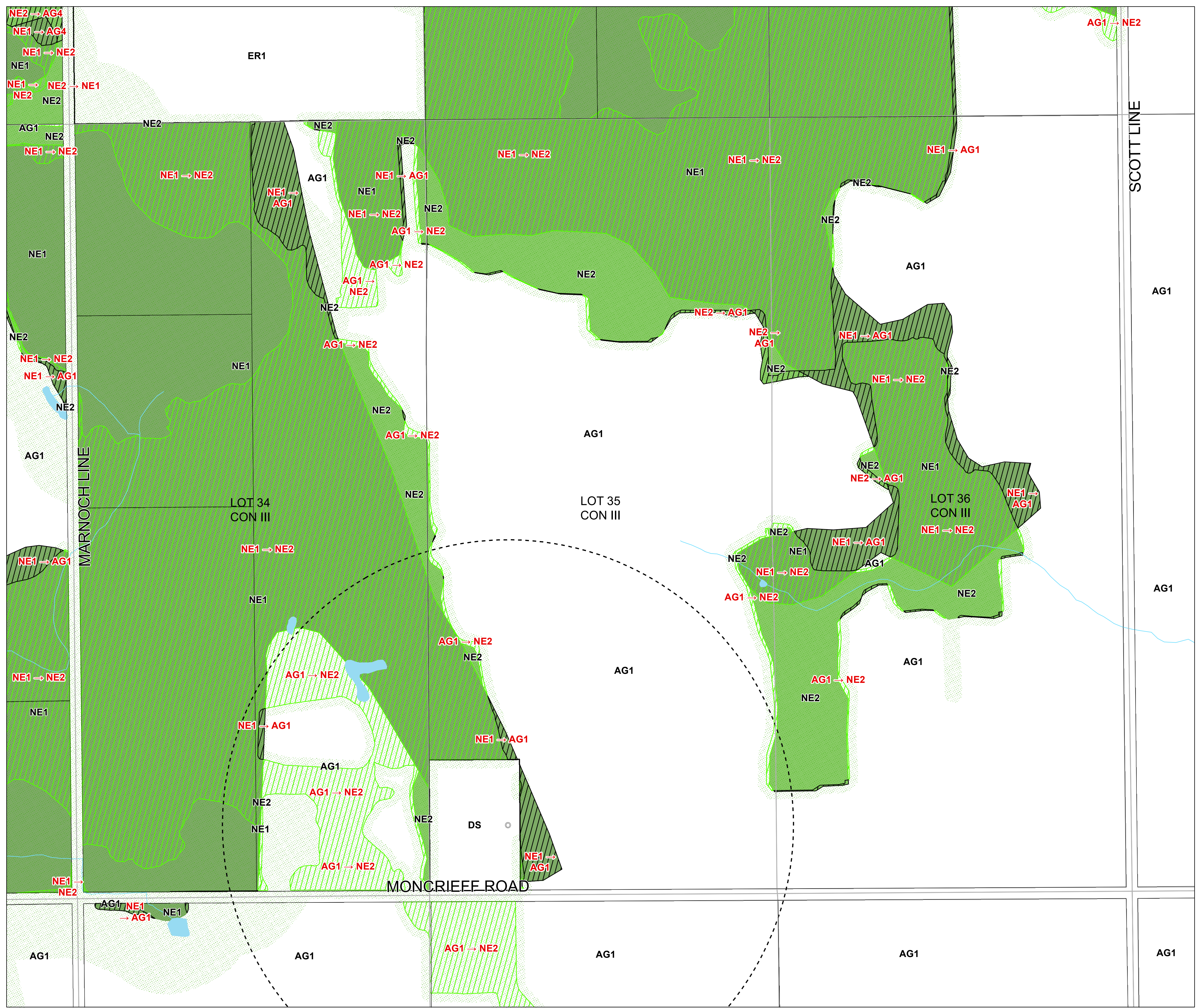
Produced by the County of Huron GIS Services with data supplied under License by Members of the Ontario Geospatial Data Exchange, MVCA, ABCA, SVCA, UTRCA and MNR&F. Orthoimagery flown in 2020. This map is illustrative only.

Do not rely on it as a precise indicator of routes, feature locations, nor as a guide to navigation.

Copyright © King's Printer 2023.



Last Modified 10/3/2023



TOWNSHIP OF NORTH HURON ZONING BY-LAW

L4

- Municipal Boundary
- Urban Boundary
- Lots and Concessions
- Property Boundary
- River / Stream
- Waterbody
- Proposed Change to Zone
- Proposed Change to Natural Environment Zone
- Zone
- Zone - NE1
- Zone - NE2
- Conservation Authority Mapping
- Floodfringe *Overlay
- Floodplain *Overlay
- Floodway *Overlay
- Conservation Authority Regulated Lands and/or Adjacent Lands (refer to Section 3.7) *Overlay

Whitechurch					Wingham					Hutton Heights
A1	A2	A3	A4	A5	A6	A7	A8	A9	A10	
B1	B2	B3	B4	B5	B6	B7	B8	B9	B10	
C1	C2	C3	C4	C5	C6	C7	C8	C9	C10	
D1	D2	D3	D4	D5	D6	D7	D8	D9	D10	
E1	E2	E3	E4	E5	E6	E7	E8	E9	E10	
F1	F2	F3	F4	F5	F6	F7	F8	F9	F10	
G1	G2	G3	G4	G5	G6	G7	G8	G9	G10	
H1	H2	H3	H4	H5	H6	H7	H8	H9	H10	
I1	I2	I3	I4	I5	I6	I7	I8	I9	I10	
J1	J2	J3	J4	J5	J6	J7	J8	J9	J10	
K1	K2	K3	K4	K5	K6	K7	K8	K9	K10	
L1	L2	L3	L4	L5	L6	L7	L8	L9	L10	
M1	M2	M3	M4	M5	M6	M7	M8	M9	M10	
N1	N2	N3	N4	N5	N6	N7	N8	N9	N10	
Auburn					Blyth					



1:3,000

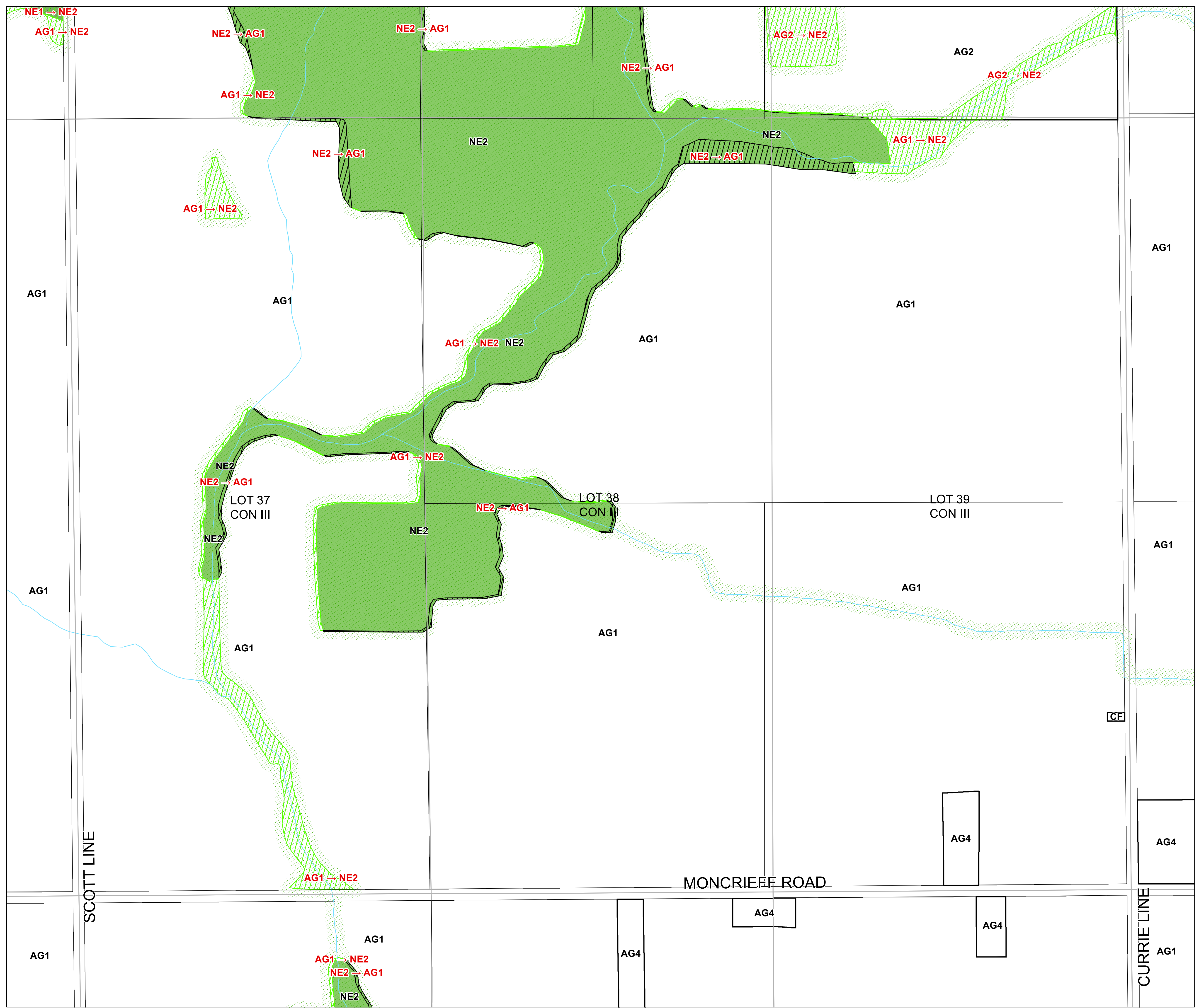
Produced by the County of Huron GIS Services with data supplied under License by Members of the Ontario Geospatial Data Exchange, MVCA, ABCA, SVCA, UTRCA and MNR&F. Orthoimagery flown in 2020. This map is illustrative only.

Do not rely on it as a precise indicator of routes, feature locations, nor as a guide to navigation.

Copyright © King's Printer 2023.



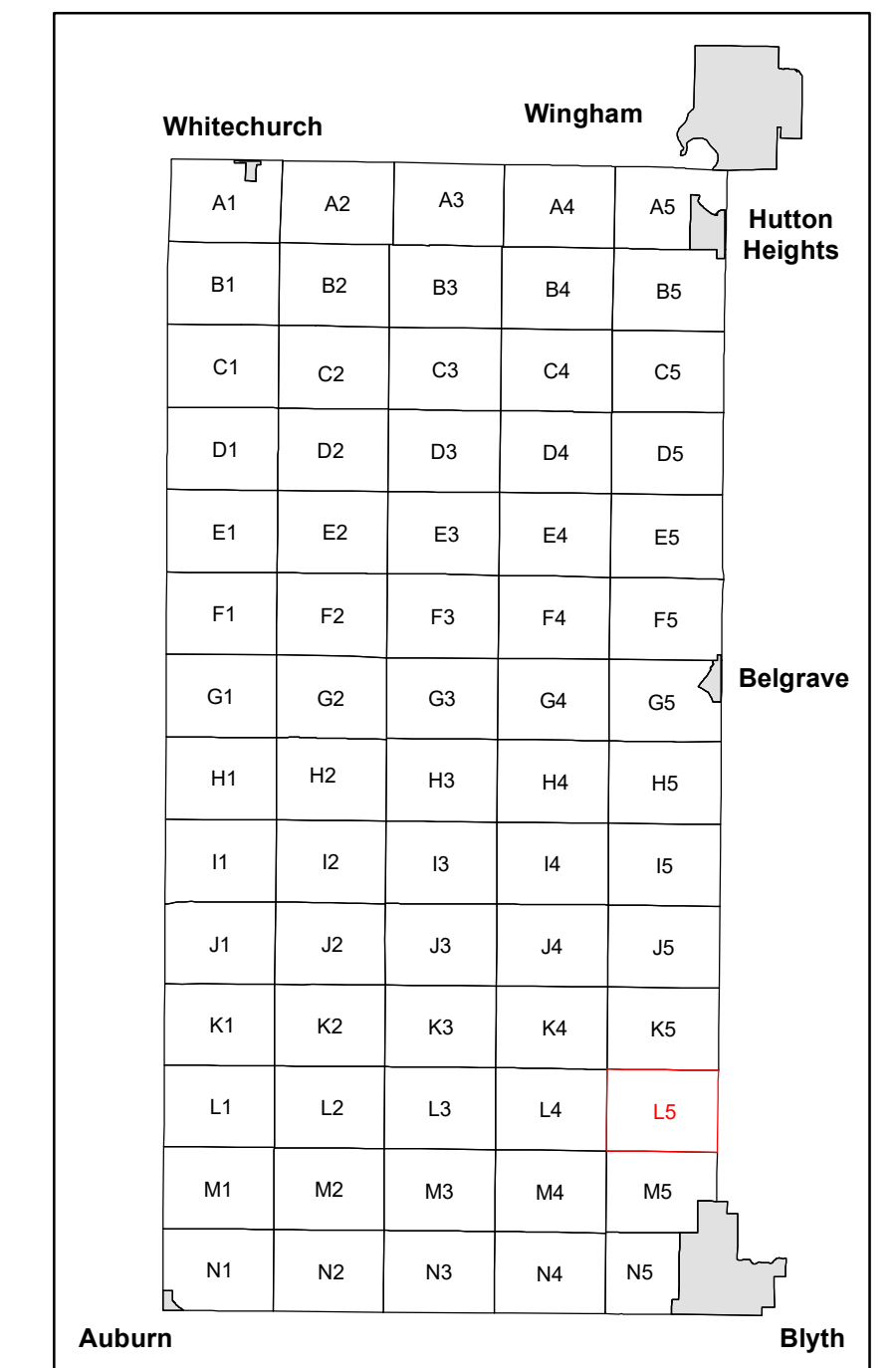
Last Modified 10/3/2023



TOWNSHIP OF NORTH HURON ZONING BY-LAW

L5

- Municipal Boundary
- Urban Boundary
- Lots and Concessions
- Property Boundary
- River / Stream
- Waterbody
- Proposed Change to Zone
- Proposed Change to Natural Environment Zone
- Zone
- Zone - NE1
- Zone - NE2
- Conservation Authority Mapping
- Floodfringe *Overlay
- Floodplain *Overlay
- Floodway *Overlay
- Conservation Authority Regulated Lands and/or Adjacent Lands (refer to Section 3.7) *Overlay



1:3,000

Produced by the County of Huron GIS Services with data supplied under License by Members of the Ontario Geospatial Data Exchange, MVCA, ABCA, SVCA, UTRCA and MNR&F. Orthoimagery flown in 2020. This map is illustrative only.

Do not rely on it as a precise indicator of routes, feature locations, nor as a guide to navigation.

Copyright © King's Printer 2023.



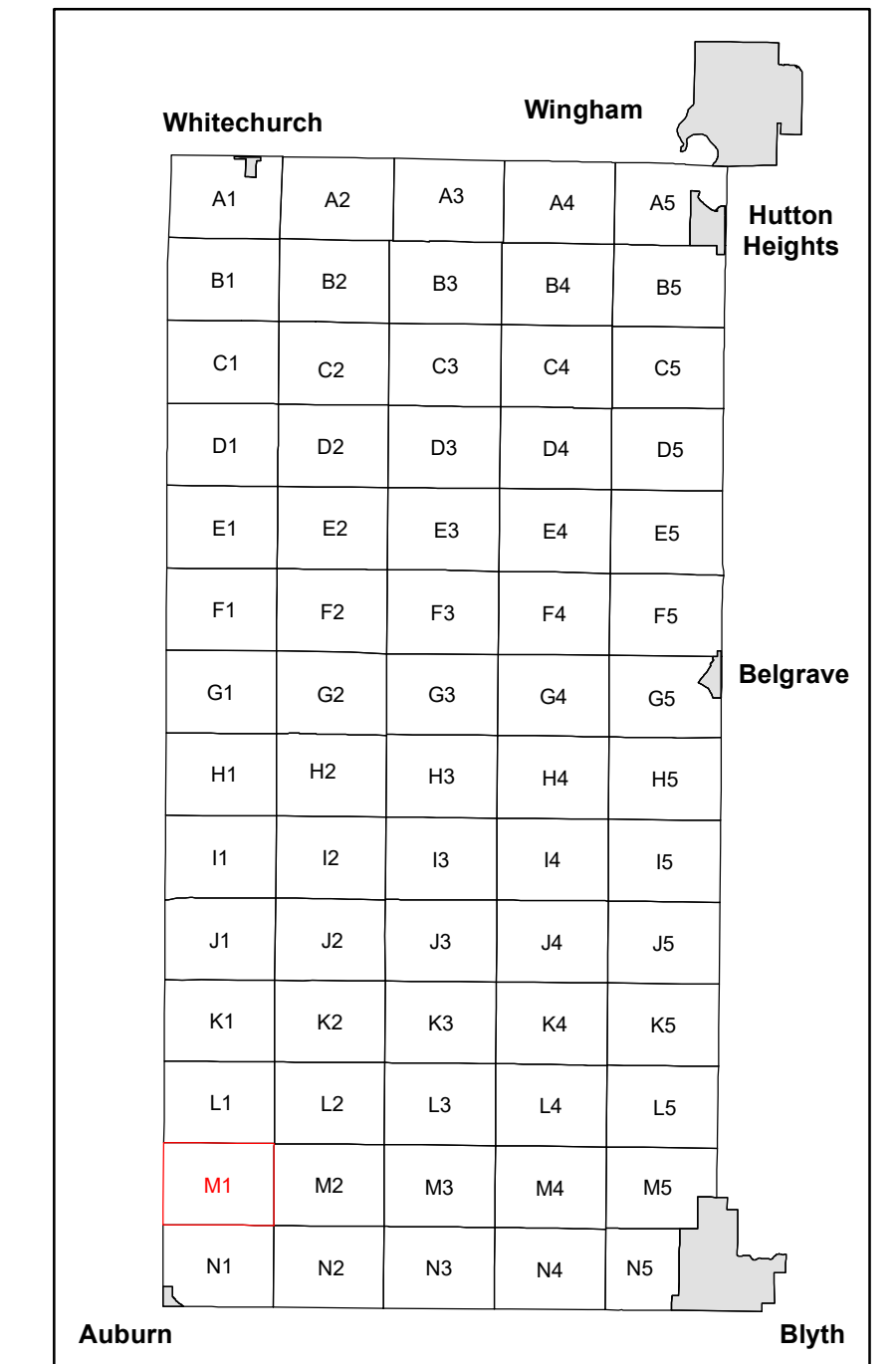
Last Modified 10/3/2023



TOWNSHIP OF NORTH HURON ZONING BY-LAW

M1

- Municipal Boundary
- Urban Boundary
- Lots and Concessions
- Property Boundary
- River / Stream
- Waterbody
- Proposed Change to Zone
- Proposed Change to Natural Environment Zone
- Zone
- Zone - NE1
- Zone - NE2
- Conservation Authority Mapping
- Floodfringe *Overlay
- Floodplain *Overlay
- Floodway *Overlay
- Conservation Authority Regulated Lands and/or Adjacent Lands (refer to Section 3.7) *Overlay



1:3,000

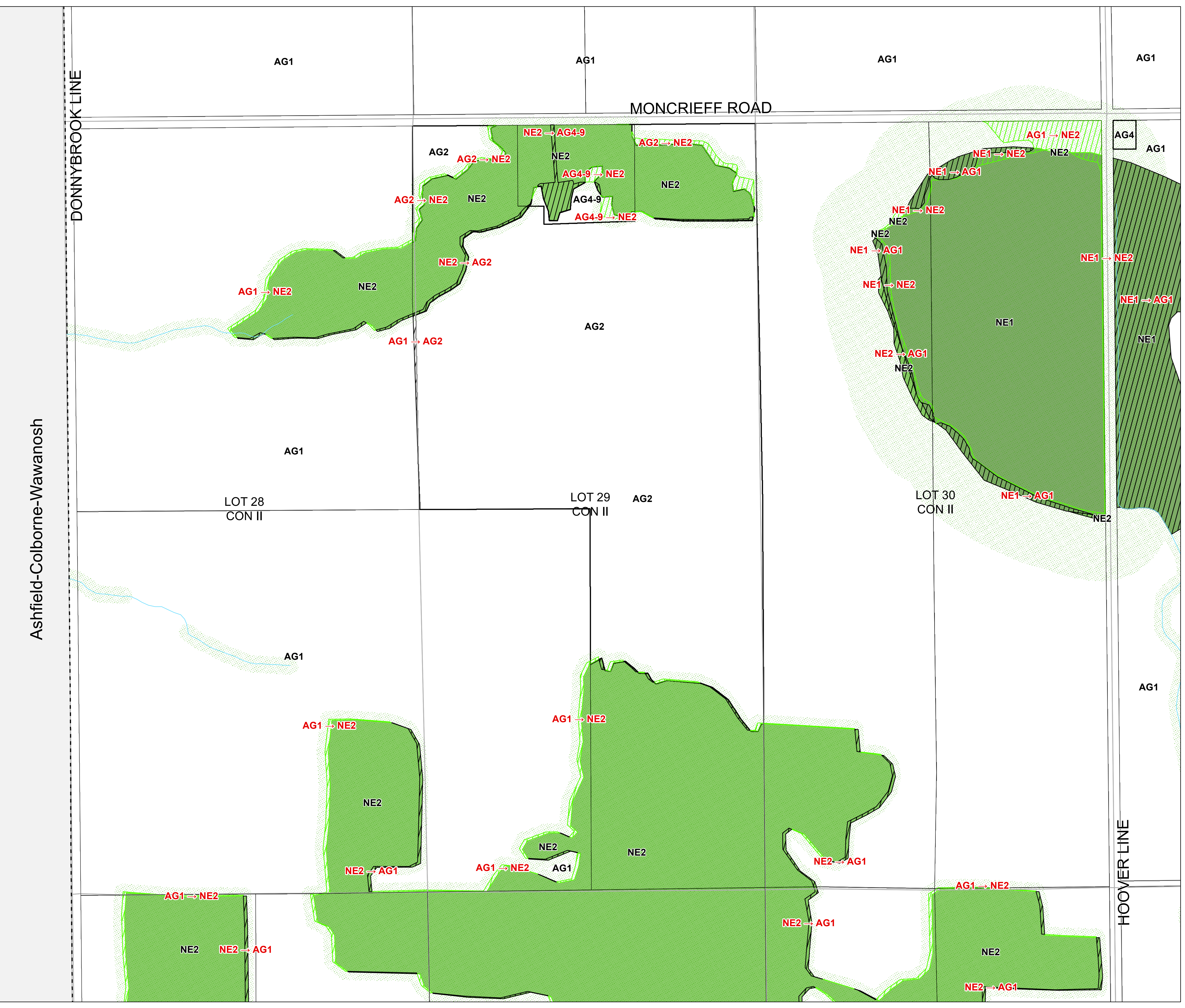
Produced by the County of Huron GIS Services with data supplied under License by Members of the Ontario Geospatial Data Exchange, MVCA, ABCA, SVCA, UTRCA and MNR&F. Orthoimagery flown in 2020. This map is illustrative only.

Do not rely on it as a precise indicator of routes, feature locations, nor as a guide to navigation.

Copyright © King's Printer 2023.



Last Modified 10/3/2023



Ashfield-Colborne-Wawanosh

DONNYBROOK LINE

MONCRIEFF ROAD

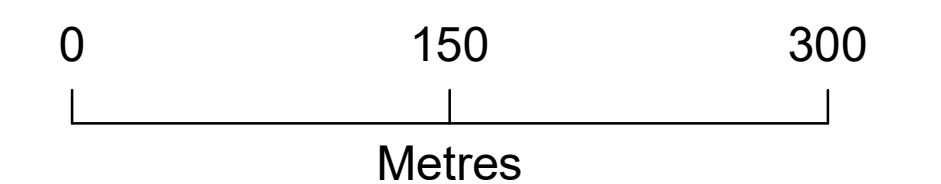
HOOVER LINE

TOWNSHIP OF NORTH HURON ZONING BY-LAW

M2

- Municipal Boundary
- Urban Boundary
- Lots and Concessions
- Property Boundary
- River / Stream
- Waterbody
- Proposed Change to Zone
- Proposed Change to Natural Environment Zone
- Zone - NE1
- Zone - NE2
- Conservation Authority Mapping
- Floodplain *Overlay
- Floodway *Overlay
- Conservation Authority Regulated Lands and/or Adjacent Lands (refer to Section 3.7) *Overlay

Whitechurch					Wingham					Hutton Heights
A1	A2	A3	A4	A5	A6	A7	A8	A9	A10	
B1	B2	B3	B4	B5	B6	B7	B8	B9	B10	
C1	C2	C3	C4	C5	C6	C7	C8	C9	C10	
D1	D2	D3	D4	D5	D6	D7	D8	D9	D10	
E1	E2	E3	E4	E5	E6	E7	E8	E9	E10	
F1	F2	F3	F4	F5	F6	F7	F8	F9	F10	
G1	G2	G3	G4	G5	G6	G7	G8	G9	G10	
H1	H2	H3	H4	H5	H6	H7	H8	H9	H10	
I1	I2	I3	I4	I5	I6	I7	I8	I9	I10	
J1	J2	J3	J4	J5	J6	J7	J8	J9	J10	
K1	K2	K3	K4	K5	K6	K7	K8	K9	K10	
L1	L2	L3	L4	L5	L6	L7	L8	L9	L10	
M1	M2	M3	M4	M5	M6	M7	M8	M9	M10	
N1	N2	N3	N4	N5	N6	N7	N8	N9	N10	
Auburn					Blyth					



1:3,000

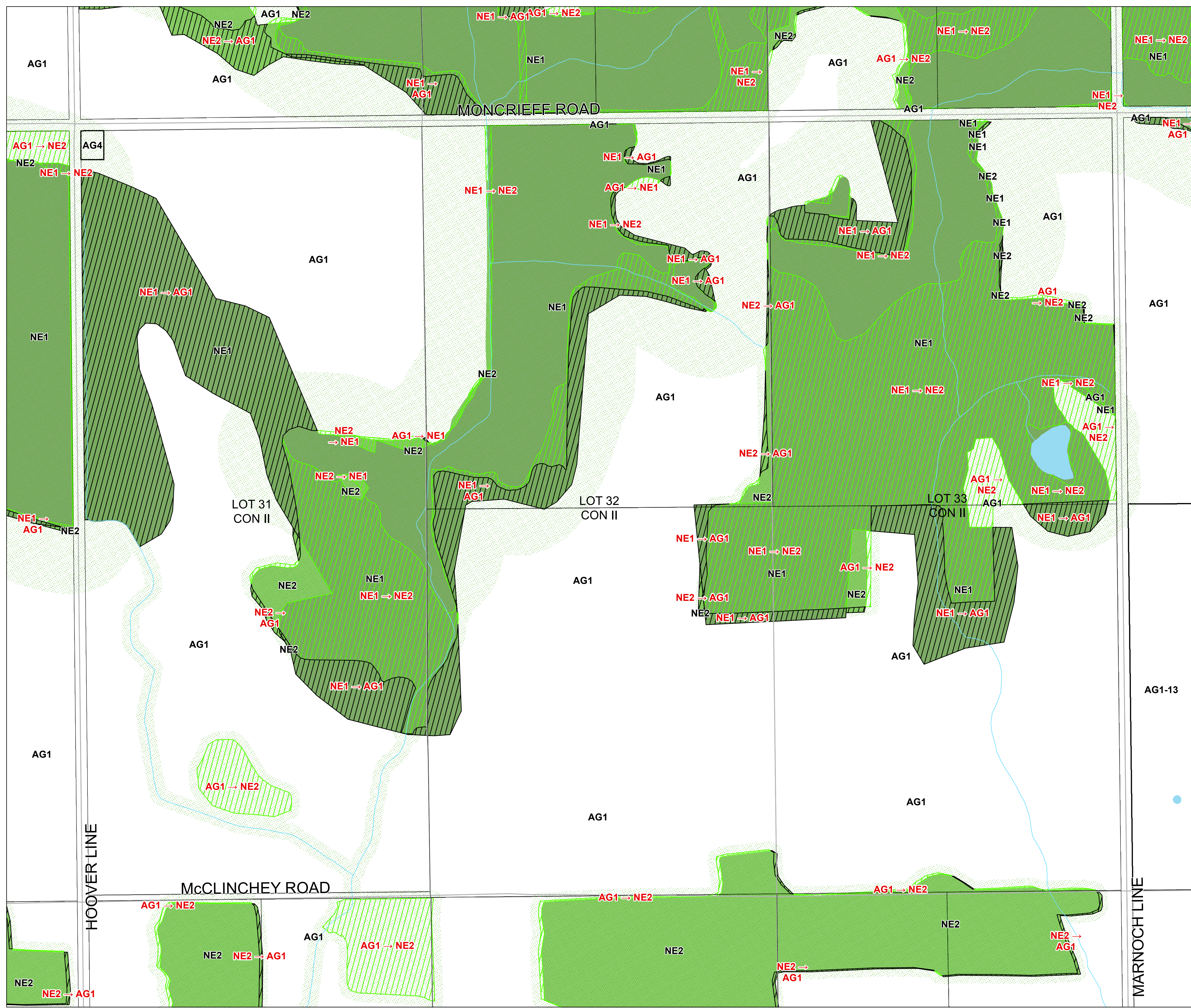
Produced by the County of Huron GIS Services with data supplied under License by Members of the Ontario Geospatial Data Exchange, MVCA, ABCA, SVCA, UTRCA and MNR&F. Orthoimagery flown in 2020. This map is illustrative only.

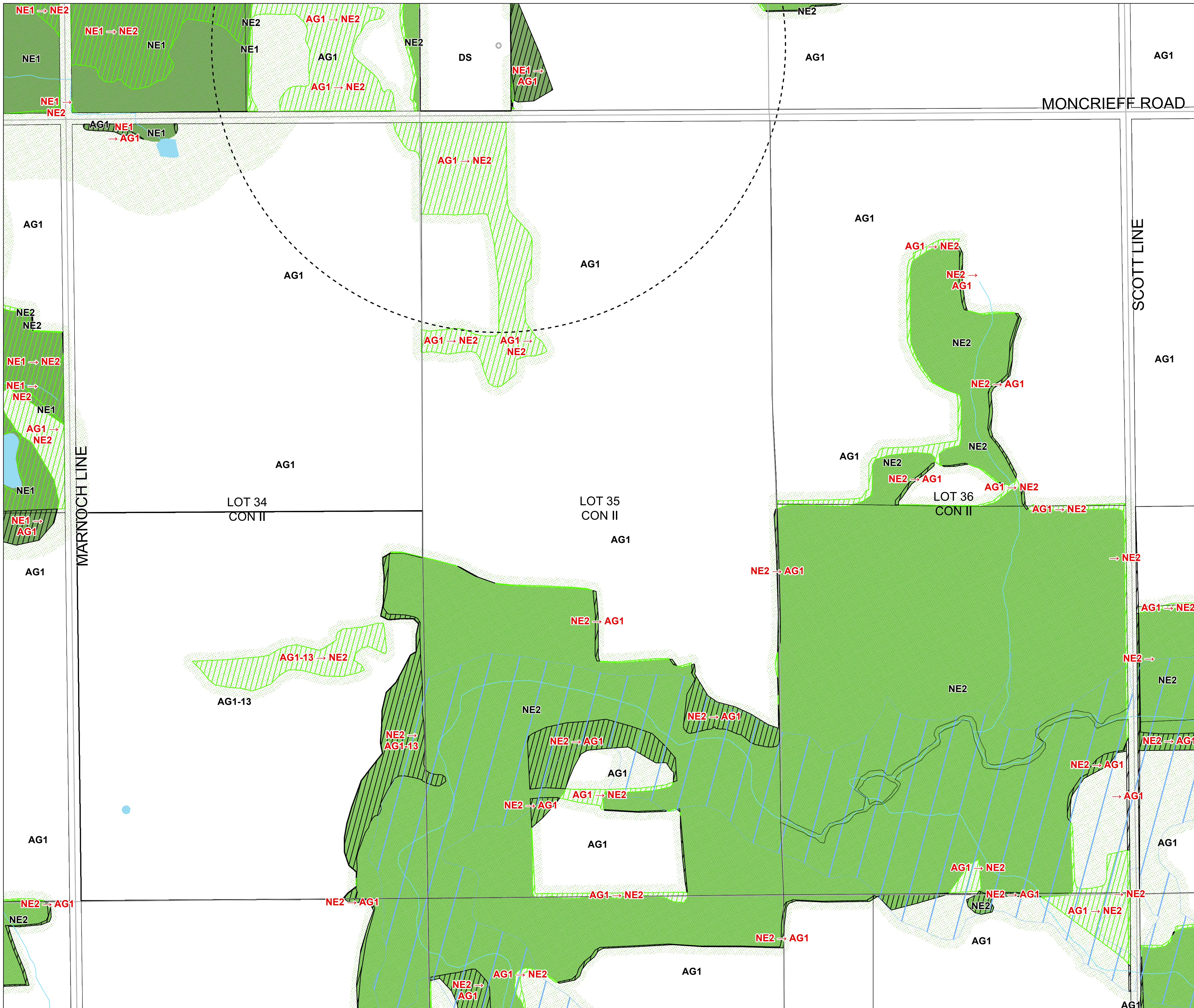
Do not rely on it as a precise indicator of routes, feature locations, nor as a guide to navigation.

Copyright © King's Printer 2023.



Last Modified 10/3/2023

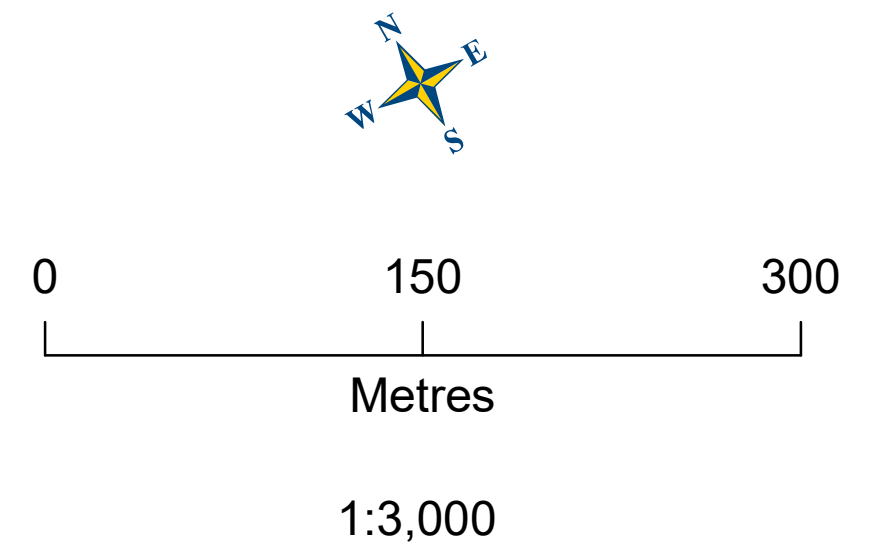
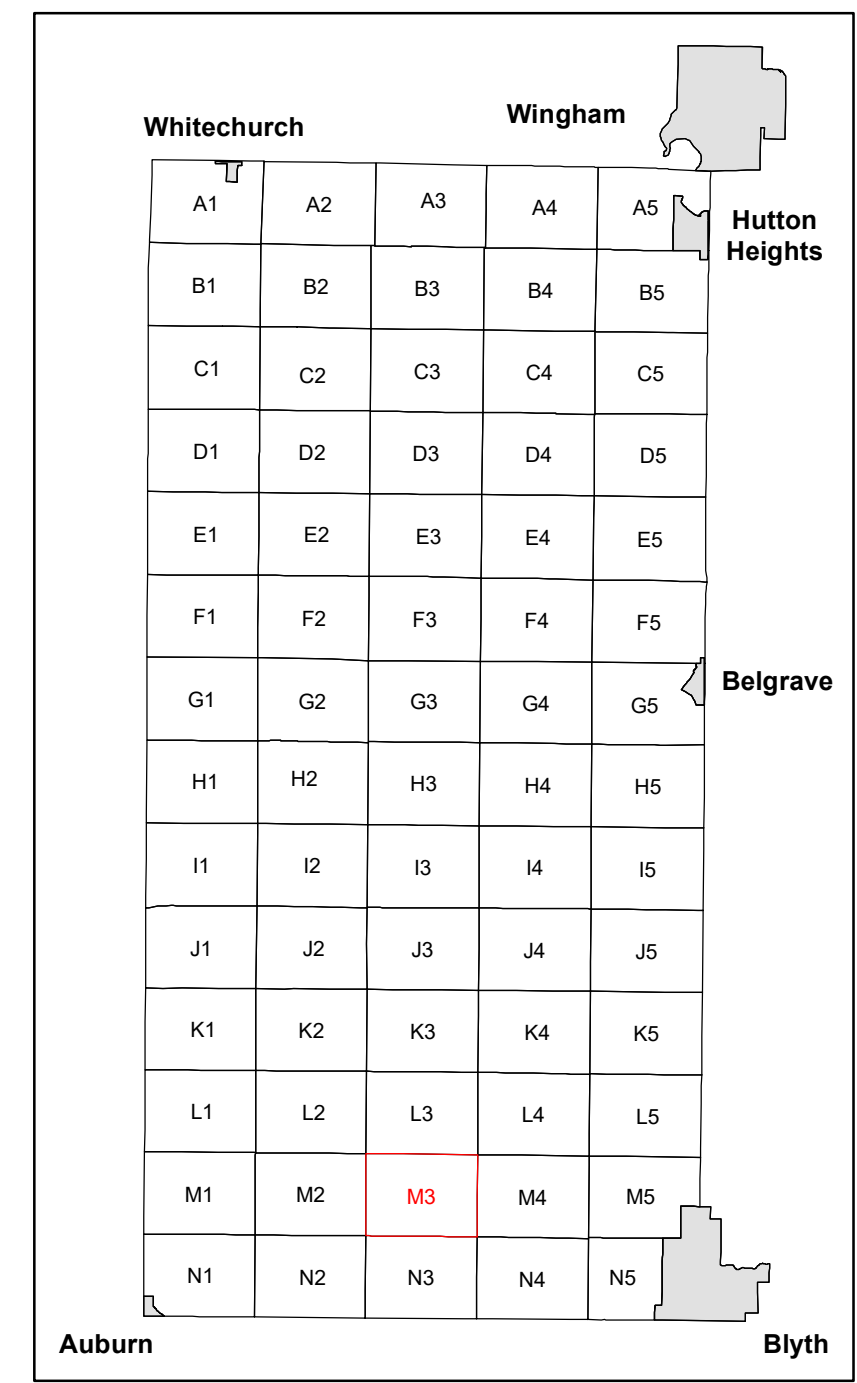




TOWNSHIP OF NORTH HURON ZONING BY-LAW

M3

- Municipal Boundary
- Urban Boundary
- Lots and Concessions
- Property Boundary
- River / Stream
- Waterbody
- Proposed Change to Zone
- Proposed Change to Natural Environment Zone
- Zone - NE1
- Zone - NE2
- Conservation Authority Mapping
- Floodplain *Overlay
- Floodway *Overlay
- Conservation Authority Regulated Lands and/or Adjacent Lands (refer to Section 3.7) *Overlay
- Floodfringe *Overlay



Produced by the County of Huron GIS Services with data supplied under License by Members of the Ontario Geospatial Data Exchange, MVCA, ABCA, SVCA, UTRCA and MNR&F. Orthoimagery flown in 2020. This map is illustrative only.

Do not rely on it as a precise indicator of routes, feature locations, nor as a guide to navigation.

Copyright © King's Printer 2023.

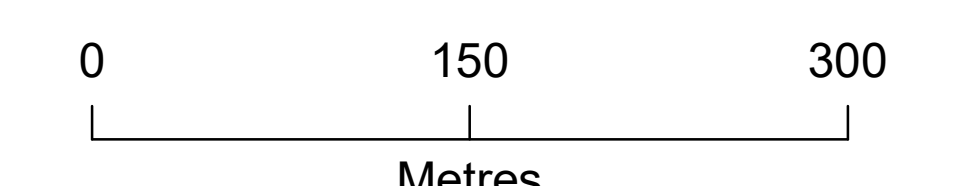
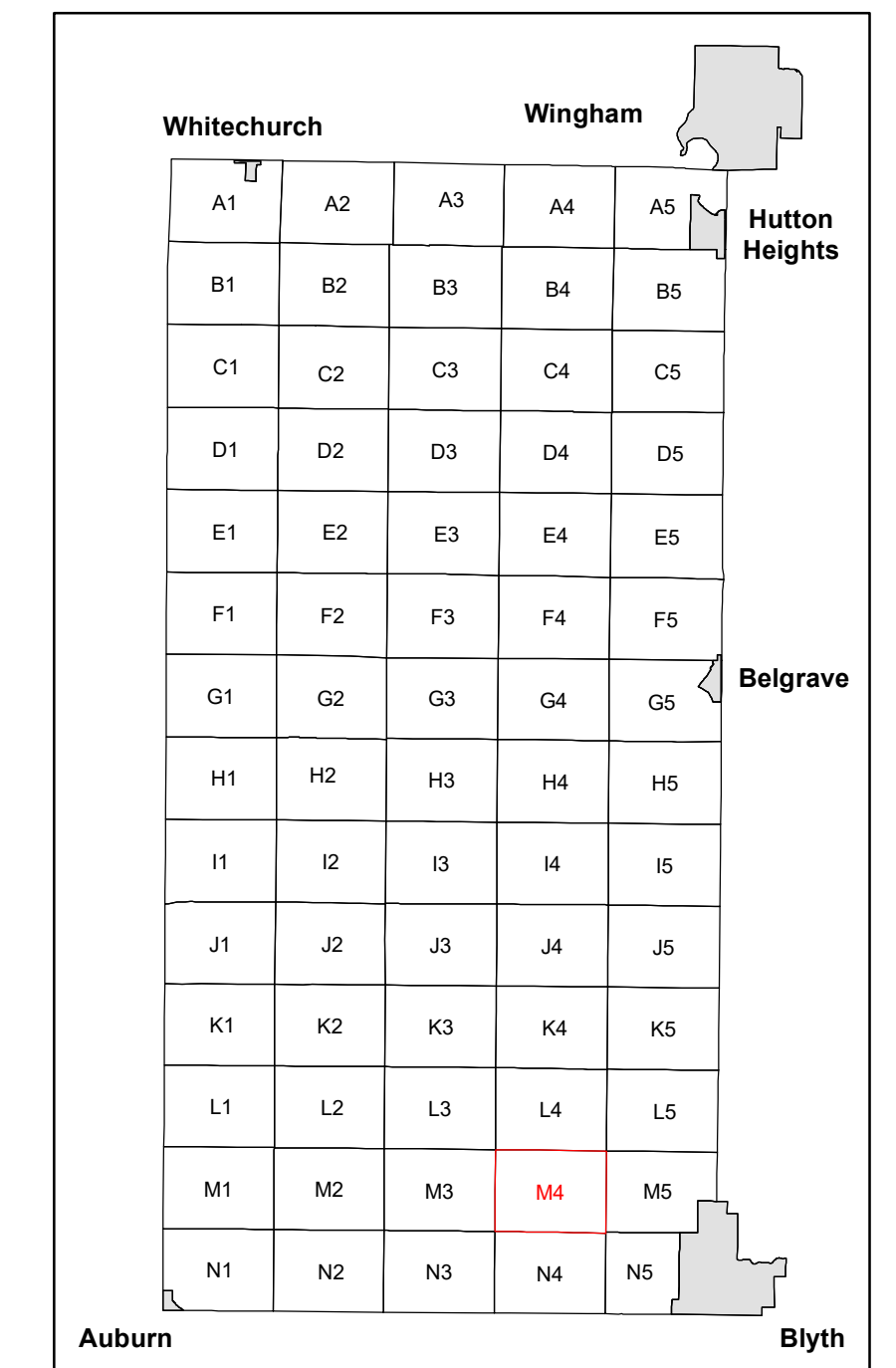


Last Modified 10/3/2023

TOWNSHIP OF NORTH HURON ZONING BY-LAW

M4

- Municipal Boundary
- Urban Boundary
- Lots and Concessions
- Property Boundary
- River / Stream
- Waterbody
- Proposed Change to Zone
- Proposed Change to Natural Environment Zone
- Zone
- Zone - NE1
- Zone - NE2
- Conservation Authority Mapping
- Floodfringe *Overlay
- Floodplain *Overlay
- Floodway *Overlay
- Conservation Authority Regulated Lands and/or Adjacent Lands (refer to Section 3.7) *Overlay



1:3,000

Produced by the County of Huron GIS Services with data supplied under License by Members of the Ontario Geospatial Data Exchange, MVCA, ABCA, SVCA, UTRCA and MNR&F. Orthoimagery flown in 2020. This map is illustrative only.

Do not rely on it as a precise indicator of routes, feature locations, nor as a guide to navigation.

Copyright © King's Printer 2023.



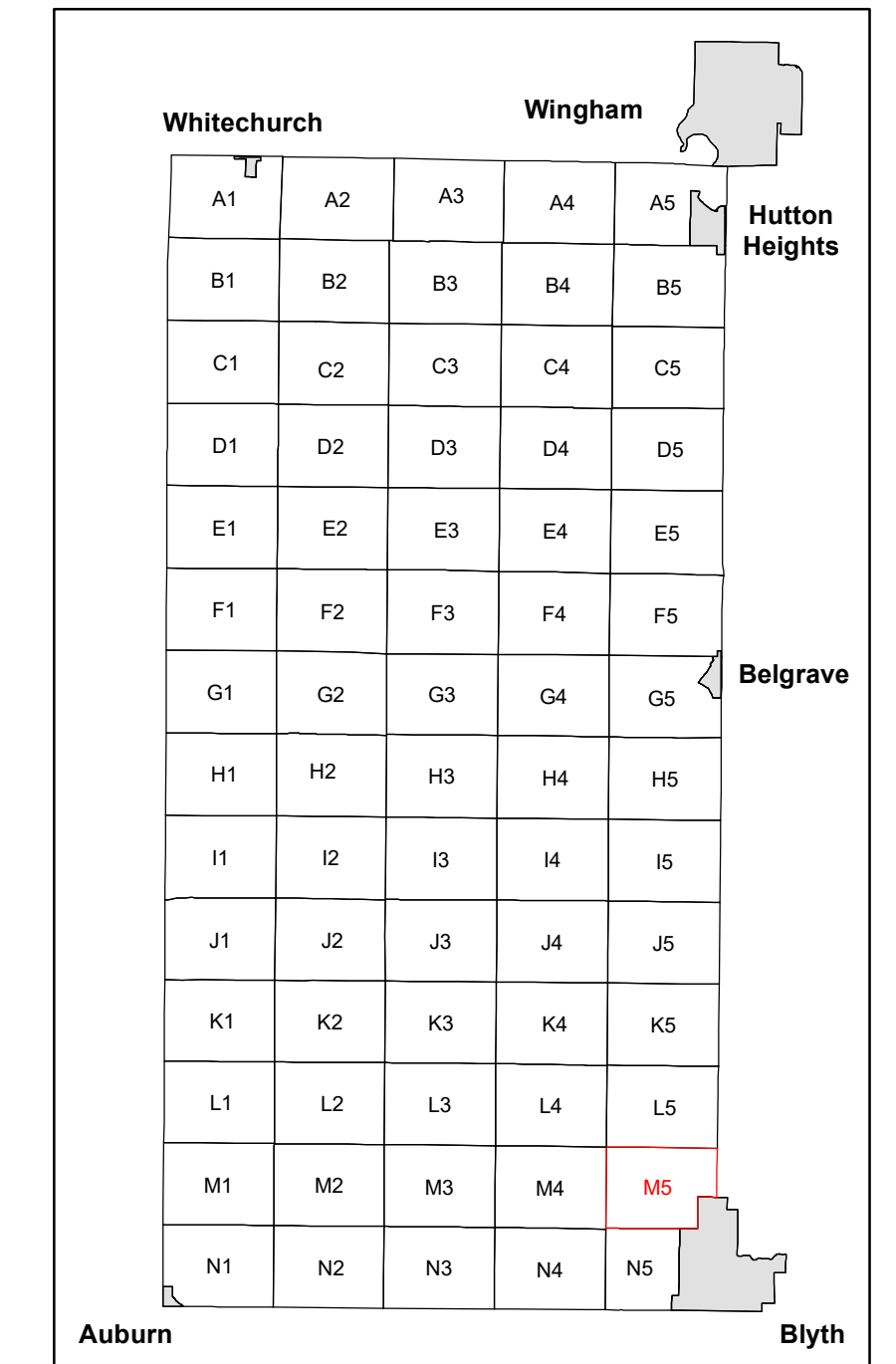
Last Modified 10/3/2023



TOWNSHIP OF NORTH HURON ZONING BY-LAW

M5

- Municipal Boundary
- Urban Boundary
- Lots and Concessions
- Property Boundary
- River / Stream
- Waterbody
- Proposed Change to Zone
- Proposed Change to Natural Environment Zone
- Zone
- Zone - NE1
- Zone - NE2
- Conservation Authority Mapping
- Floodplain *Overlay
- Floodway *Overlay
- Conservation Authority Regulated Lands and/or Adjacent Lands (refer to Section 3.7) *Overlay
- Floodfringe *Overlay



1:3,000

Produced by the County of Huron GIS Services with data supplied under License by Members of the Ontario Geospatial Data Exchange, MVCA, ABCA, SVCA, UTRCA and MNR&F. Orthoimagery flown in 2020. This map is illustrative only.

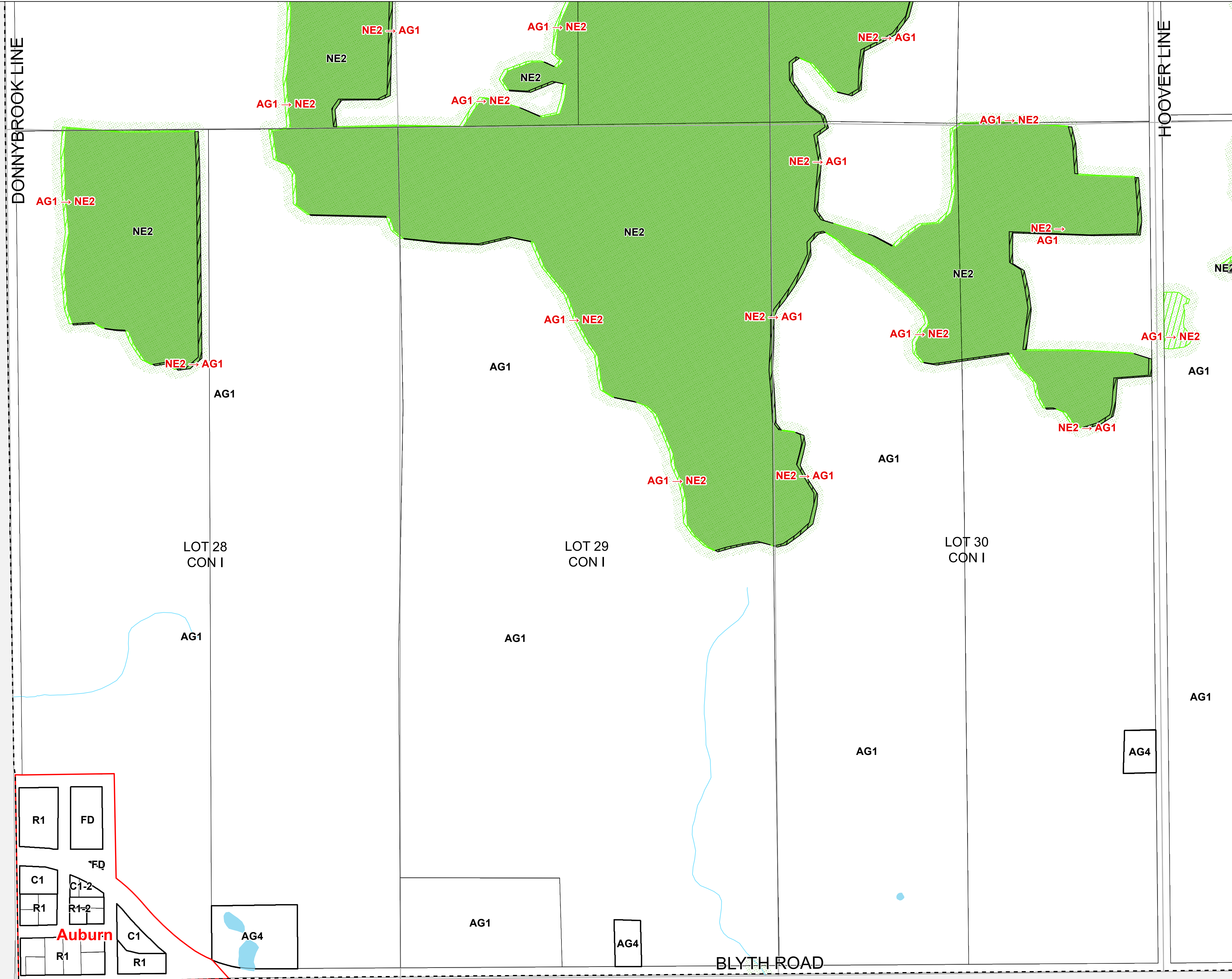
Do not rely on it as a precise indicator of routes, feature locations, nor as a guide to navigation.

Copyright © King's Printer 2023.



Last Modified 10/3/2023

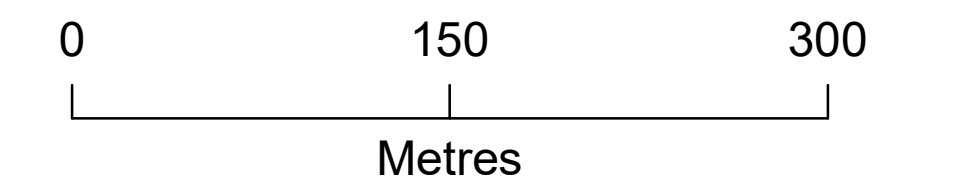
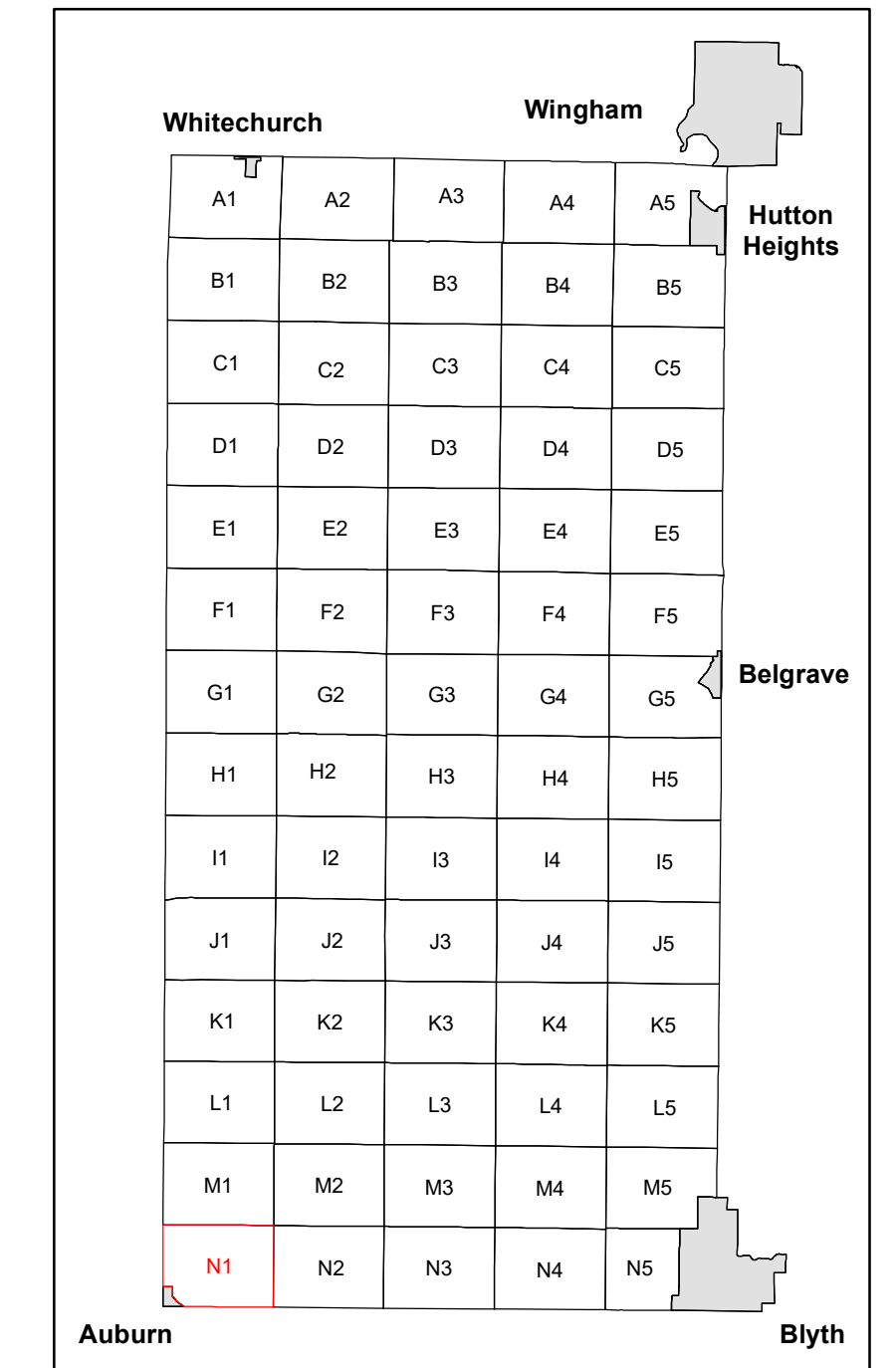




TOWNSHIP OF NORTH HURON ZONING BY-LAW

N1

- Municipal Boundary
- Urban Boundary
- Lots and Concessions
- Property Boundary
- River / Stream
- Waterbody
- Proposed Change to Zone
- Proposed Change to Natural Environment Zone
- Zone - NE1
- Zone - NE2
- Conservation Authority Mapping
- Floodfringe *Overlay
- Floodplain *Overlay
- Floodway *Overlay
- Conservation Authority Regulated Lands and/or Adjacent Lands (refer to Section 3.7) *Overlay



1:3,000

Produced by the County of Huron GIS Services with data supplied under License by Members of the Ontario Geospatial Data Exchange, MVCA, ABCA, SVCA, UTRCA and MNR&F. Orthoimagery flown in 2020. This map is illustrative only.

Do not rely on it as a precise indicator of routes, feature locations, nor as a guide to navigation.

Copyright © King's Printer 2023.

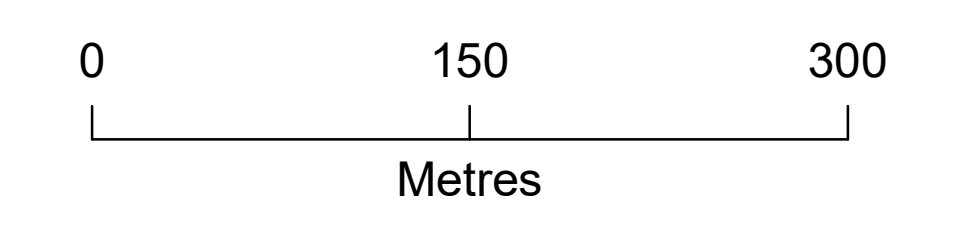


Last Modified 10/3/2023

TOWNSHIP OF NORTH HURON ZONING BY-LAW N2

- Municipal Boundary
- Urban Boundary
- Lots and Concessions
- Property Boundary
- River / Stream
- Waterbody
- Proposed Change to Zone
- Proposed Change to Natural Environment Zone
- Zone - NE1
- Zone - NE2
- Conservation Authority Mapping
- Floodfringe *Overlay
- Floodplain *Overlay
- Floodway *Overlay
- Conservation Authority Regulated Lands and/or Adjacent Lands (refer to Section 3.7) *Overlay

Whitechurch					Wingham					Hutton Heights
A1	A2	A3	A4	A5	A6	A7	A8	A9	A10	
B1	B2	B3	B4	B5	B6	B7	B8	B9	B10	
C1	C2	C3	C4	C5	C6	C7	C8	C9	C10	
D1	D2	D3	D4	D5	D6	D7	D8	D9	D10	
E1	E2	E3	E4	E5	E6	E7	E8	E9	E10	
F1	F2	F3	F4	F5	F6	F7	F8	F9	F10	
G1	G2	G3	G4	G5	G6	G7	G8	G9	G10	
H1	H2	H3	H4	H5	H6	H7	H8	H9	H10	
I1	I2	I3	I4	I5	I6	I7	I8	I9	I10	
J1	J2	J3	J4	J5	J6	J7	J8	J9	J10	
K1	K2	K3	K4	K5	K6	K7	K8	K9	K10	
L1	L2	L3	L4	L5	L6	L7	L8	L9	L10	
M1	M2	M3	M4	M5	M6	M7	M8	M9	M10	
N1	N2	N3	N4	N5	N6	N7	N8	N9	N10	
Auburn					Blyth					



1:3,000

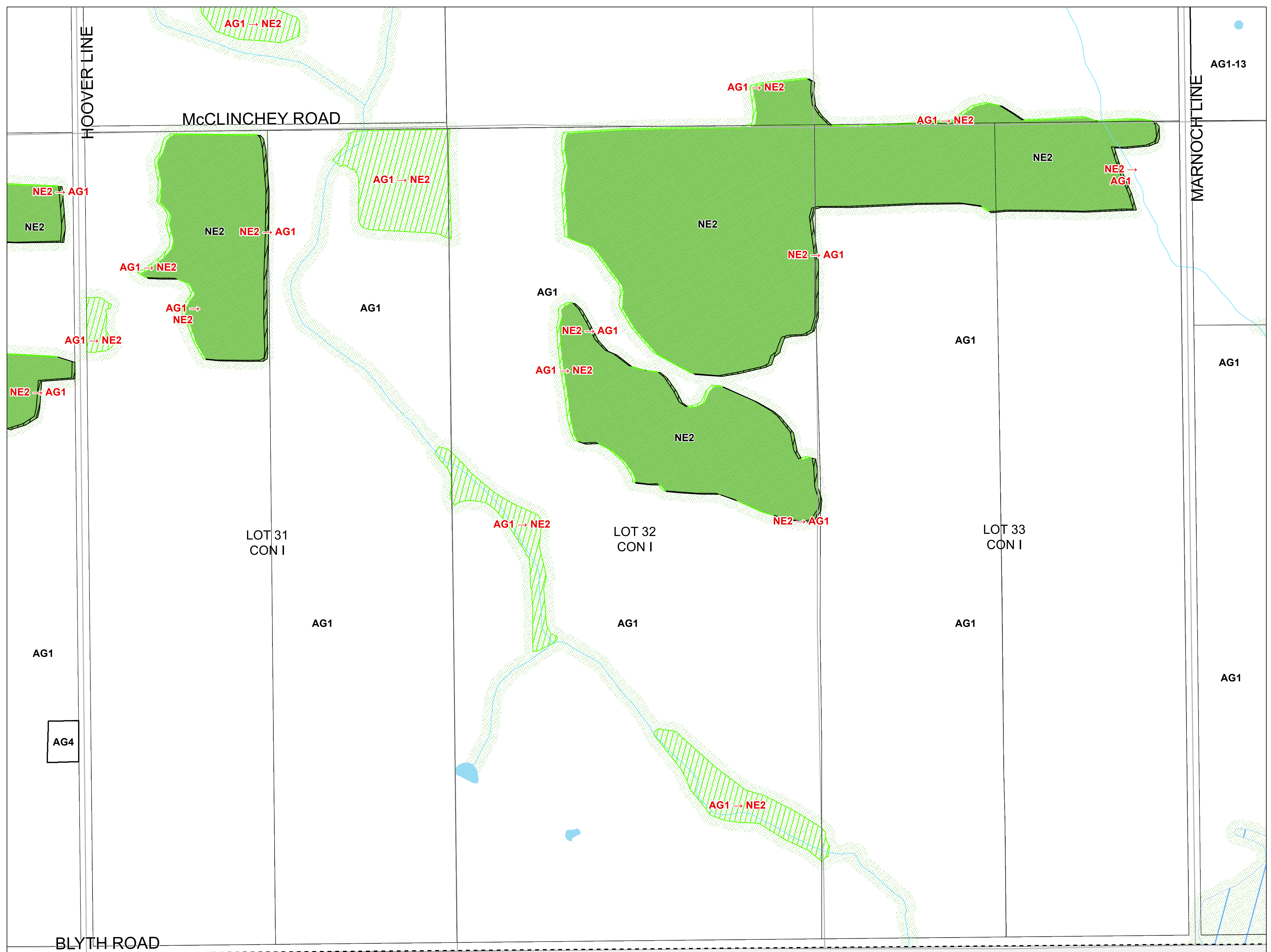
Produced by the County of Huron GIS Services with data supplied under License by Members of the Ontario Geospatial Data Exchange, MVCA, ABCA, SVCA, UTRCA and MNR&F. Orthoimagery flown in 2020. This map is illustrative only.

Do not rely on it as a precise indicator of routes, feature locations, nor as a guide to navigation.

Copyright © King's Printer 2023.



Last Modified 10/3/2023

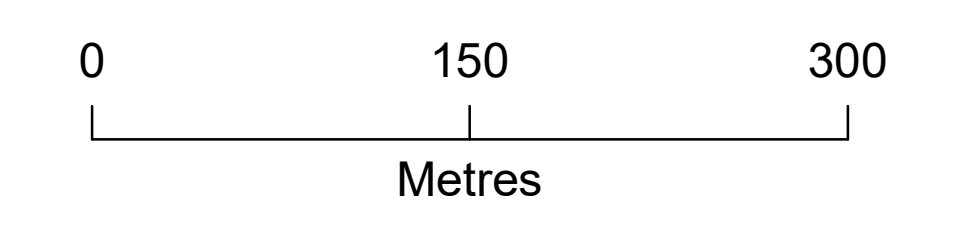


Central Huron

TOWNSHIP OF NORTH HURON ZONING BY-LAW N3

- Municipal Boundary
- Urban Boundary
- Lots and Concessions
- Property Boundary
- River / Stream
- Waterbody
- Proposed Change to Zone
- Proposed Change to Natural Environment Zone
- Zone
- Zone - NE1
- Zone - NE2
- Conservation Authority Mapping
- Floodfringe *Overlay
- Floodplain *Overlay
- Floodway *Overlay
- Conservation Authority Regulated Lands and/or Adjacent Lands (refer to Section 3.7) *Overlay

Whitechurch					Wingham				
A1	A2	A3	A4	A5	Hutton Heights				
B1	B2	B3	B4	B5					
C1	C2	C3	C4	C5					
D1	D2	D3	D4	D5					
E1	E2	E3	E4	E5					
F1	F2	F3	F4	F5					
G1	G2	G3	G4	G5	Belgrave				
H1	H2	H3	H4	H5					
I1	I2	I3	I4	I5					
J1	J2	J3	J4	J5					
K1	K2	K3	K4	K5					
L1	L2	L3	L4	L5					
M1	M2	M3	M4	M5					
N1	N2	N3	N4	N5	Blyth				
Auburn									



1:3,000

Produced by the County of Huron GIS Services with data supplied under License by Members of the Ontario Geospatial Data Exchange, MVCA, ABCA, SVCA, UTRCA and MNR&F. Orthoimagery flown in 2020. This map is illustrative only.

Do not rely on it as a precise indicator of routes, feature locations, nor as a guide to navigation.

Copyright © King's Printer 2023.



Last Modified 10/3/2023



Central
Huron

TOWNSHIP OF NORTH HURON ZONING BY-LAW

N4

- Municipal Boundary
- Urban Boundary
- Lots and Concessions
- Property Boundary
- River / Stream
- Waterbody
- Proposed Change to Zone
- Proposed Change to Natural Environment Zone
- Zone - NE1
- Zone - NE2
- Conservation Authority Mapping
- Floodfringe *Overlay
- Floodplain *Overlay
- Floodway *Overlay
- Conservation Authority Regulated Lands and/or Adjacent Lands (refer to Section 3.7) *Overlay

Whitechurch					Wingham					Hutton Heights
A1	A2	A3	A4	A5	A6	A7	A8	A9	A10	
B1	B2	B3	B4	B5	B6	B7	B8	B9	B10	
C1	C2	C3	C4	C5	C6	C7	C8	C9	C10	
D1	D2	D3	D4	D5	D6	D7	D8	D9	D10	
E1	E2	E3	E4	E5	E6	E7	E8	E9	E10	
F1	F2	F3	F4	F5	F6	F7	F8	F9	F10	
G1	G2	G3	G4	G5	G6	G7	G8	G9	G10	
H1	H2	H3	H4	H5	H6	H7	H8	H9	H10	
I1	I2	I3	I4	I5	I6	I7	I8	I9	I10	
J1	J2	J3	J4	J5	J6	J7	J8	J9	J10	
K1	K2	K3	K4	K5	K6	K7	K8	K9	K10	
L1	L2	L3	L4	L5	L6	L7	L8	L9	L10	
M1	M2	M3	M4	M5	M6	M7	M8	M9	M10	
N1	N2	N3	N4	N5	N6	N7	N8	N9	N10	
Auburn					Blyth					



1:3,000

Produced by the County of Huron GIS Services with data supplied under License by Members of the Ontario Geospatial Data Exchange, MVCA, ABCA, SVCA, UTRCA and MNR&F. Orthoimagery flown in 2020. This map is illustrative only.

Do not rely on it as a precise indicator of routes, feature locations, nor as a guide to navigation.

Copyright © King's Printer 2023.



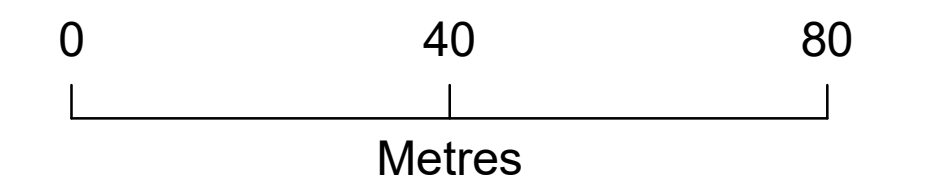

Last Modified 10/3/2023



Central Huron

TOWNSHIP OF NORTH HURON ZONING BY-LAW AUBURN - A1

- Municipal Boundary
- Urban Boundary
- Lots and Concessions
- Property Boundary
- River / Stream
- Waterbody
- Proposed Change to Zone
- Proposed Change to Natural Environment Zone
- Zone
- Zone - NE1
- Zone - NE2
- Conservation Authority Mapping
- Floodplain *Overlay
- Floodway *Overlay
- Conservation Authority Regulated Lands and/or Adjacent Lands (refer to Section 3.7) *Overlay
- Floodfringe *Overlay



1:800

Produced by the County of Huron GIS Services with data supplied under License by Members of the Ontario Geospatial Data Exchange, MVCA, ABCA, SVCA, UTRCA and MNR&F. Orthoimagery flown in 2020. This map is illustrative only.

Do not rely on it as a precise indicator of routes, feature locations, nor as a guide to navigation.

Copyright © King's Printer 2023.



Last Modified 10/3/2023

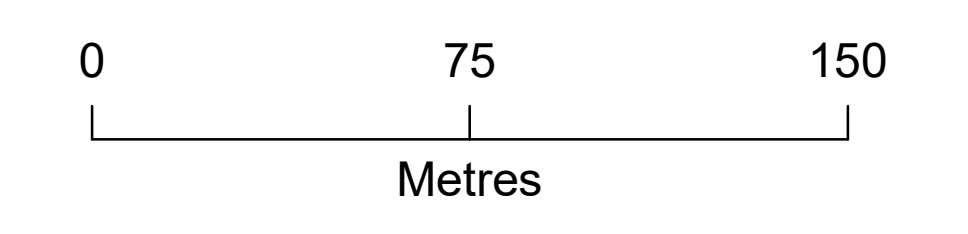

Ashfield-Colborne-Wawanosh



Central
Huron

TOWNSHIP OF NORTH HURON ZONING BY-LAW BELGRAVE - A1

- Municipal Boundary
- Urban Boundary
- Lots and Concessions
- Property Boundary
- River / Stream
- Waterbody
- Proposed Change to Zone
- Proposed Change to Natural Environment Zone
- Zone - NE1
- Zone - NE2
- Conservation Authority Mapping
- Floodplain *Overlay
- Floodway *Overlay
- Conservation Authority Regulated Lands and/or Adjacent Lands (refer to Section 3.7) *Overlay
- Floodfringe *Overlay



1:1,500

Produced by the County of Huron GIS Services with data supplied under License by Members of the Ontario Geospatial Data Exchange, MVCA, ABCA, SVCA, UTRCA and MNR&F. Orthoimagery flown in 2020. This map is illustrative only.

Do not rely on it as a precise indicator of routes, feature locations, nor as a guide to navigation.

Copyright © King's Printer 2023.

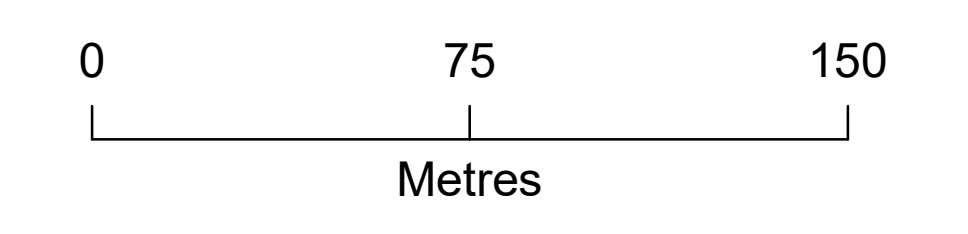



Last Modified 10/3/2023



TOWNSHIP OF NORTH HURON ZONING BY-LAW BLYTH - A1

- Municipal Boundary
- Urban Boundary
- Lots and Concessions
- Property Boundary
- River / Stream
- Waterbody
- Proposed Change to Zone
- Proposed Change to Natural Environment Zone
- Zone - NE1
- Zone - NE2
- Conservation Authority Mapping
- Floodplain *Overlay
- Floodway *Overlay
- Conservation Authority Regulated Lands and/or Adjacent Lands (refer to Section 3.7) *Overlay



1:1,500

Produced by the County of Huron GIS Services with data supplied under License by Members of the Ontario Geospatial Data Exchange, MVCA, ABCA, SVCA, UTRCA and MNR&F. Orthoimagery flown in 2020. This map is illustrative only.

Do not rely on it as a precise indicator of routes, feature locations, nor as a guide to navigation.

Copyright © King's Printer 2023.

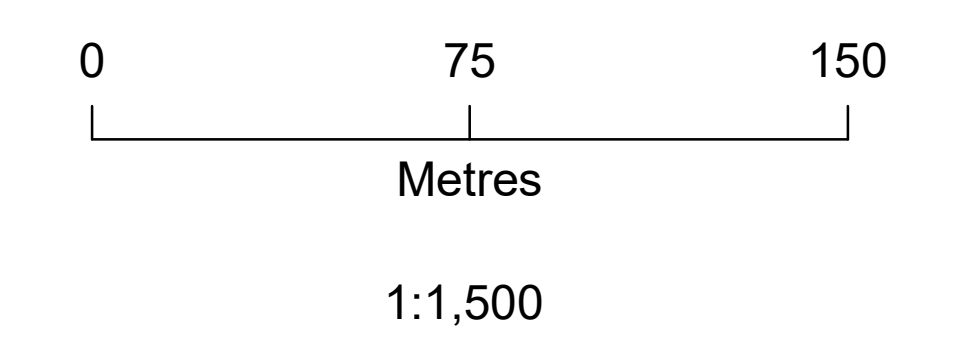



Last Modified 10/3/2023



TOWNSHIP OF NORTH HURON ZONING BY-LAW BLYTH - B1

- Municipal Boundary
- Urban Boundary
- Lots and Concessions
- Property Boundary
- River / Stream
- Waterbody
- Proposed Change to Zone
- Proposed Change to Natural Environment Zone
- Zone - NE1
- Zone - NE2
- Conservation Authority Mapping
- Floodfringe *Overlay
- Floodplain *Overlay
- Floodway *Overlay
- Conservation Authority Regulated Lands and/or Adjacent Lands (refer to Section 3.7) *Overlay



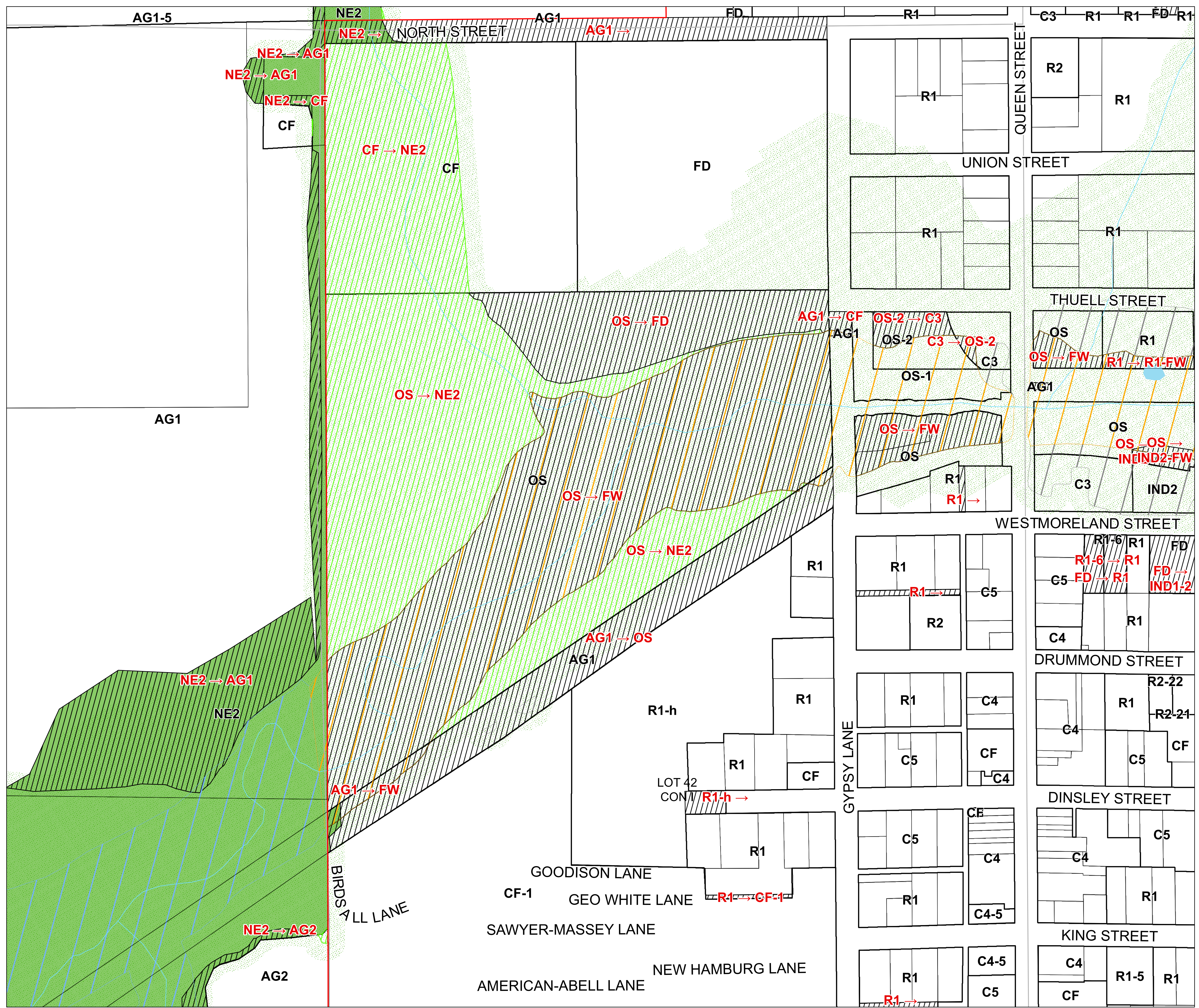
Produced by the County of Huron GIS Services with data supplied under License by Members of the Ontario Geospatial Data Exchange, MVCA, ABCA, SVCA, UTRCA and MNR&F. Orthoimagery flown in 2020. This map is illustrative only.

Do not rely on it as a precise indicator of routes, feature locations, nor as a guide to navigation.

Copyright © King's Printer 2023.

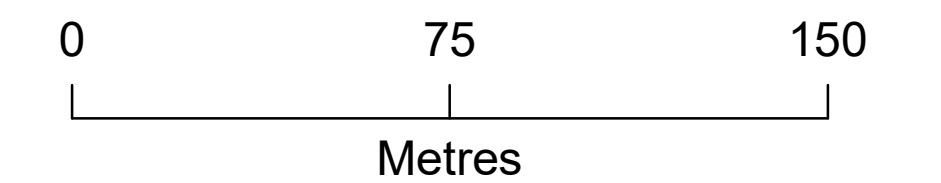



Last Modified 10/3/2023



TOWNSHIP OF NORTH HURON ZONING BY-LAW BLYTH - B3

- Municipal Boundary
- Urban Boundary
- Lots and Concessions
- Property Boundary
- River / Stream
- Waterbody
- Proposed Change to Zone
- Proposed Change to Natural Environment Zone
- Zone
- Zone - NE1
- Zone - NE2
- Conservation Authority Mapping
- Floodplain *Overlay
- Floodway *Overlay
- Conservation Authority Regulated Lands and/or Adjacent Lands (refer to Section 3.7) *Overlay



1:1,500

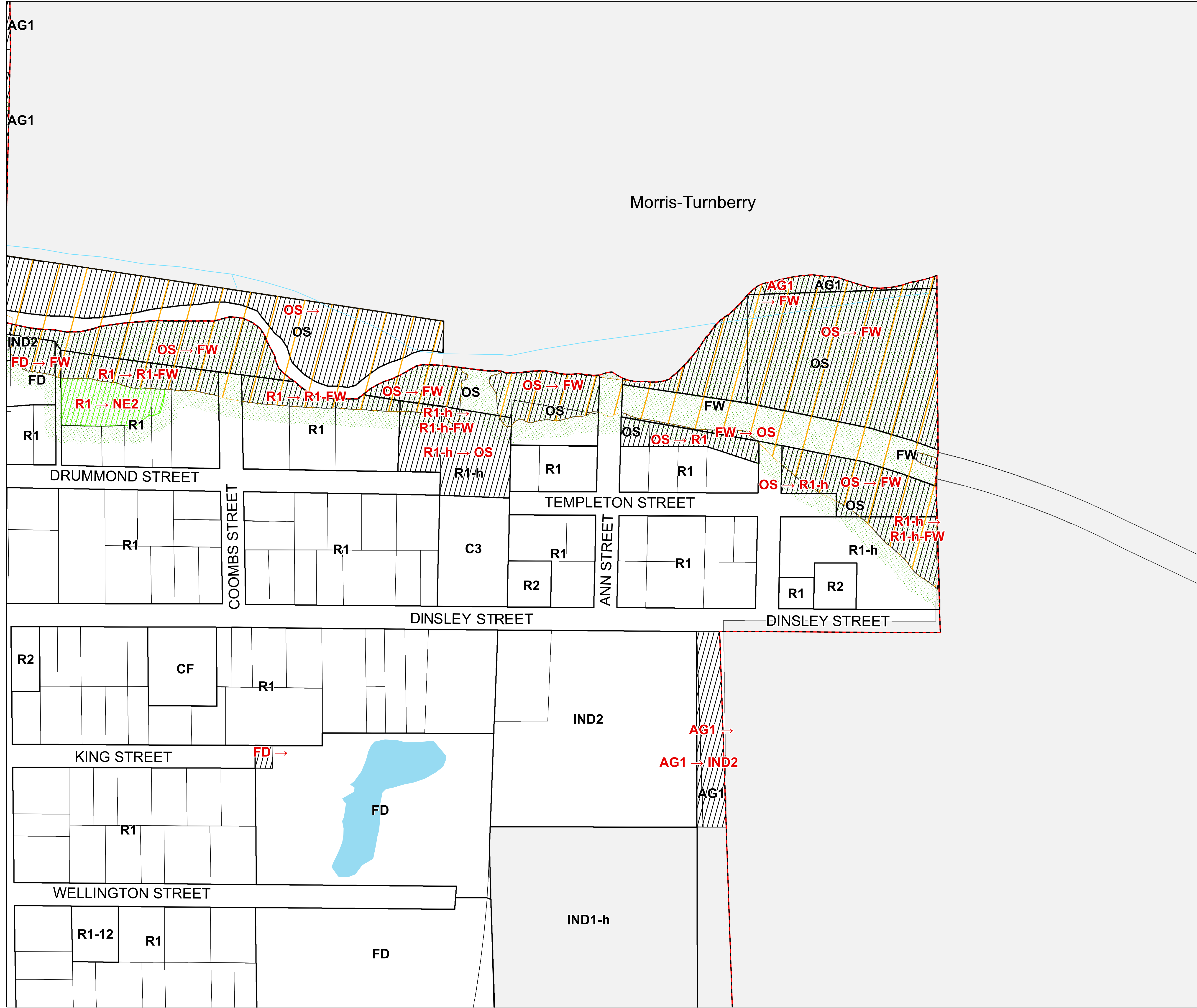
Produced by the County of Huron GIS Services with data supplied under License by Members of the Ontario Geospatial Data Exchange, MVCA, ABCA, SVCA, UTRCA and MNR&F. Orthoimagery flown in 2020. This map is illustrative only.

Do not rely on it as a precise indicator of routes, feature locations, nor as a guide to navigation.

Copyright © King's Printer 2023.

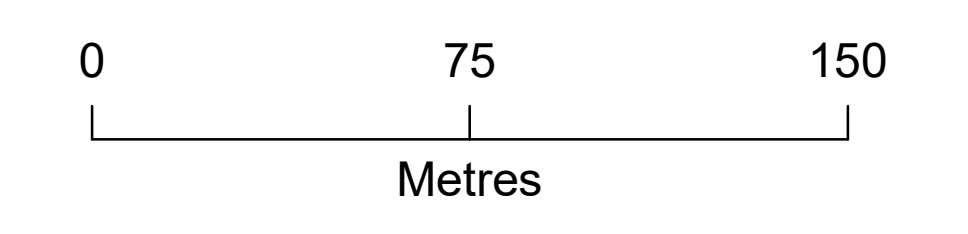



Last Modified 10/3/2023



TOWNSHIP OF NORTH HURON ZONING BY-LAW BLYTH - C2

- Municipal Boundary
- Urban Boundary
- Lots and Concessions
- Property Boundary
- River / Stream
- Waterbody
- Proposed Change to Zone
- Proposed Change to Natural Environment Zone
- Zone
- Zone - NE1
- Zone - NE2
- Conservation Authority Mapping
- Floodfringe *Overlay
- Floodplain *Overlay
- Floodway *Overlay
- Conservation Authority Regulated Lands and/or Adjacent Lands (refer to Section 3.7) *Overlay



1:1,500

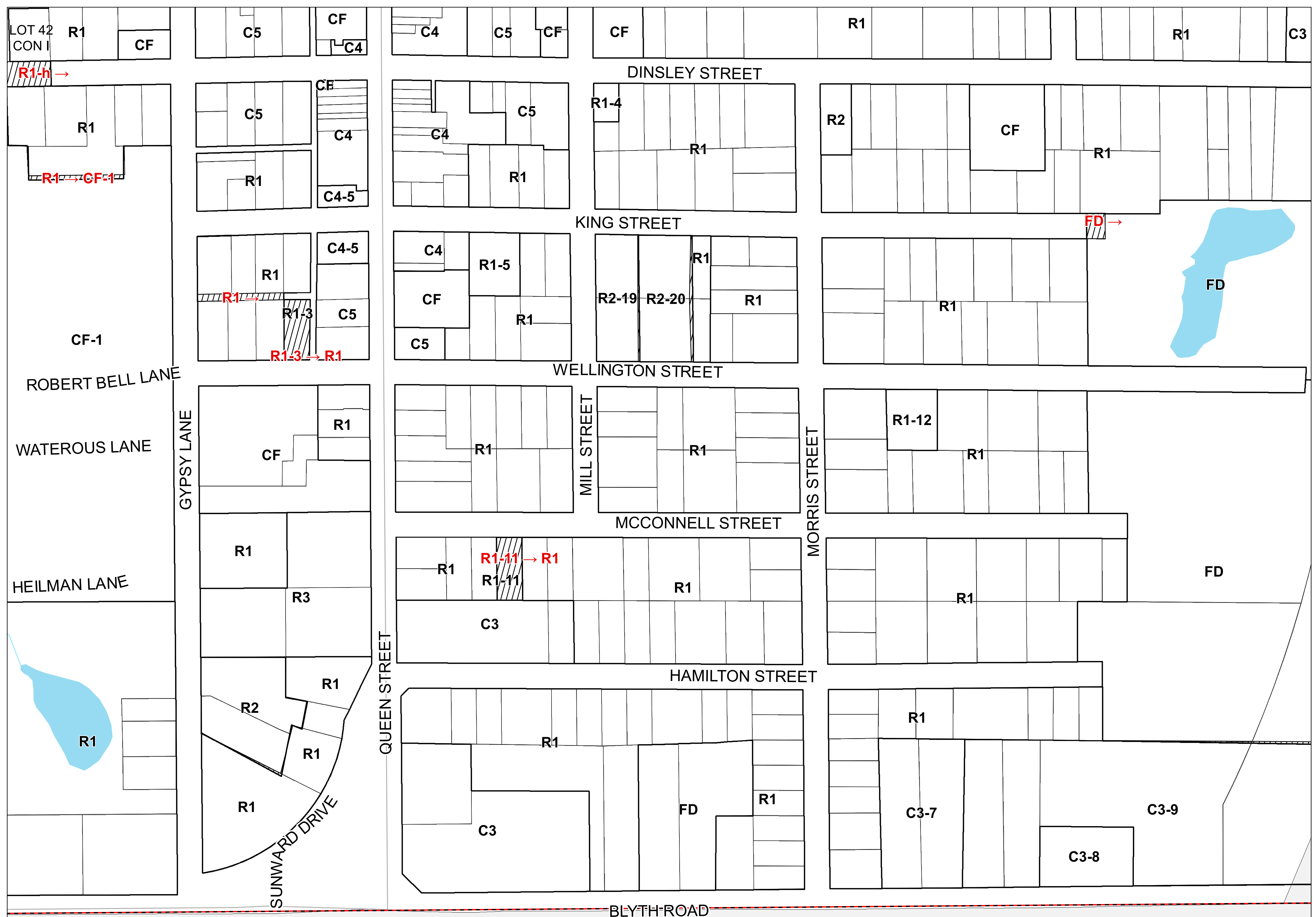
Produced by the County of Huron GIS Services with data supplied under License by Members of the Ontario Geospatial Data Exchange, MVCA, ABCA, SVCA, UTRCA and MNR&F. Orthoimagery flown in 2020. This map is illustrative only.

Do not rely on it as a precise indicator of routes, feature locations, nor as a guide to navigation.

Copyright © King's Printer 2023.



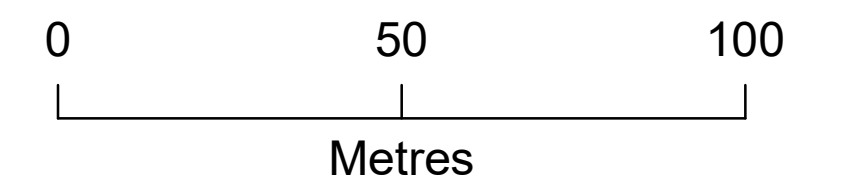

Last Modified 10/3/2023



Central
Huron

TOWNSHIP OF NORTH HURON ZONING BY-LAW BLYTH - C3

- Municipal Boundary
- Urban Boundary
- Lots and Concessions
- Property Boundary
- River / Stream
- Waterbody
- Proposed Change to Zone
- Proposed Change to Natural Environment Zone
- Zone - NE1
- Zone - NE2
- Conservation Authority Mapping
- Floodplain *Overlay
- Floodway *Overlay
- Conservation Authority Regulated Lands and/or Adjacent Lands (refer to Section 3.7) *Overlay



1:1,100

Produced by the County of Huron GIS Services with data supplied under License by Members of the Ontario Geospatial Data Exchange, MVCA, ABCA, SVCA, UTRCA and MNR&F. Orthoimagery flown in 2020. This map is illustrative only.

Do not rely on it as a precise indicator of routes, feature locations, nor as a guide to navigation.

Copyright © King's Printer 2023.



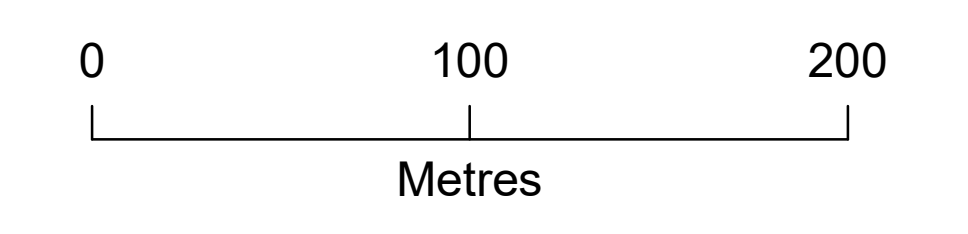

Last Modified 10/3/2023



Central
Huron

TOWNSHIP OF NORTH HURON ZONING BY-LAW HUTTON HEIGHTS - A1

- Municipal Boundary
- Urban Boundary
- Lots and Concessions
- Property Boundary
- River / Stream
- Waterbody
- Proposed Change to Zone
- Proposed Change to Natural Environment Zone
- Zone
- Zone - NE1
- Zone - NE2
- Conservation Authority Mapping
- Floodplain *Overlay
- Floodway *Overlay
- Conservation Authority Regulated Lands and/or Adjacent Lands (refer to Section 3.7) *Overlay
- Floodfringe *Overlay



1:2,000

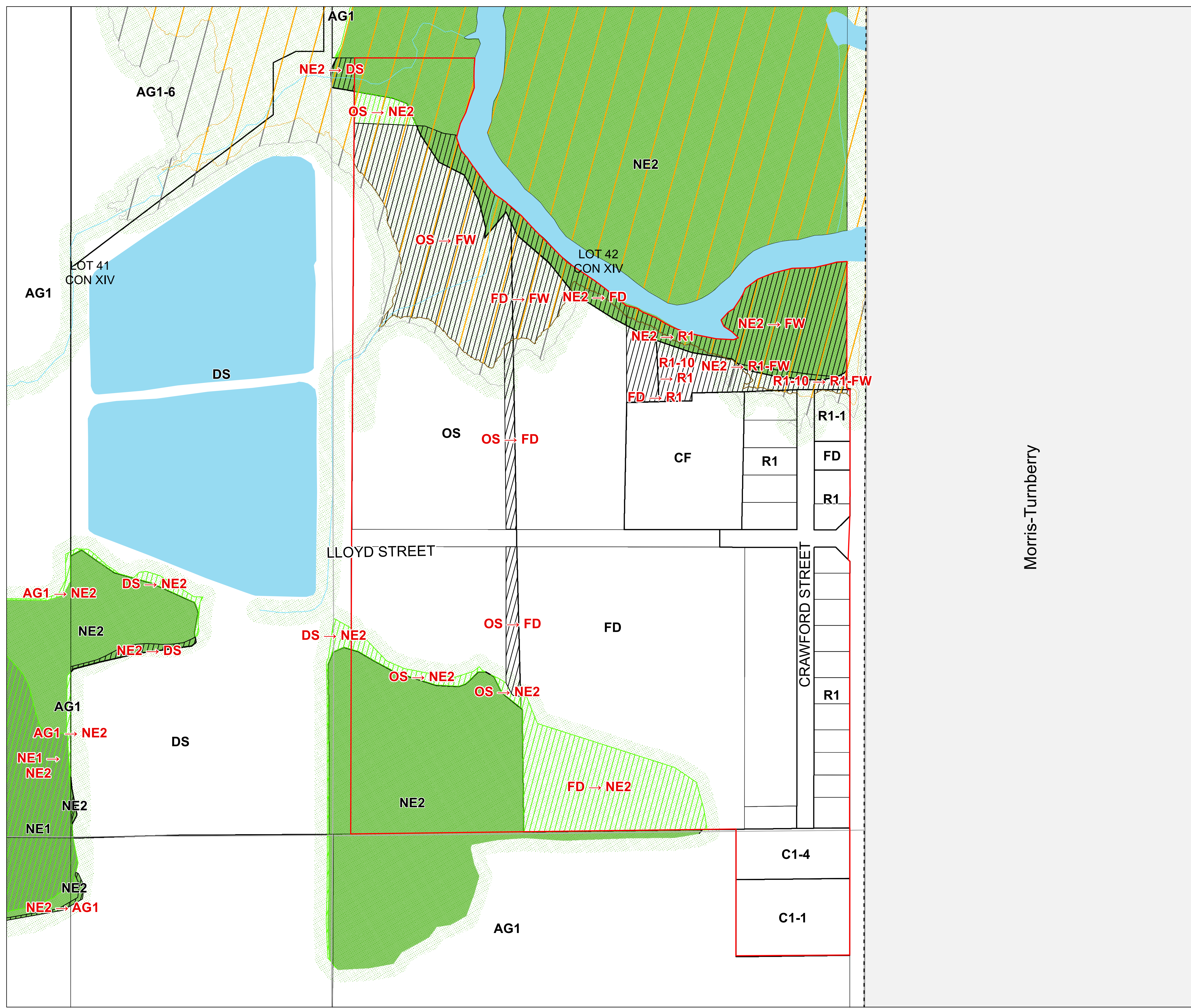
Produced by the County of Huron GIS Services with data supplied under License by Members of the Ontario Geospatial Data Exchange, MVCA, ABCA, SVCA, UTRCA and MNR&F. Orthoimagery flown in 2020. This map is illustrative only.

Do not rely on it as a precise indicator of routes, feature locations, nor as a guide to navigation.

Copyright © King's Printer 2023.



Last Modified 10/3/2023

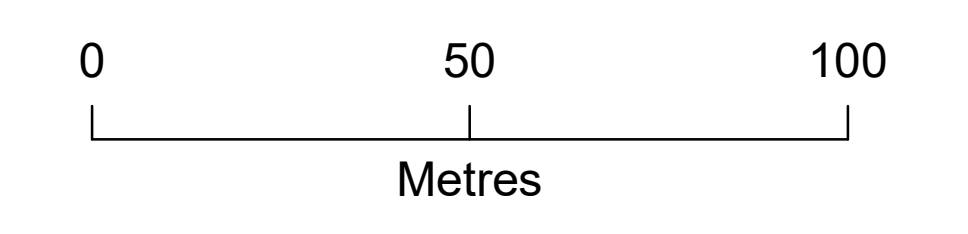



Morris-Turnberry

TOWNSHIP OF NORTH HURON ZONING BY-LAW WHITECHURCH - A1



- Municipal Boundary
- Urban Boundary
- Lots and Concessions
- Property Boundary
- River / Stream
- Waterbody
- Proposed Change to Zone
- Proposed Change to Natural Environment Zone
- Zone
- Zone - NE1
- Zone - NE2
- Conservation Authority Mapping
- Floodfringe *Overlay
- Floodplain *Overlay
- Floodway *Overlay
- Conservation Authority Regulated Lands and/or Adjacent Lands (refer to Section 3.7) *Overlay



1:1,000

Produced by the County of Huron GIS Services with data supplied under License by Members of the Ontario Geospatial Data Exchange, MVCA, ABCA, SVCA, UTRCA and MNR&F. Orthoimagery flown in 2020. This map is illustrative only.

Do not rely on it as a precise indicator of routes, feature locations, nor as a guide to navigation.

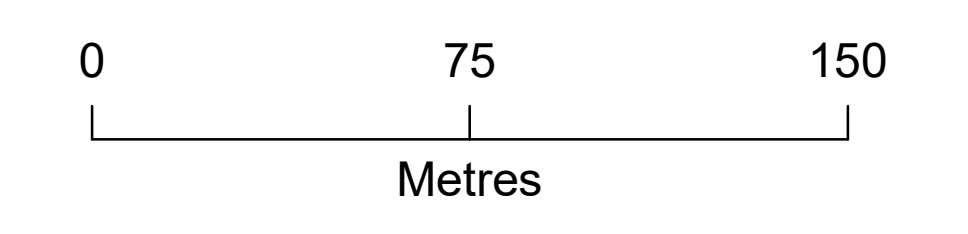

Copyright © King's Printer 2023.



Last Modified 10/3/2023

TOWNSHIP OF NORTH HURON ZONING BY-LAW WINGHAM - A1

- Municipal Boundary
- Urban Boundary
- Lots and Concessions
- Property Boundary
- River / Stream
- Waterbody
- Proposed Change to Zone
- Proposed Change to Natural Environment Zone
- Zone
- Zone - NE1
- Zone - NE2
- Conservation Authority Mapping
- Floodplain *Overlay
- Floodway *Overlay
- Conservation Authority Regulated Lands and/or Adjacent Lands (refer to Section 3.7) *Overlay



1:1,500

Produced by the County of Huron GIS Services with data supplied under License by Members of the Ontario Geospatial Data Exchange, MVCA, ABCA, SVCA, UTRCA and MNR&F. Orthoimagery flown in 2020. This map is illustrative only.

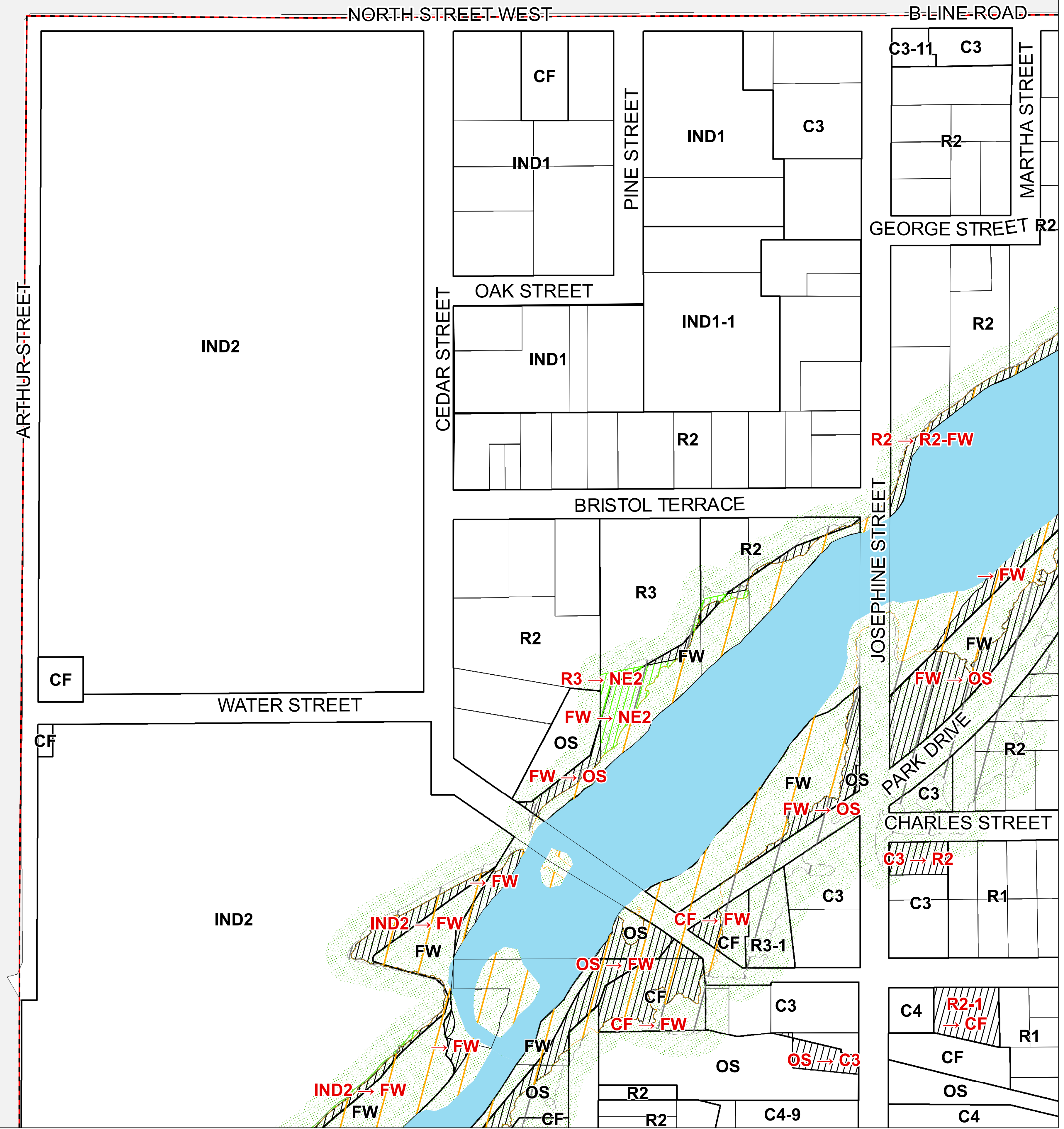
Do not rely on it as a precise indicator of routes, feature locations, nor as a guide to navigation.

Copyright © King's Printer 2023.



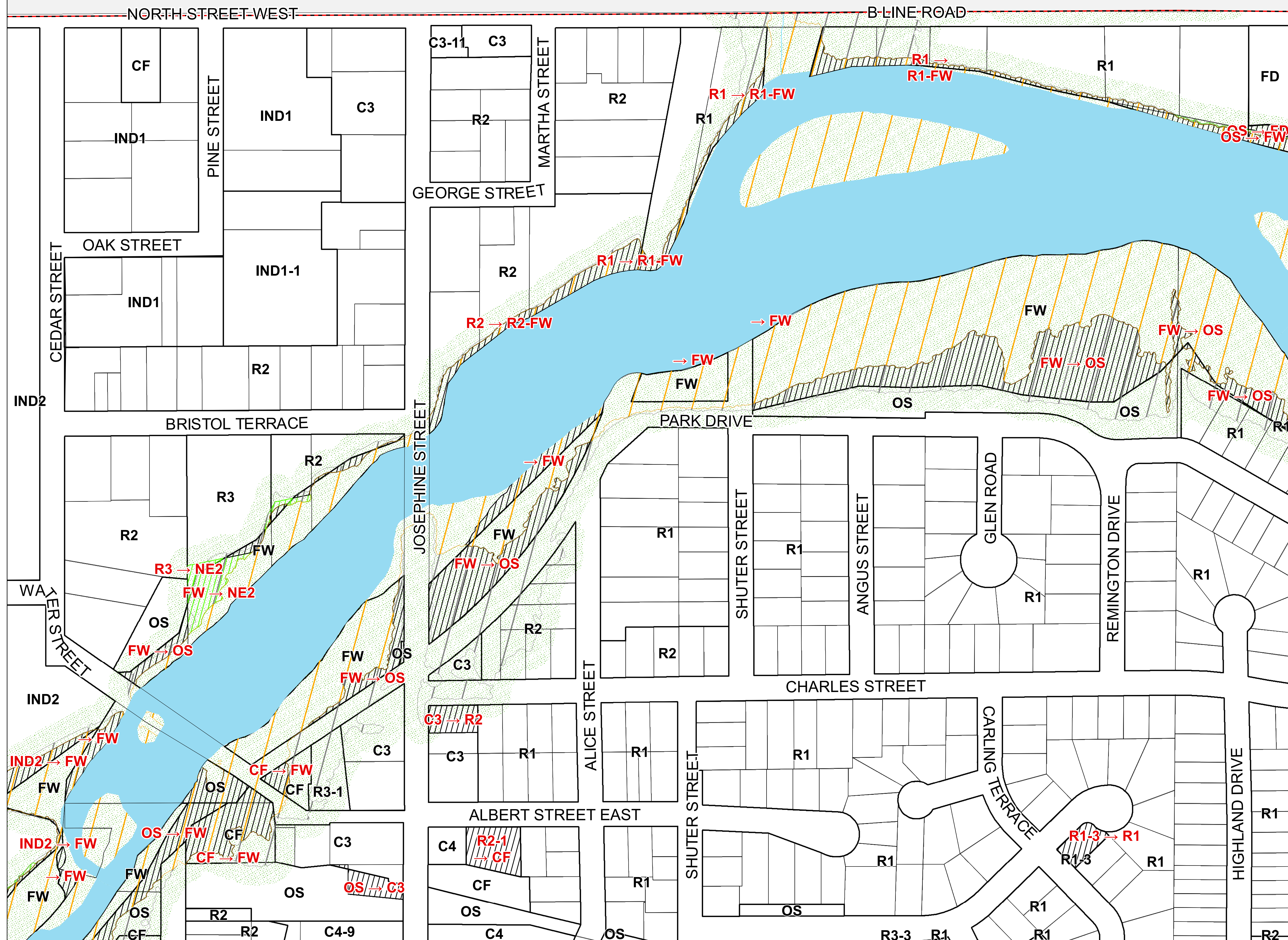
Last Modified 10/3/2023

Morris-Turnberry

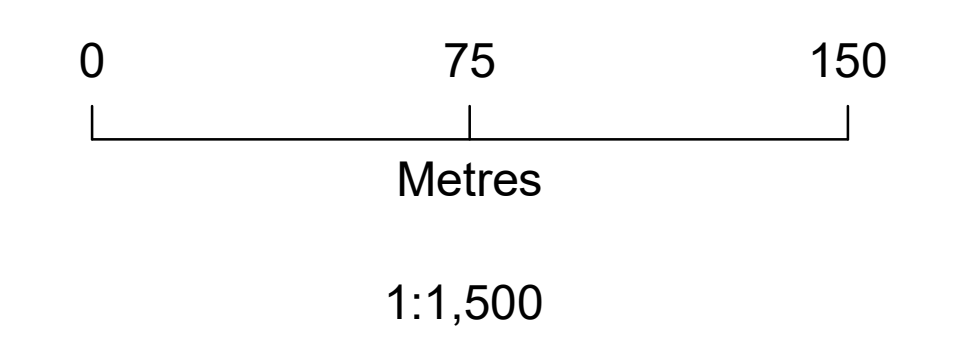



Morris-Turnberry

TOWNSHIP OF NORTH
HURON
ZONING BY-LAW
WINGHAM - A2



- Municipal Boundary
- Urban Boundary
- Lots and Concessions
- Property Boundary
- River / Stream
- Waterbody
- Proposed Change to Zone
- Proposed Change to Natural Environment Zone
- Zone - NE1
- Zone - NE2
- Conservation Authority Mapping
- Floodplain *Overlay
- Floodway *Overlay
- Conservation Authority Regulated Lands and/or Adjacent Lands (refer to Section 3.7) *Overlay



Produced by the County of Huron GIS Services with data supplied under License by Members of the Ontario Geospatial Data Exchange, MVCA, ABCA, SVCA, UTRCA and MNR&F. Orthoimagery flown in 2020. This map is illustrative only.

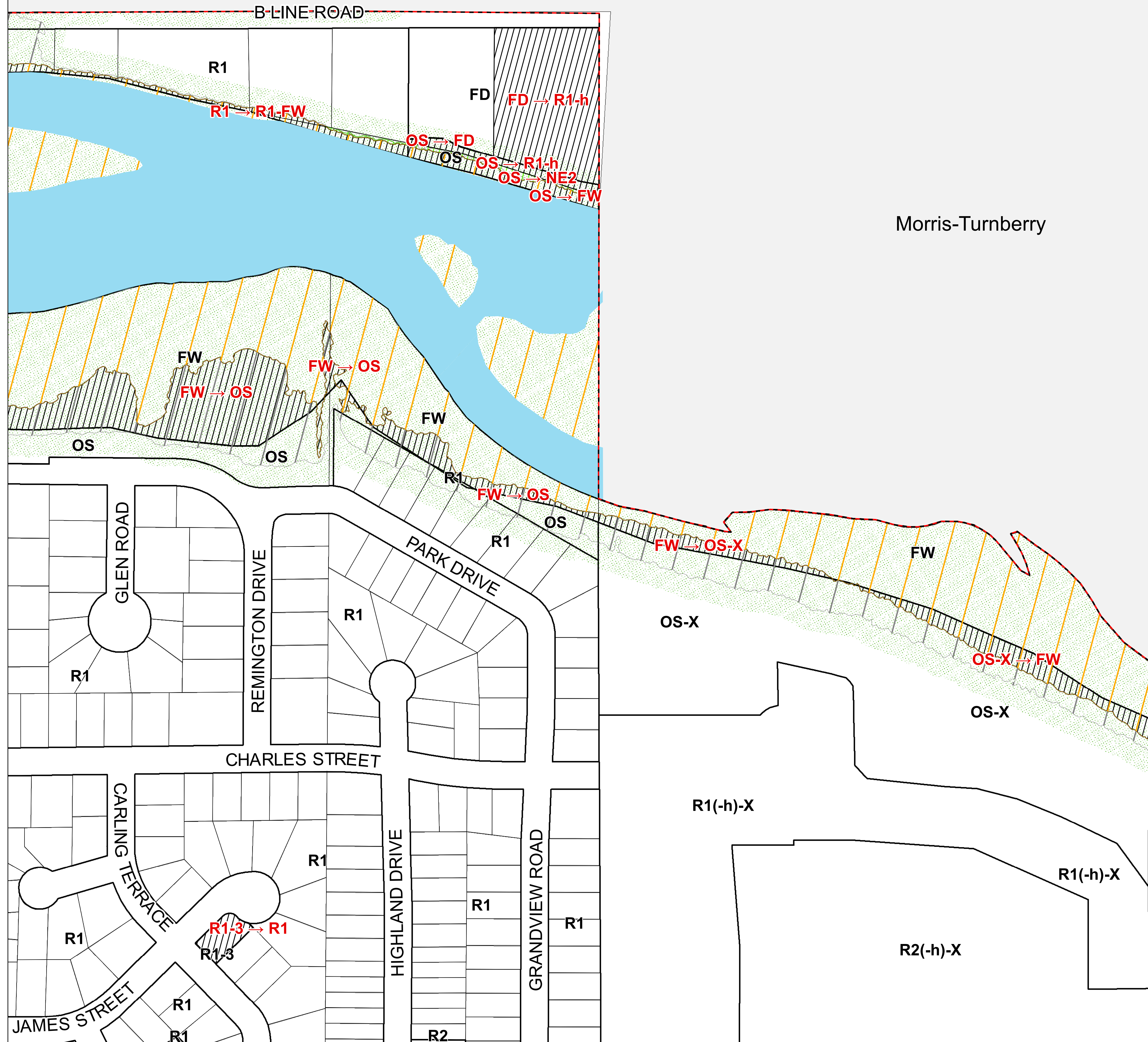
Do not rely on it as a precise indicator of routes, feature locations, nor as a guide to navigation.

Copyright © King's Printer 2023.



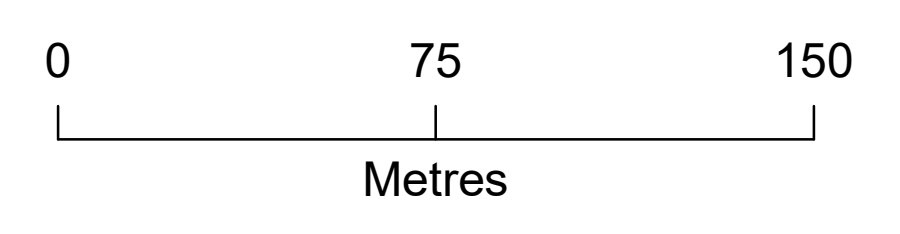

Last Modified 10/3/2023

TOWNSHIP OF NORTH HURON ZONING BY-LAW WINGHAM - A3



- Municipal Boundary
- Urban Boundary
- Lots and Concessions
- Property Boundary
- River / Stream
- Waterbody
- Proposed Change to Zone
- Proposed Change to Natural Environment Zone
- Zone
- Zone - NE1
- Zone - NE2
- Conservation Authority Mapping
- Floodplain *Overlay
- Floodway *Overlay
- Conservation Authority Regulated Lands and/or Adjacent Lands (refer to Section 3.7) *Overlay

Morris-Turnberry



1:1,500

Produced by the County of Huron GIS Services with data supplied under License by Members of the Ontario Geospatial Data Exchange, MVCA, ABCA, SVCA, UTRCA and MNR&F. Orthoimagery flown in 2020. This map is illustrative only.

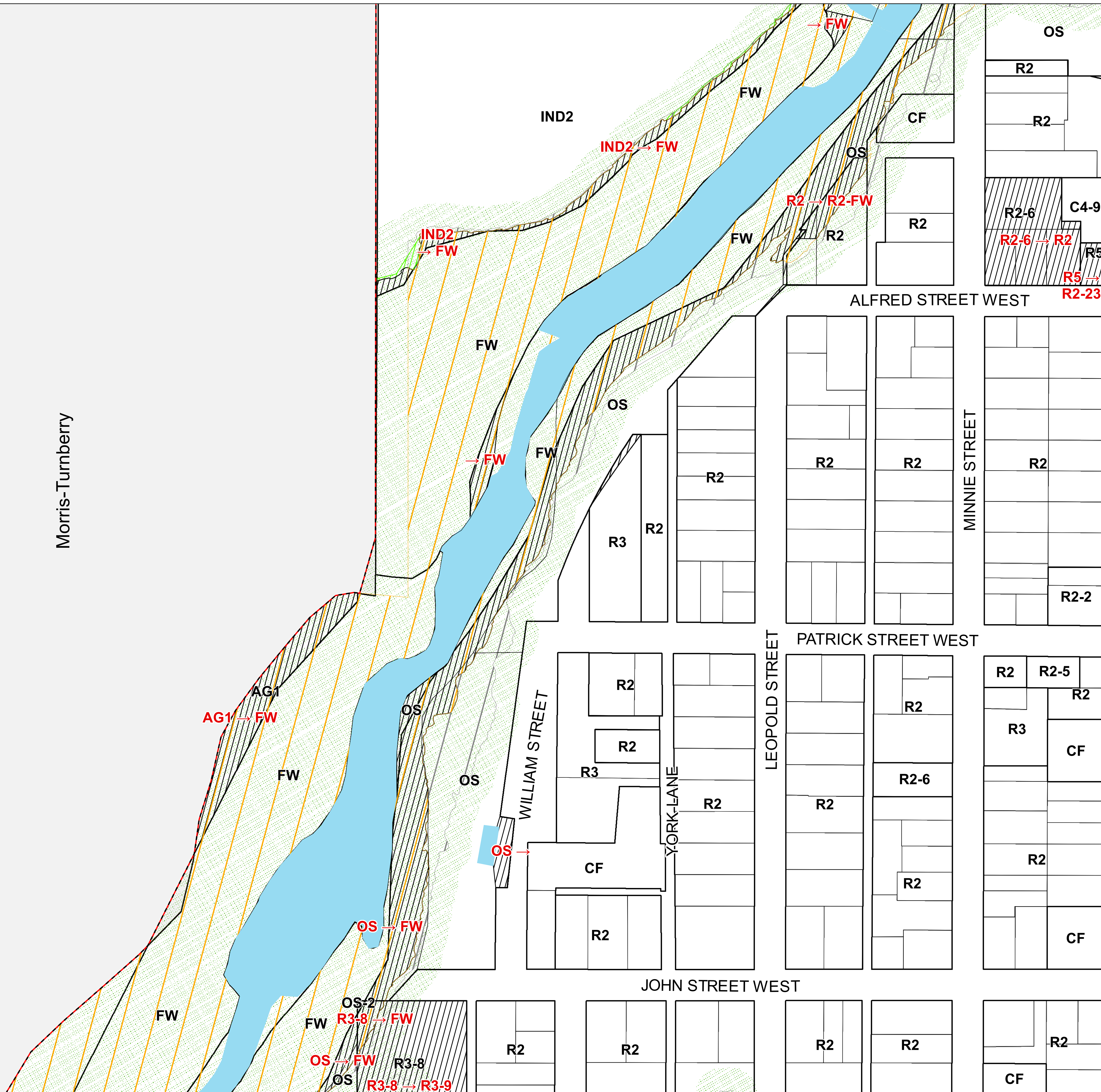
Do not rely on it as a precise indicator of routes, feature locations, nor as a guide to navigation.

Copyright © King's Printer 2023.



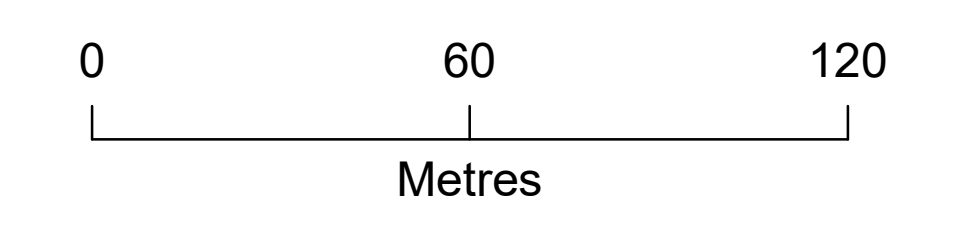

Last Modified 10/3/2023

TOWNSHIP OF NORTH HURON ZONING BY-LAW WINGHAM - B1



Morris-Turnberry

- Municipal Boundary
- Urban Boundary
- Lots and Concessions
- Property Boundary
- River / Stream
- Waterbody
- Proposed Change to Zone
- Proposed Change to Natural Environment Zone
- Zone
- Zone - NE1
- Zone - NE2
- Conservation Authority Mapping
- Floodplain *Overlay
- Floodway *Overlay
- Conservation Authority Regulated Lands and/or Adjacent Lands (refer to Section 3.7) *Overlay
- Floodfringe *Overlay



1:1,200

Produced by the County of Huron GIS Services with data supplied under License by Members of the Ontario Geospatial Data Exchange, MVCA, ABCA, SVCA, UTRCA and MNR&F. Orthoimagery flown in 2020. This map is illustrative only.

Do not rely on it as a precise indicator of routes, feature locations, nor as a guide to navigation.

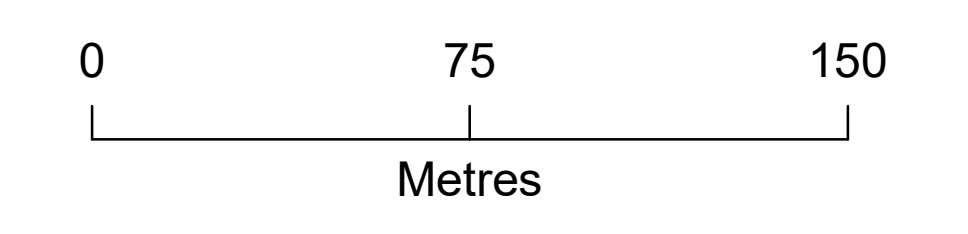

Copyright © King's Printer 2023.



Last Modified 10/3/2023

TOWNSHIP OF NORTH HURON ZONING BY-LAW WINGHAM - B2

- Municipal Boundary
- Urban Boundary
- Lots and Concessions
- Property Boundary
- River / Stream
- Waterbody
- Proposed Change to Zone
- Proposed Change to Natural Environment Zone
- Zone
- Zone - NE1
- Zone - NE2
- Conservation Authority Mapping
- Floodfringe *Overlay
- Floodplain *Overlay
- Floodway *Overlay
- Conservation Authority Regulated Lands and/or Adjacent Lands (refer to Section 3.7) *Overlay



1:1,500

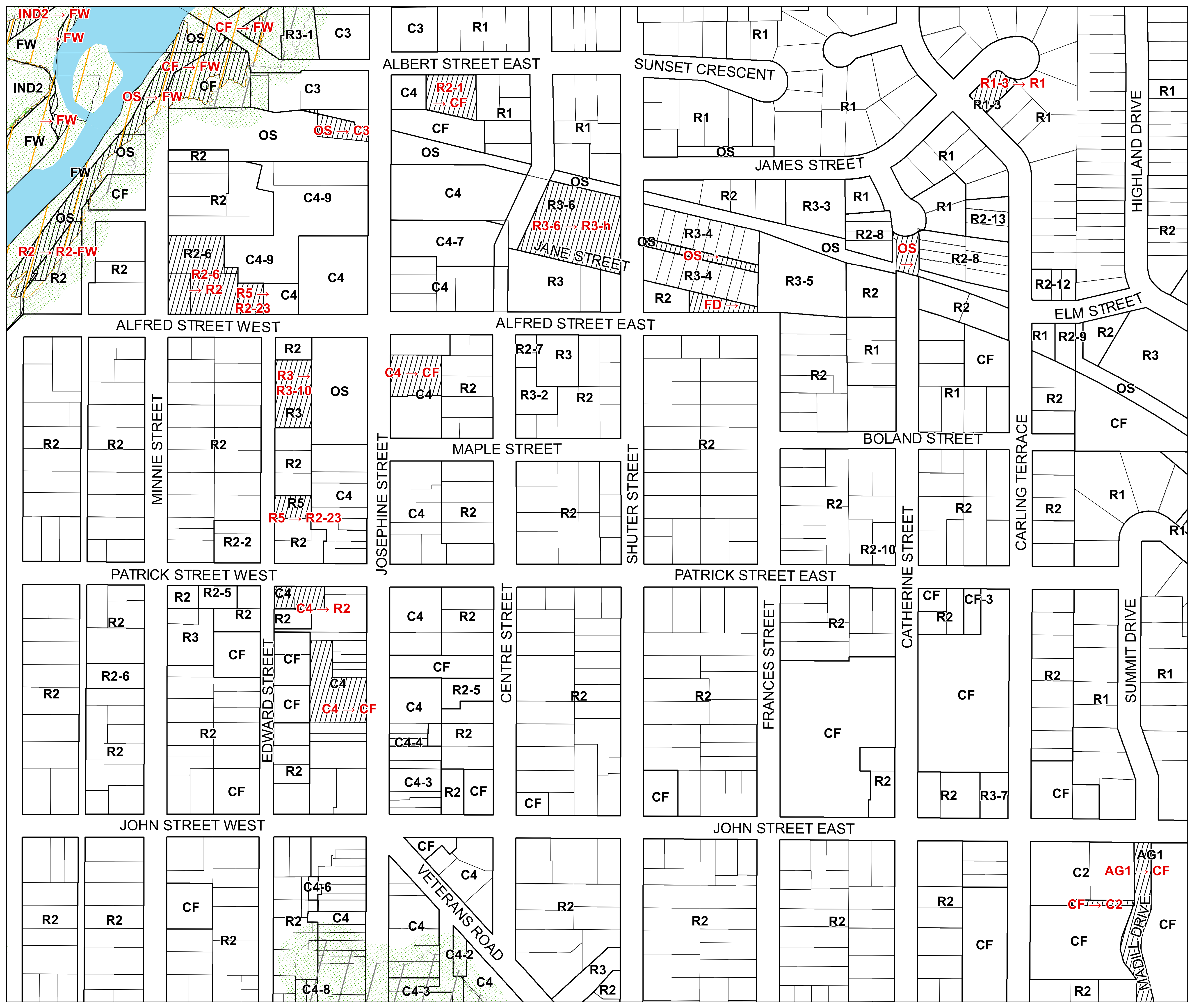
Produced by the County of Huron GIS Services with data supplied under License by Members of the Ontario Geospatial Data Exchange, MVCA, ABCA, SVCA, UTRCA and MNR&F. Orthoimagery flown in 2020. This map is illustrative only.

Do not rely on it as a precise indicator of routes, feature locations, nor as a guide to navigation.

Copyright © King's Printer 2023.

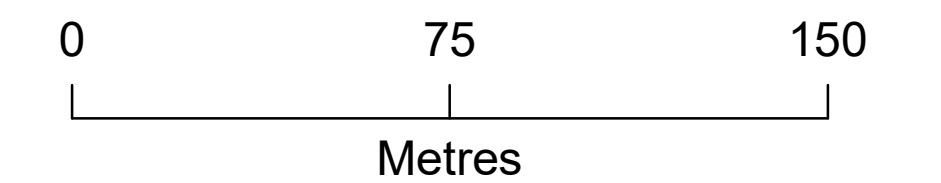



Last Modified 10/3/2023



TOWNSHIP OF NORTH HURON ZONING BY-LAW WINGHAM - B3

- Municipal Boundary
- Urban Boundary
- Lots and Concessions
- Property Boundary
- River / Stream
- Waterbody
- Proposed Change to Zone
- Proposed Change to Natural Environment Zone
- Zone - NE1
- Zone - NE2
- Conservation Authority Mapping
- Floodfringe *Overlay
- Floodplain *Overlay
- Floodway *Overlay
- Conservation Authority Regulated Lands and/or Adjacent Lands (refer to Section 3.7) *Overlay



1:1,500

Produced by the County of Huron GIS Services with data supplied under License by Members of the Ontario Geospatial Data Exchange, MVCA, ABCA, SVCA, UTRCA and MNR&F. Orthoimagery flown in 2020. This map is illustrative only.

Do not rely on it as a precise indicator of routes, feature locations, nor as a guide to navigation.

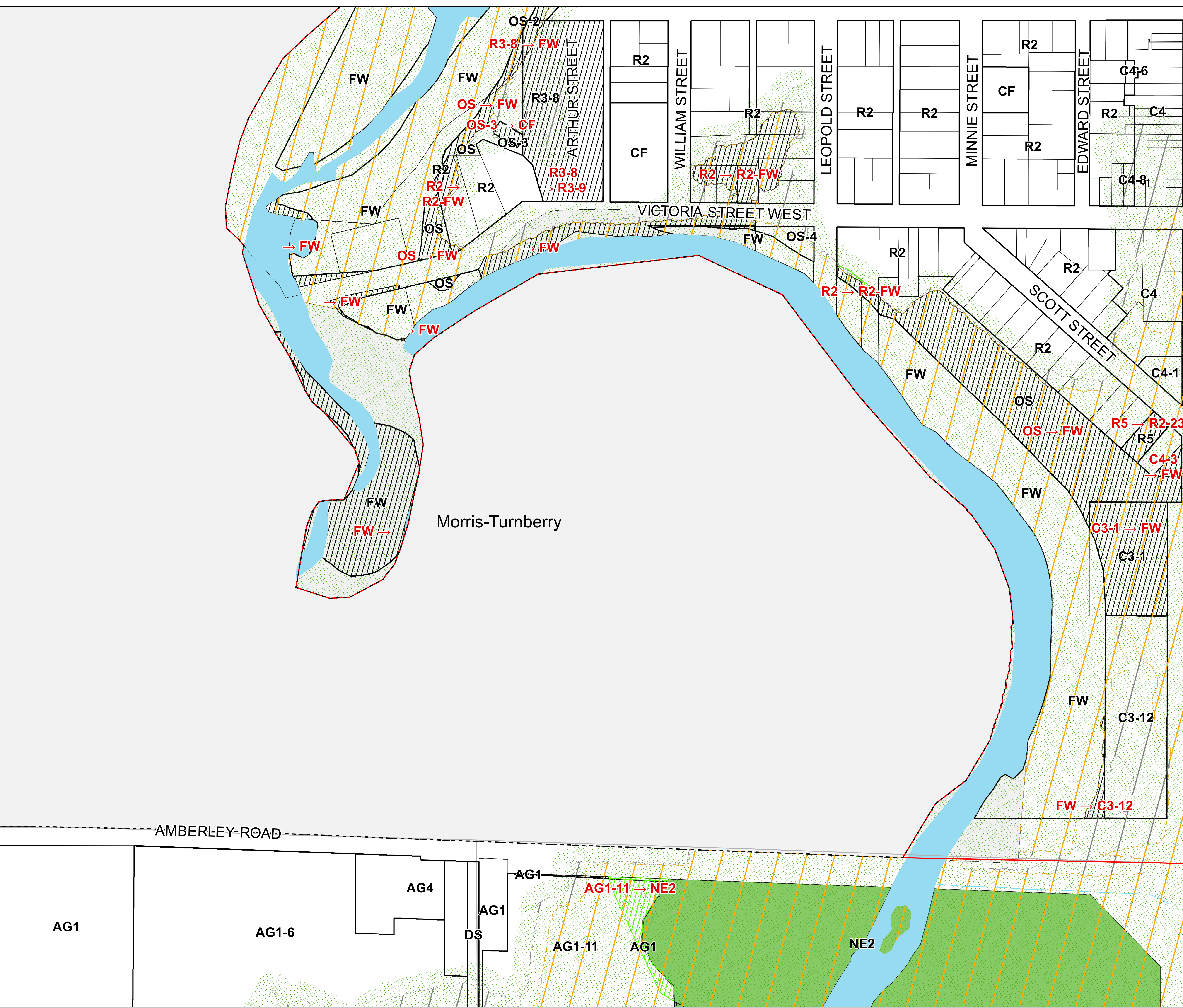
Copyright © King's Printer 2023.



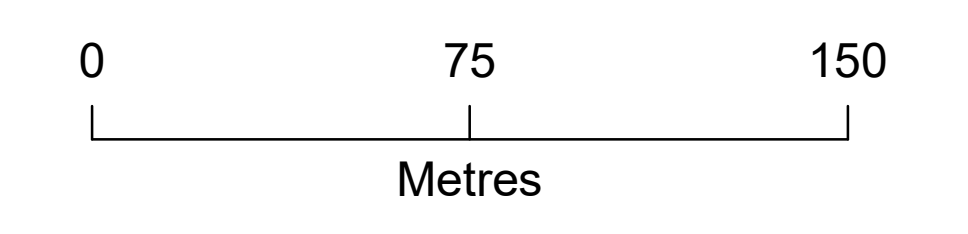

Last Modified 10/3/2023



TOWNSHIP OF NORTH HURON ZONING BY-LAW WINGHAM - C1



- Municipal Boundary
- Urban Boundary
- Lots and Concessions
- Property Boundary
- River / Stream
- Waterbody
- Proposed Change to Zone
- Proposed Change to Natural Environment Zone
- Zone - NE1
- Zone - NE2
- Conservation Authority Mapping
- Floodplain *Overlay
- Floodway *Overlay
- Conservation Authority Regulated Lands and/or Adjacent Lands (refer to Section 3.7) *Overlay



1:1,500

Produced by the County of Huron GIS Services with data supplied under License by Members of the Ontario Geospatial Data Exchange, MVCA, ABCA, SVCA, UTRCA and MNR&F. Orthoimagery flown in 2020. This map is illustrative only.

Do not rely on it as a precise indicator of routes, feature locations, nor as a guide to navigation.

Copyright © King's Printer 2023.

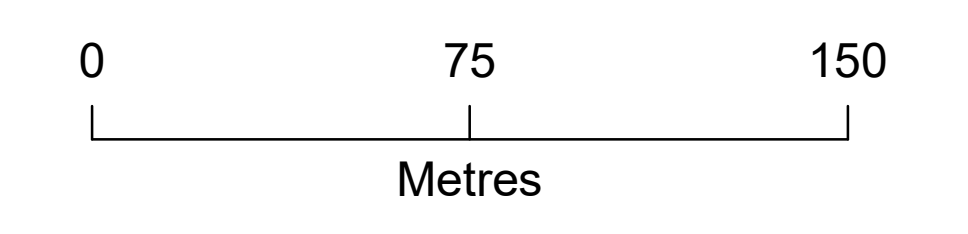



Last Modified 10/3/2023



TOWNSHIP OF NORTH HURON ZONING BY-LAW WINGHAM - C3

- Municipal Boundary
- Urban Boundary
- Lots and Concessions
- Property Boundary
- River / Stream
- Waterbody
- Proposed Change to Zone
- Proposed Change to Natural Environment Zone
- Zone
- Zone - NE1
- Zone - NE2
- Conservation Authority Mapping
- Floodplain *Overlay
- Floodway *Overlay
- Conservation Authority Regulated Lands and/or Adjacent Lands (refer to Section 3.7) *Overlay



1:1,500

Morris-Turnberry

Produced by the County of Huron GIS Services with data supplied under License by Members of the Ontario Geospatial Data Exchange, MVCA, ABCA, SVCA, UTRCA and MNR&F. Orthoimagery flown in 2020. This map is illustrative only.

Do not rely on it as a precise indicator of routes, feature locations, nor as a guide to navigation.

Copyright © King's Printer 2023.



Last Modified 10/3/2023